TENN.	YEAR	SHEET NO.
	2015	1
FED. AID PROJ. NO.	NH/HSIP-111(95)	
STATE PROJ. NO.	33156-3217-94, 33156-8217-14	
	77041-3223-94, 77041-8223-14	

STATE OF TENNESSEE
DEPARTMENT OF TRANSPORTATION
BUREAU OF ENGINEERING

HAMILTON COUNTY

STATE ROUTE 111

FROM SOUTH OF JONES GAP ROAD (LM 3.55)
TO SEQUATCHIE COUNTY LINE (LM 7.35)

SEQUATCHIE COUNTY

STATE ROUTE 111

FROM HAMILTON COUNTY LINE (LM 0.00)
TO NORTH OF LEWIS CHAPEL ROAD (LM 4.35)

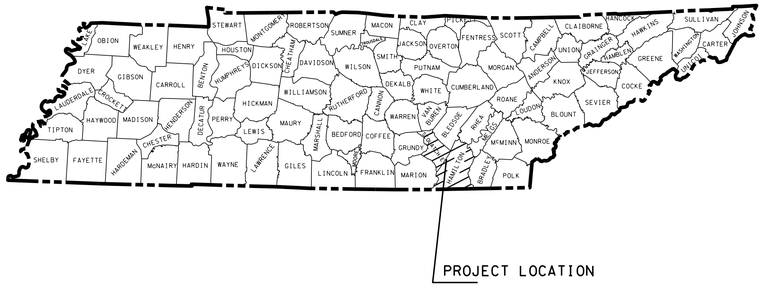

INDEX

DESCRIPTION	SHT.
TITLE SHEET	1
ESTIMATED QUANTITIES, TYPICAL SECTIONS & DETAILS	2-3
UTILITY OWNERS, DROP OFF NOTES & PRE-CONST RIDE NOS.	4
GENERAL NOTES	5
SPECIAL NOTES	6

STANDARD ROADWAY DRAWINGS

DWG. NO.	REV.	DESCRIPTION
ROADWAY DESIGN STANDARDS		
RD-A-1	12-18-99	STANDARD ABBREVIATIONS
RD-L-1	10-26-94	STANDARD LEGEND
RD-L-2	09-05-01	STANDARD LEGEND FOR UTILITY INSTALLATIONS
ROADWAY AND PAVEMENT APPURTENANCES		
SAFETY APPURTENANCES AND FENCE		
S-GRT-2		TYPE 38 GUARDRAIL TERMINAL
S-GRT-2R		EARTH PAD FOR TYPE 38 TERMINAL (RETROFIT)
TRAFFIC CONTROL APPURTENANCES		
T-FAB-1	05-27-97	FLASHING YELLOW ARROW BOARD
T-M-1	11-01-11	DETAILS OF PAVEMENT MARKINGS FOR CONVENTIONAL ROADS AND MARKING ABBREVIATIONS
T-M-2	01-15-13	DETAILS OF PAVEMENT MARKINGS FOR CONVENTIONAL ROADS
T-M-3	09-19-91	MARKING STANDARDS FOR TRAFFIC ISLANDS, MEDIANS & PAVED SHOULDERS ON CONVENTIONAL ROADS
T-M-4	11-01-11	STANDARD INTERSECTION PAVEMENT MARKINGS
T-M-5	04-23-13	MARKING DETAILS FOR EXPRESSWAYS & FREEWAYS
T-M-6	06-22-12	MARKING DETAIL FOR EXPRESSWAY & FREEWAY INTERCHANGES
T-M-7	01-12-12	GORE MARKING DETAILS FOR EXPRESSWAY & FREEWAY INTERCHANGES
T-M-8	01-12-12	MARKING DETAILS FOR EXPRESSWAYS & FREEWAYS
T-M-9	11-01-11	MARKING DETAILS FOR RAMP INTERSECTIONS
T-M-15		ASPHALT SHOULDER RUMBLE STRIP INSTALLATION DETAILS FOR INTERSTATE AND ACCESS CONTROLLED ROUTES
T-WZ-10	04-02-12	ADVANCE ROAD WORK SIGNING ON HIGHWAYS AND FREEWAYS

RESURFACING & PAVEMENT MARKINGS

STATE HIGHWAY NO. 111 F.A.H.S. NO.

77041-3223-94
77041-8223-14
END PROJ. NO.NH/HSIP-111(95) RESURF.
LM 4.35

33156-3217-94
33156-8217-14
BEGIN PROJ. NO. NH/HSIP-111(95) RESURF
LM 3.55

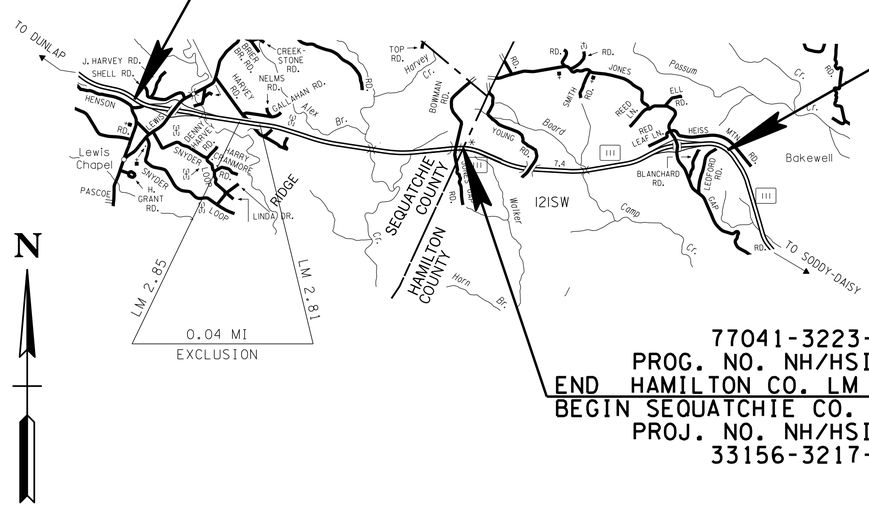

77041-3223-94, 77041-8223-14
PROG. NO. NH/HSIP-111(95) RESURF
END HAMILTON CO. LM 7.35
BEGIN SEQUATCHIE CO. LM 0.00
PROJ. NO. NH/HSIP-111(95)
33156-3217-94, 33156-8217-14

SEALED BY



APPROVED: Paul D. Degges
PAUL D. DEGGES, CHIEF ENGINEER

DATE:

APPROVED:
JOHN SCHROER, COMMISSIONER

SPECIAL NOTES

PROPOSALS MAY BE REJECTED BY THE COMMISSIONER IF ANY OF THE UNIT PRICES CONTAINED THEREIN ARE OBVIOUSLY UNBALANCED, EITHER EXCESSIVE OR BELOW THE REASONABLE COST ANALYSIS VALUE.

THIS PROJECT TO BE CONSTRUCTED UNDER THE STANDARD SPECIFICATIONS OF THE TENNESSEE DEPARTMENT OF TRANSPORTATION DATED MARCH 1, 2006 AND ADDITIONAL SPECIFICATIONS AND SPECIAL PROVISIONS CONTAINED IN THE PLANS AND IN THE PROPOSAL CONTRACT.

TDOT ROAD SP. SV. 2 ROBERT RODGERS

DESIGNER KEVIN CRISP CHECKED BY DIANE EVITT

P.E. NO. 98023-4217-04

PIN NO. 120422.00

SCALE:
0 1 2 3 MILE

NO EQUATIONS	
SEQUATCHIE CO. EXCLUSION	
LM TO LM	TOTAL EFFECT
2.81 - 2.85	0.04 LIN MI

HAMILTON CO TRAFFIC DATA	
AADT (2014)	10,000

SEQUATCHIE CO TRAFFIC DATA	
AADT (2014)	9,500

	HAMILTON	SEQUATCHIE	TOTALS	
PROJECT LENGTH	3.80	4.31	8.11	MILES
TOTAL LANE MILES RESURFACED	17.27	19.93	38.20	MILES

U.S. DEPARTMENT OF TRANSPORTATION
FEDERAL HIGHWAY ADMINISTRATION

APPROVED:

DIVISION ADMINISTRATOR DATE

20-NOV-2014 09:09
\\J02WF01.tdot.state.tn.us\02Shared\Design County Folders\Design Resurfacing Folders\Resurf 2015\2015 State Routes\FF3 Hamilton-Sequatchie-111\001_Ham-Seq-SR111-Title.dgn