TENNESSEE D.O.T.
DESIGN DIVISION
FILE NO. ___

TYPE	YEAR	PROJECT NO.	SHEET NO.
R.O.W.	2013	70004–1291–94	1
CONST	2014	BR–NH–40(16)	11
———	———	———	———
———	———	———	———

BORING AND SETTLEMENT POINT LOCATION PLAN
SCALE: 1" = 100'

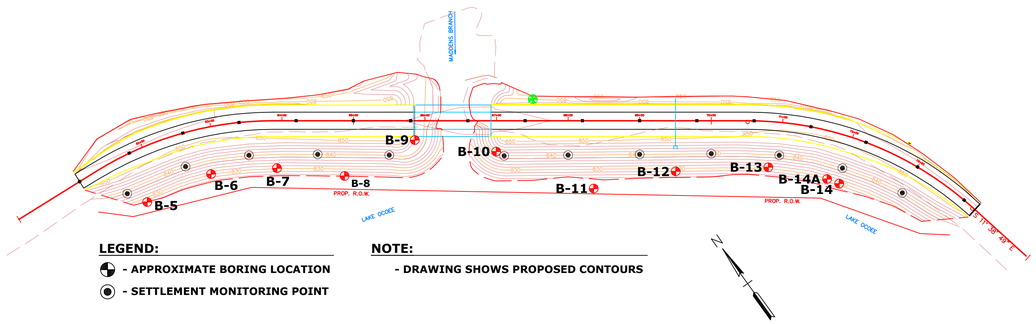

LEGEND:
- APPROXIMATE BORING LOCATION
- SETTLEMENT MONITORING POINT

NOTE:
- DRAWING SHOWS PROPOSED CONTOURS

BORING PROFILE
(HORIZONTAL: 1" = 100' VERTICAL: 1" = 10')

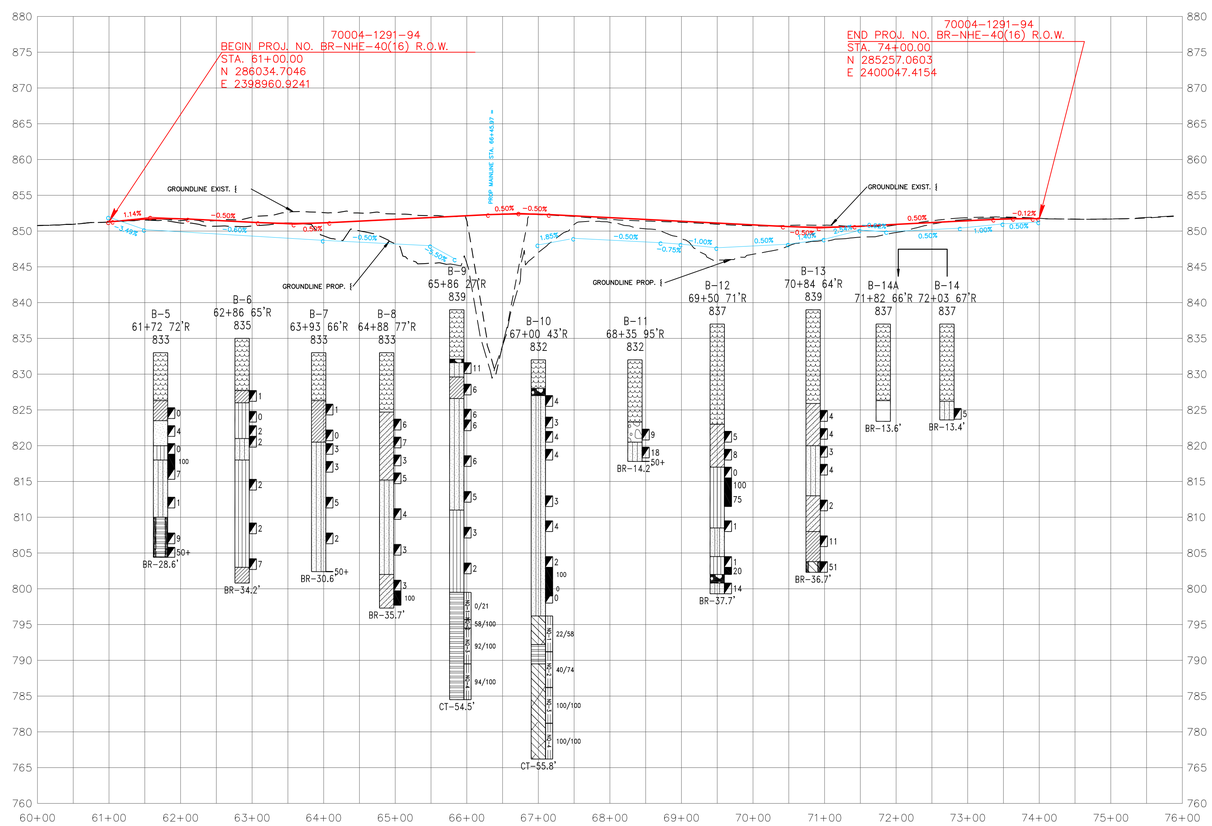

BORING PROFILE SYMBOLS

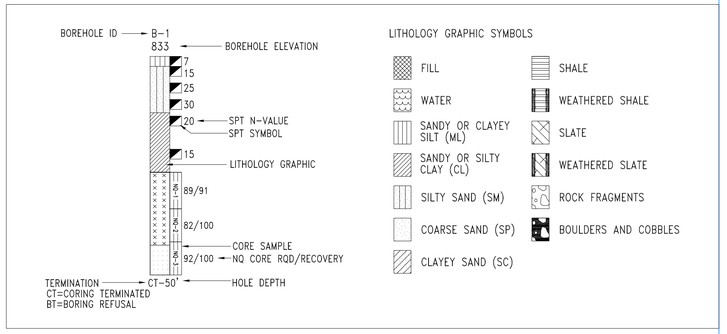

STATE OF TENNESSEE
DEPARTMENT OF TRANSPORTATION
BUREAU OF PLANNING & DEVELOPMENT

BORING AND SETTLEMENT MONITORING POINT LOCATION PLAN AND BORING PROFILE
STATE ROUTE 40
US 64
BRIDGE AND APPROACHES
OVER MADDENS BRANCH
BRIDGE I.D. NO 70SR0400011
POLK COUNTY
2013