REV 02-03-15: REVISED TITLE DESCRIPTION.

TENN.	YEAR	SHEET NO.
	2015	1
FED. AID PROJ. NO.	STP/HSIP-2(244)	
STATE PROJ. NO.	54002-3245-94, 54002-8245-14	

STATE OF TENNESSEE
DEPARTMENT OF TRANSPORTATION
BUREAU OF ENGINEERING

MCMINN COUNTY

STATE ROUTE 2 (US-11)

FROM WEST OF SR-39 (LM 7.30)
TO WEST OF ROCKY MOUNT - UNION CHAPEL ROAD (LM 12.23)

COLD PLANE, RESURFACING & PAVEMENT MARKINGS

STATE HIGHWAY NO. 2 F.A.H.S. NO. 11

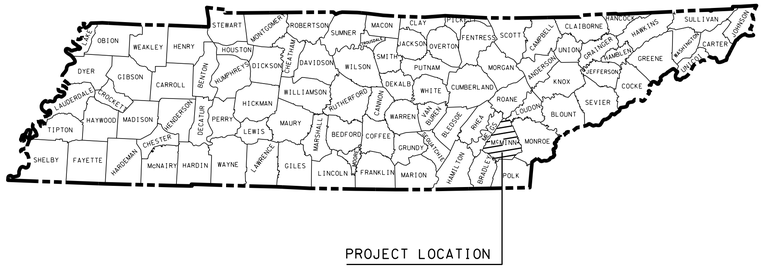

INDEX

DESCRIPTION	SHT.
TITLE SHEET	1
ESTIMATED QUANTITIES, TYPICAL SECTIONS & DETAILS	2
UTILITY OWNERS & DROP OFF NOTES	3
GENERAL NOTES	4
SPECIAL NOTES	5
RAILROAD DETAILS	R-1

STANDARD ROADWAY DRAWINGS

DWG. NO.	REV.	DESCRIPTION
ROADWAY DESIGN STANDARDS		
RD-A-1	12-18-99	STANDARD ABBREVIATIONS
RD-L-1	10-26-94	STANDARD LEGEND
RD-L-2	09-05-01	STANDARD LEGEND FOR UTILITY INSTALLATIONS
TRAFFIC CONTROL APPURTENANCES		
T-FAB-1	05-27-97	FLASHING YELLOW ARROW BOARD
T-M-1	07-24-14	DETAILS OF PAVEMENT MARKINGS FOR CONVENTIONAL ROADS AND MARKING ABBREVIATIONS
T-M-2	07-24-14	DETAILS OF PAVEMENT MARKINGS FOR CONVENTIONAL ROADS
T-M-3	07-24-14	MARKING STANDARDS FOR TRAFFIC ISLANDS, MEDIANS & PAVED SHOULDERS ON CONVENTIONAL ROADS
T-M-4	07-24-14	STANDARD INTERSECTION PAVEMENT MARKINGS
T-M-15		ASPHALT SHOULDER RUMBLE STRIP INSTALLATION DETAILS FOR INTERSTATE AND ACCESS CONTROLLED ROUTES
T-M-15A	11-01-11	ASPHALT SHOULDER RUMBLE STRIP INSTALLATION DETAILS FOR NON-ACCESS CONTROLLED ROUTES
T-RR-1	11-01-11	TYPICAL PAVEMENT MARKING AT RAILROAD HIGHWAY GRADE CROSSINGS AND RAILROAD ADVANCE WARNING SIGN
T-RR-6		TYPICAL SIGNING AND MARKING AT PASSIVE RAILROAD HIGHWAY GRADE CROSSINGS
T-S-11	06-06-11	DELINEATOR AND MILEPOST DETAILS
T-S-16	06-05-14	GROUND MOUNTED ROADSIDE SIGN AND DETAILS
T-S-16A	07-24-14	GROUND MOUNTED ROADSIDE SIGN PLACEMENT DETAILS
T-WZ-10	04-02-12	ADVANCE ROAD WORK SIGNING ON HIGHWAYS AND FREEWAYS
T-WZ-21	03-15-11	LANE CLOSURE WITH LEFT HAND MERGE AND LANE SHIFT

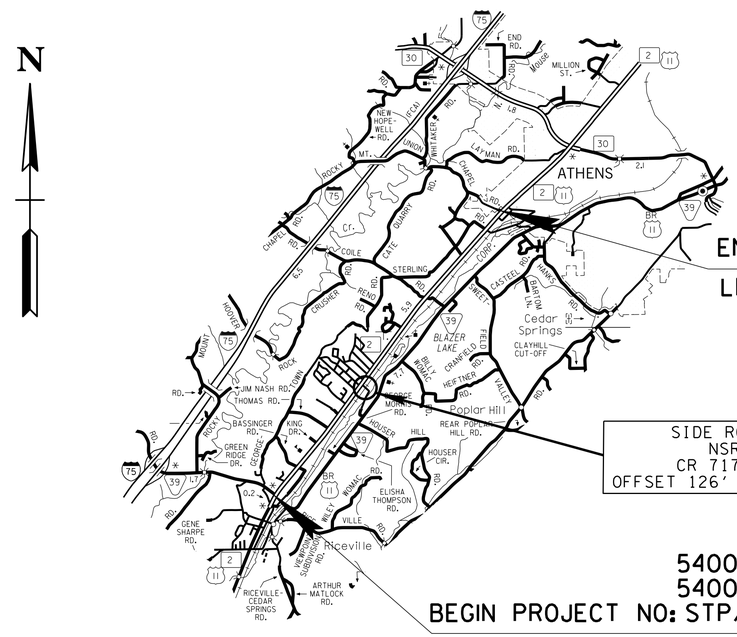

54002-3245-94
54002-8245-14
END PROJECT NO: STP/HSIP-2(244)
LM 12.23 (RESURF.)

SIDE ROAD RR CROSSING
NSRR # 731590S
CR 717 ROBINSON ROAD
OFFSET 126' FROM SR-2 @ LM 9.364

54002-3245-94
54002-8245-14
BEGIN PROJECT NO: STP/HSIP-2(244)
LM 7.30 (RESURF.)

SCALE
0 1 2 3 MILES

PROJECT LENGTH 4.93 MILES
TOTAL LANE MILES RESURFACED 19.97 MILES

NO EXCLUSIONS
NO EQUATIONS

TRAFFIC DATA	
AADT (2014)	6,300

SEALED BY



APPROVED: Paul D. Degges
PAUL D. DEGGES, CHIEF ENGINEER

DATE:

APPROVED:
JOHN SCHROER, COMMISSIONER

U.S. DEPARTMENT OF TRANSPORTATION
FEDERAL HIGHWAY ADMINISTRATION

APPROVED:

DIVISION ADMINISTRATOR DATE

SPECIAL NOTES

PROPOSALS MAY BE REJECTED BY THE COMMISSIONER IF ANY OF THE UNIT PRICES CONTAINED THEREIN ARE OBVIOUSLY UNBALANCED, EITHER EXCESSIVE OR BELOW THE REASONABLE COST ANALYSIS VALUE.

THIS PROJECT TO BE CONSTRUCTED UNDER THE STANDARD SPECIFICATIONS OF THE TENNESSEE DEPARTMENT OF TRANSPORTATION DATED JANUARY 1, 2015 AND ADDITIONAL SPECIFICATIONS AND SPECIAL PROVISIONS CONTAINED IN THE PLANS AND IN THE PROPOSAL CONTRACT.

TDOT ROAD SP. SV. 2 ROBERT RODGERS P E

DESIGNER DIANE EVITT CHECKED BY GORDON MASENGALE

P.E. NO. 98023-4217-04

PIN NO. 084619.01

03-FEB-2015 06:22
\\JJ02WF01.tdot.state.tn.us\02Shared\Design County Folders\Design Resurfacing Folders\Resurf 2015\2015 State Routes\VF6 McMinn-2\001_McM-2_Title.dgn