STATE OF TENNESSEE
DEPARTMENT OF TRANSPORTATION
BUREAU OF ENGINEERING

TENN.	YEAR	SHEET NO.
	2015	1
FED. AID PROJ. NO.	HSIP-58(44)	
STATE PROJ. NO.	61003-3260-94,61003-4260-04	

HAMILTON COUNTY

STATE ROUTE 58

FROM 0.17 MILES SOUTH OF SR-60 (LM 25.97)
TO MEIGS COUNTY LINE (LM 26.19)

MEIGS COUNTY

STATE ROUTE 58

FROM HAMILTON COUNTY LINE (LM 0.00)
TO NORTH OF SR-306 (LM 4.59)

COLD PLANING, GUARDRAIL, RESURFACING & PAVEMENT MARKINGS

STATE HIGHWAY NO 58 F.A.H.S. NO. N/A

INDEX

DESCRIPTION	SHT.
TITLE SHEET	1
ESTIMATED QUANTITIES, TYPICAL SECTIONS & DETAILS	2 & 3
UTILITY OWNERS, DROP OFF NOTES & PRE-CONST RIDE NOS.	4
GENERAL NOTES	5
SPECIAL NOTES	6

STANDARD ROADWAY DRAWINGS

DWG. NO.	REV.	DESCRIPTION
ROADWAY DESIGN STANDARDS		
RD-A-1	12-18-99	STANDARD ABBREVIATIONS
RD-L-1	10-26-94	STANDARD LEGEND
RD-L-2	09-05-01	STANDARD LEGEND FOR UTILITY INSTALLATIONS
RD-L-3	04-15-04	STANDARD LEGEND FOR SIGNALIZATION AND LIGHTING
RD-L-4	04-15-04	STANDARD LEGEND FOR SIGNALIZATION AND LIGHTING
SAFETY APPURTENANCES AND FENCE		
S-CZ-1		CLEAR ZONE CRITERIA
S-PL-1	02-02-15	SAFETY PLAN AT ROADSIDE HAZARDS
S-PL 2		SAFETY PLAN AT SIDE ROADS OR PRIVATE DRIVES
TRAFFIC CONTROL APPURTENANCES		
T-FAB-1	05-27-97	FLASHING YELLOW ARROW BOARD
T-M-1	07-24-14	DETAILS OF PAVEMENT MARKINGS FOR CONVENTIONAL ROADS AND MARKING ABBREVIATIONS
T-M-2	07-24-14	DETAILS OF PAVEMENT MARKINGS FOR CONVENTIONAL ROADS
T-M-3	07-24-14	MARKING STANDARDS FOR TRAFFIC ISLANDS, MEDIANS & PAVED SHOULDERS ON CONVENTIONAL ROADS
T-M-4	07-24-14	STANDARD INTERSECTION PAVEMENT MARKINGS
T-M-8	01-12-12	MARKING DETAILS FOR EXPRESSWAYS & FREEWAYS
T-M-15A	01-30-15	ASPHALT SHOULDER RUMBLE STRIP INSTALLATION DETAILS FOR NON-ACCESS CONTROLLED ROUTES
T-M-16	12-01-14	ASPHALT SHOULDER RUMBLE STRIPE INSTALLATION DETAILS FOR NON-ACCESS CONTROLLED ROUTES
T-S-16A	11-01-11	GROUND MOUNTED ROADSIDE SIGN PLACEMENT DETAILS
T-S-20	11-01-11	SIGN DETAILS
T-SG-2	07-29-04	LOOP LEAD-INS, CONDUIT AND PULL BOXES
T-SG-3	11-11-04	STANDARD NOTES AND DETAILS OF INDUCTIVE LOOPS
T-WZ-10	04-02-12	ADVANCE ROAD WORK SIGNING ON HIGHWAYS AND FREEWAYS

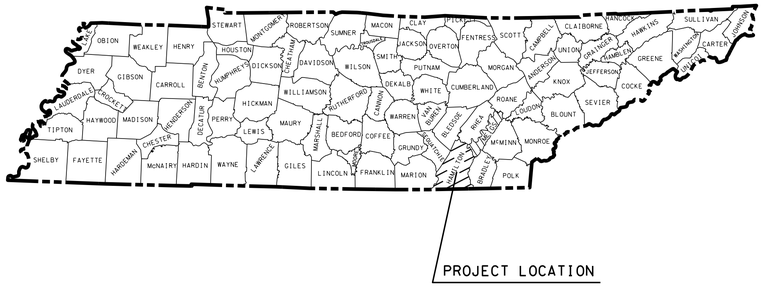

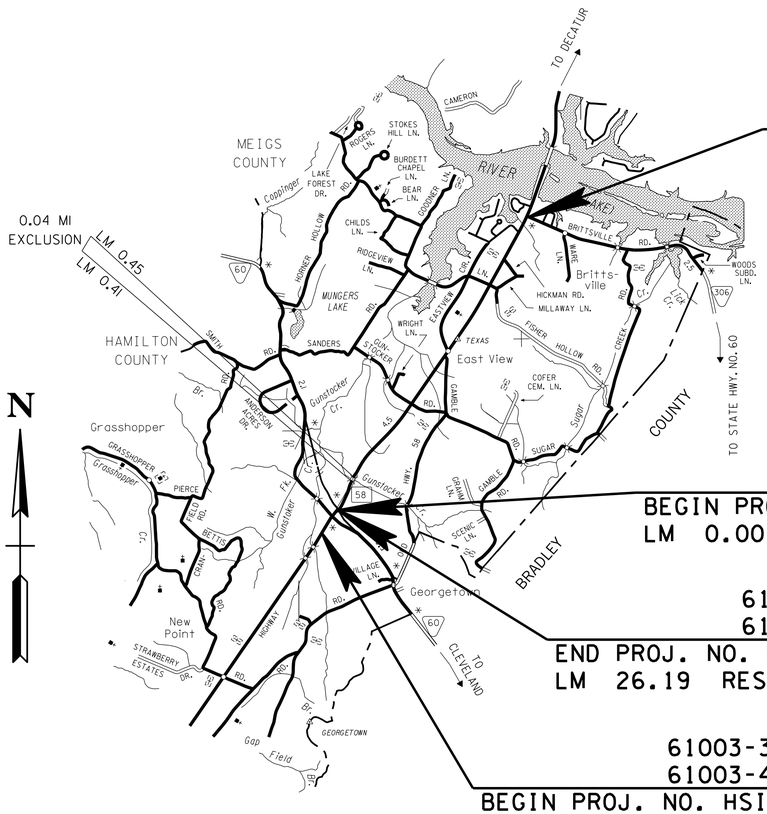

61003-3260-94
61003-4260-04
END PROJ. NO. HSIP-58(44)
LM 4.59 RESURF.

61003-3260-94
61003-4260-04
BEGIN PROJ. NO. HSIP-58(44)
LM 0.00 RESURF.

61003-3260-94
61003-4260-04
END PROJ. NO. HSIP-58(44)
LM 26.19 RESURF.

61003-3260-94
61003-4260-04
BEGIN PROJ. NO. HSIP-58(44)
LM 25.97 RESURF.

SEALED BY



APPROVED: PAUL D. DEGGES, CHIEF ENGINEER

DATE:

APPROVED: JOHN SCHROER, COMMISSIONER

MEIGS CO. EXCLUSIONS	
LOG MILE TO LOG MILE	LENGTH (L.M.)
LM 0.41 - LM 0.45	0.04
T O T A L =	0.04
MEIGS CO. TRAFFIC DATA	
AADT (2014)	4100

NO EXCLUSIONS
NO EQUATIONS

HAMILTON CO. TRAFFIC DATA	
AADT (2014)	4000

U.S. DEPARTMENT OF TRANSPORTATION
FEDERAL HIGHWAY ADMINISTRATION

APPROVED:

DIVISION ADMINISTRATOR DATE

SPECIAL NOTES

PROPOSALS MAY BE REJECTED BY THE COMMISSIONER IF ANY OF THE UNIT PRICES CONTAINED THEREIN ARE OBVIOUSLY UNBALANCED, EITHER EXCESSIVE OR BELOW THE REASONABLE COST ANALYSIS VALUE.

THIS PROJECT TO BE CONSTRUCTED UNDER THE STANDARD SPECIFICATIONS OF THE TENNESSEE DEPARTMENT OF TRANSPORTATION DATED JANUARY 1, 2015 AND ADDITIONAL SPECIFICATIONS AND SPECIAL PROVISIONS CONTAINED IN THE PLANS AND IN THE PROPOSAL CONTRACT.

TDOT ROAD SP. SV. 2 ROBERT RODGERS PE

DESIGNER GORDON MASENGALE JR CHECKED BY JASON INGRAM PE

P.E. NO. 98023-4217-04

PIN NO. 120435.00

	HAMILTON COUNTY	MEIGS COUNTY	TOTALS	
PROJECT LENGTH	0.22	4.55	4.77	MILES
TOTAL LANE MILES RESURFACED	0.44	9.10	9.54	MILES

03-MAR-2015 13:31
\\JU02WF01.tdot.state.tn.us\02Shared\Design County Folders\Design Resurfacing Folders\Resurf 2015\2015 State Routes\SF7 Hamilton-Meigs-58\001_Ham-Mei-58-Title.dgn