| TYPE | YEAR | PROJECT NO. | SHEET NO. |
|---|---|---|---|
| CONST. | 2014 | STP-101(16) | U4-1 |
| | | | |
| | | | |
| | | | |

S.R. 101 CUMBERLAND CO.

# UTILITIES INDEX


| | |
|---|---|
| ESTIMATED QUANTITIES | U4-1 thru U4-2 |
| POLE LOCATION TABULATION | U4-3 |
| FROM STATION 56+00 TO STATION 66+00 | U4-4 |
| FROM STATION 66+00 TO STATION 76+00 | U4-5 |
| FROM STATION 76+00 TO STATION 89+00 | U4-6 |
| FROM STATION 89+00 TO STATION 102+00 | U4-7 |
| FROM STATION 102+00 TO STATION 115+00 | U4-8 |
| FROM STATION 115+00 TO STATION 128+00 | U4-9 |
| FROM STATION 128+00 TO STATION 141+00 | U4-10 |
| FROM STATION 141+00 TO STATION 154+00 | U4-11 |
| FROM STATION 154+00 TO STATION 167+00 | U4-12 |
| FROM STATION 167+00 TO STATION 180+00 | U4-13 |
| FROM STATION 180+00 TO STATION 193+00 | U4-14 |
| FROM STATION 193+00 TO STATION 206+00 | U4-15 |
| FROM STATION 206+00 TO STATION 219+00 | U4-16 |
| FROM STATION 219+00 TO STATION 232+00 | U4-17 |


# ESTIMATED UTILITY QUANTITIES

| ITEM NO. | DESCRIPTION | UNIT | UNIT PRICE | QUANTITY | % Utility Betterment |
|---|---|---|---|---|---|
| 790-01.05 | POLE 30FT CLASS 6 WOOD | EACH | | 1 | 0.00% |
| 790-02.04 | POLE 35FT CLASS 5 WOOD | EACH | | 1 | 0.00% |
| 790-03.02 | POLE 40FT CLASS 3 WOOD | EACH | | 9 | 0.00% |
| 790-03.03 | POLE 40FT CLASS 4 WOOD | EACH | | 11 | 0.00% |
| 790-04.03 | POLE 45FT CLASS 3 WOOD | EACH | | 3 | 0.00% |
| 790-05.02 | POLE 50FT CLASS 2 WOOD | EACH | | 4 | 0.00% |
| 790-06.02 | POLE 55FT CLASS 2 WOOD | EACH | | 61 | 0.00% |
| 790-07.01 | POLE 60FT CLASS 1 WOOD | EACH | | 13 | 0.00% |
| 790-20.01 | POLE 65FT CLASS 1 WOOD | EACH | | 3 | 0.00% |
| 790-22.01 | SINGLE PHASE SINGLE PRIMARY SUPPORT 25KV | EACH | | 2 | 0.00% |
| 790-22.10 | SINGLE PHASE SUSPENSION, ANGLE 25KV | EACH | | 1 | 0.00% |
| 790-22.11 | SINGLE PHASE PRIMARY DOUBLE SUPPORT 25KV | EACH | | 3 | 0.00% |
| 790-22.13 | SINGLE PHASE DEADEND 25KV | EACH | | 12 | 0.00% |
| 790-22-14 | SINGLE PHASE TAP | EACH | | 3 | 0.00% |
| 790-22.12 | SINGLE PHASE DEADEND MISCELLANEOUS 25KV | EACH | | 41 | 0.00% |
| 790-22.16 | SINGLE PHASE DOUBLE DEADEND, TANGENT 25KV | EACH | | 2 | 0.00% |
| 790-24.08 | TWO PHASE DEADEND, CROSSARM 25KV | EACH | | 3 | 0.00% |
| 790-24.10 | TWO PHASE DOUBLE DEADEND, CROSSARM 25KV | EACH | | 1 | 0.00% |
| 790-26.02 | THREE PHASE CROSSARM 25KV | EACH | | 8 | 0.00% |
| 790-26.03 | THREE PHASE CROSSARM SINGLE LARGE CONDUCTOR 25KV | EACH | | 35 | 0.00% |
| 790-26.15 | THREE PHASE CROSSARM DOUBLE 10FT LARGE CONDUCTOR | EACH | | 9 | 0.00% |
| 790-26.20 | THREE PHASE VERTICAL ANGLE LARGE CONDUCTOR 25KV | EACH | | 4 | 0.00% |
| 790-26.18 | THREE PHASE SMALL ANGLE SUSPENSION BRACKET 25KV | EACH | | 3 | 0.00% |
| 790-26.21 | THREE PHASE VERTICAL DOUBLE DEADEND ANGLE 25KV | EACH | | 2 | 0.00% |
| 790-26.24 | THREE PHASEVERTICALDEADEND LARGE CONDUCTOR 25KV | EACH | | 6 | 0.00% |
| 790-26.26 | THREE PHASE CROSSARM DEADEND 25KV | EACH | | 6 | 0.00% |
| 790-26.27 | THREE PHASE CROSSARM DOUBLE DEADEND 25KV | EACH | | 3 | 0.00% |
| 790-26.28 | THREE PHASE DOUBLE 10FT CROSSARM DOUBLE DEADEND 25KV | EACH | | 1 | 0.00% |
| 790-32.01 | DOWN GUY THROUGH BOLT TYPE | EACH | | 78 | 0.00% |
| 790-32.06 | DOWN GUY INSULATED | EACH | | 52 | 0.00% |
| 790-32.23 | GUY GUARD | EACH | | 133 | 0.00% |
| 790-33.18 | ROCK ANCHOR GUY BOLT TYPE | EACH | | 126 | 0.00% |
| 790-46.01 | SINGLE PHASE TRANSFORMER NO ADDED FUSE OR LIGHTNING ARRESTER | EACH | | 9 | 0.00% |
| 790-47.02 | 2-PHASE TRANSFORMER BANK POLE | EACH | | | 0.00% |
| 790-49.01 | 3 PHASE TRANSFORMER BANK | EACH | | 1 | 0.00% |
| 790-30.03 | SECONDARY ASSEMBLIES DEADEND | EACH | | 2 | 0.00% |
| 790-31.02 | SERVICE ASSEMBLIES, POLE TYPE | EACH | | 62 | 0.00% |
| 790-64.14 | PRIMARY METERING 3Ø CLUSTER MOUNT | EACH | | 3 | 0.00% |
| 790-68.01 | GROUNDING ASSEMBLY GROUND ROD TYPE | EACH | | 91 | 0.00% |
| 790-69.21 | 1-SINGLE PHASE RECLOSER | EACH | | 2 | 0.00% |
| 790-60.04 | 2 SINGLE PHASE SECTIONALIZERS OR RECLOSERS 25KV | EACH | | 2 | 0.00% |
| 790-61.05 | 3-SINGLE PHASE SECTIONALIZERS OR RECLOSERS 25KV | EACH | | 1 | 0.00% |
| 790-61.10 | THREE PHASE SECTIONALIZER OR RECLOSER WITH BYPASS SW | EACH | | 1 | 0.00% |
| 790-65.06 | LIGHTNING ARRESTER POLE MOUNTED 18KV | EACH | | 2 | 0.00% |
| 790-61.01 | SINGLE PHASE FUSE CUTOUT CROSSARM MOUNT 25KV | EACH | | 2 | 0.00% |
| 790-73.02 | INSULATOR STRING | EACH | | 1 | 0.00% |
| 790-43.59 | SECONDARY CABLE TERMINAL POLE - UM5 | EACH | | 4 | 0.00% |
| 790-64.01 | SECONDARY METERING SINGLE PHASE 120/240 VOLTS | EACH | | 2 | 0.00% |
| 790-64.10 | SECONDARY METERING THREE PHASE 120/240VOLTS (4WIRE DELTA) | EACH | | 3 | 0.00% |
| 790-58.06 | GROUP OPERATED AIR BREAK SWITCH | EACH | | 1 | 0.00% |
| 790-68.12 | LARGE BRACE | EACH | | 1 | 0.00% |

NOTES

All material must be approved by Volunteer Energy Cooperative and meet "List of Materials" as shown in RUS Publications 202-1

Guy wire shall be 3/8" or 7/16" extra high strength steel (EHSS)

Guy attachment must meet or exceed an ultimate strength of 70,000 lbs.

See specification section 1 for pole top unit & hardware strength requirements.

Retired Items to be located in one staging area and returned to Volunteer Energy Cooperative for disposal (Crossvile Service Center, 235 O'Brien Dr., Crossville, TN 38555).

Retired service and secondary conductors shall be coiled up in a manner to prevent uncoiling. Retired primary conductors shall be coiled on reels. Conductor sizes shall not be mixed on the reels.

All work shall be done under energized conditions. All switching activities and energization of new line construction shall be coordinated with Volunteer Energy Cooperative.

Contractor is responsible to maintain minimum NESC (latest addition) code requirements during construction

All new distribution construction shall adhere to Volunteer Electric Cooperative's "Engineering Specification Handbook".

New pole installations are based on the "final" grade construction. If poles are installed before final grade, contact Volunteer Energy Cooperative. Any temporary poles needed due to the construction process are the responsibility of the contractor.

No items shall be reused without the prior written approval of Volunteer Energy Cooperative.

All items needed for construction of this project as shown on the plans and/or detailed in the specifications are the sole responsibility of the contractor.

The project shall be constructed consecutively. Any piecemeal construction must be approved prior to construction by Volunteer Energy Cooperative. Any line angles created where not shown on the plans due to piecemeal construction will be fixed at the contractor's expense.

The anchors and pole symbols are pictorial representations only. The unit callouts shall be used for construction, not the picture.

Pole equipment and switching tags shall be located on all poles as shown on the removal poles.

Design based upon imbedded depth of power pole in rock. Increase pole heights 5' where solid rock is not encountered and set according to section 1.3 "Pole Setting"

VOLUNTEER ENERGY COOPERATIVE
18359 HIGHWAY 58 N.
DECATUR, TN 37322
RODY BLEVINS
423-334-7042
RBLEVINS@VEC.ORG



FISHER & ARNOLD, INC.
9180 Crestwyn Hills Drive • Memphis, Tennessee 38125
901-748-1811 • Fax: 901-748-3115 • Web: www.fisherarnold.com
Architects • Engineers • Environmental Consultants Interior Designers Landscape Architects Planners Surveyors


VOLUNTEER ENERGY COOPERATIVE

ELECTRIC RELOCATION

ESTIMATED QUANTITIES

SCALE: 1"=50'

| TYPE | YEAR | PROJECT NO. | SHEET NO. |
|---|---|---|---|
| CONST. | 2014 | STP-101(16) | U4-2 |
| | | | |
| | | | |
| | | | |

# ESTIMATED UTILITY QUANTITIES

| | | | | Project No. 1: | |
|---|---|---|---|---|---|
| **ITEM NUMBER** | **DESCRIPTION** | **UNIT** | **UNIT PRICE** | **QUANTITY** | **% Utility** |
| 790-31.02 | SERVICE ASSEMBLIES, POLE TYPE | EACH | | 62 | 0.00% |
| 790-64.14 | PRIMARY METERING 3Ø CLUSTER MOUNT | EACH | | 3 | 0.00% |
| 790-68.01 | GROUNDING ASSEMBLY GROUND ROD TYPE | EACH | | 91 | 0.00% |
| 790-69.21 | 1-SINGLE PHASE RECLOSER | EACH | | 2 | 0.00% |
| 790-60.04 | 2 SINGLE PHASE SECTIONALIZERS OR RECLOSERS 25KV | EACH | | 2 | 0.00% |
| 790-61.05 | 3-SINGLE PHASE SECTIONALIZERS OR RECLOSERS 25KV | EACH | | 1 | 0.00% |
| 790-61.10 | THREE PHASE SECTIONALIZER OR RECLOSER WITH BYPASS SW | EACH | | 1 | 0.00% |
| 790-65.06 | LIGHTNING ARRESTER POLE MOUNTED 18KV | EACH | | 2 | 0.00% |
| 790-61.01 | SINGLE PHASE FUSE CUTOUT CROSSARM MOUNT 25KV | EACH | | 2 | 0.00% |
| 790-73.02 | INSULATOR STRING | EACH | | 1 | 0.00% |
| UM5 | SECONDARY CABLE TERMINAL POLE | EACH | | 4 | 0.00% |
| 790-64.01 | SECONDARY METERING SINGLE PHASE 120/240 VOLTS | EACH | | 2 | 0.00% |
| 790-68.12 | LARGE BRACE | EACH | | 1 | |
| 790-70.12 | STREET LIGHT HIGH PRESSURE SODIUM 100 WATT | EACH | | 10 | 0.00% |
| 790-70.13 | STREET LIGHT HIGH PRESSURE SODIUM 200 WATT | EACH | | 1 | 0.00% |
| 790-70.14 | STREET LIGHT HIGH PRESSURE SODIUM 400 WATT | EACH | | 1 | 0.00% |
| 790-70.20 | STREET LIGHT MERCURY VAPOR 200 WATT | EACH | | 2 | 0.00% |
| 790-70.21 | STREET LIGHT MERCURY VAPOR 400 WATT | EACH | | 3 | 0.00% |
| 790-62.03 | 3 SINGLE PHASE SECTIONALIZERS OR RECLOSERS 25KV | EACH | | 4 | 0.00% |
| 790-62.08 | 3 SINGLE PHASE SECT OR RECL WITH BYPASS SWITCH 25KV | EACH | | 1 | 0.00% |
| 790-31.04 | SERVICE CONDUCTOR 6 ALUMINUM DUPLEX | LF | | 95 | 0.00% |
| 790-31.11 | SERVICE CONDUCTOR 2 ALUMINUM TRIPLEX | LF | | 1321 | 0.00% |
| 790-31.24 | SERVICE CONDUCTOR 2/0 ALUMINUM TRIPLEX | LF | | 96 | 0.00% |
| 790-31.24 | SERVICE CONDUCTOR 1/0 ALUMINUM QUADRUPLEX | LF | | 364 | 0.00% |

VOLUNTEER ENERGY COOPERATIVE
18359 HIGHWAY 58 N.
DECATUR, TN 37322
RODY BLEVINS
423-334-7042
RBLEVINS@VEC.ORG

FISHER & ARNOLD, INC.
9180 Crestwyn Hills Drive • Memphis, Tennessee 38125
901-748-1811 • Fax: 901-748-3115 • Web: www.fisherarnold.com
Architects • Engineers • Environmental Consultants • Interior Designers • Landscape Architects • Planners • Surveyors

VOLUNTEER ENERGY COOPERATIVE

ELECTRIC RELOCATION

ESTIMATED QUANTITIES

SCALE: 1"=50'

| TYPE | YEAR | PROJECT NO. | SHEET NO. |
|---|---|---|---|
| CONST. | 2014 | STP-101 (16) | U4-3 |
| | | | ____ |
| | | | ____ |
| | | | ____ |

S.R. 101 CUMBERLAND CO.

## POLE TABLE

| POLE # | PAGE # | NORTHING | EASTING |
|---|---|---|---|
| 1 | U4-17 | 609395.81 | 2289319.31 |
| 2 | U4-17 | 609204.40 | 2289125.06 |
| 3 | U4-17 | 609119.73 | 2289189.21 |
| 5 | U4-17 | 609064.90 | 2288988.99 |
| 8 | U4-17 | 609005.80 | 2288930.89 |
| 9 | U4-16 | 608809.71 | 2288738.19 |
| 11 | U4-16 | 608716.33 | 2288878.75 |
| 12 | U4-16 | 608719.54 | 2288756.81 |
| 14 | U4-16 | 608715.47 | 2288609.39 |
| 15 | U4-16 | 608612.61 | 2288544.68 |
| 16 | U4-16 | 608415.27 | 2288360.26 |
| 17 | U4-16 | 608209.91 | 2288192.44 |
| 18 | U4-16 | 608096.00 | 2288064.96 |
| 22 | U4-16 | 608003.69 | 2288021.41 |
| 23 | U4-15 | 607825.40 | 2287873.49 |
| 25 | U4-15 | 607565.06 | 2287705.19 |
| 26 | U4-15 | 607399.91 | 2288008.13 |
| 28 | U4-15 | 607304.73 | 2287536.89 |
| 30 | U4-15 | 607052.79 | 2287374.02 |
| 32 | U4-15 | 606850.17 | 2287407.85 |
| 33 | U4-14 | 606756.89 | 2287249.36 |
| 34 | U4-14 | 606699.54 | 2287034.38 |
| 39 | U4-14 | 606646.77 | 2286730.01 |
| 39A | U4-14 | 606672.06 | 2286880.66 |
| 43 | U4-14 | 606654.49 | 2286559.20 |
| 46 | U4-14 | 606663.64 | 2286263.14 |
| 48 | U4-13 | 606675.25 | 2285971.85 |
| 49 | U4-13 | 606686.81 | 2285677.55 |
| 50 | U4-13 | 606695.85 | 2285453.76 |
| 51 | U4-13 | 606666.61 | 2285268.42 |

## POLE TABLE

| POLE # | PAGE # | NORTHING | EASTING |
|---|---|---|---|
| 52 | U4-13 | 606656.38 | 2285288.00 |
| 53 | U4-13 | 606640.62 | 2285103.72 |
| 54 | U4-13 | 606613.34 | 2284930.86 |
| 55 | U4-13 | 606589.68 | 2284780.95 |
| 59 | U4-12 | 606567.23 | 2284638.71 |
| 60 | U4-12 | 606515.42 | 2284310.39 |
| 61 | U4-12 | 606353.87 | 2284318.18 |
| 65 | U4-12 | 606639.22 | 2284203.52 |
| 67 | U4-12 | 606471.70 | 2284033.30 |
| 68A | U4-12 | 606318.54 | 2283998.98 |
| 69 | U4-12 | 606429.46 | 2283765.65 |
| 70 | U4-12 | 606386.17 | 2283491.32 |
| 70A | U4-12 | 606484.71 | 2283493.49 |
| 72 | U4-11 | 606360.68 | 2283329.78 |
| 72A | U4-11 | 606339.71 | 2283196.92 |
| 74 | U4-11 | 606492.13 | 2283195.08 |
| 75 | U4-11 | 606263.91 | 2283019.80 |
| 76 | U4-11 | 606423.24 | 2282986.92 |
| 77 | U4-11 | 606117.94 | 2282757.71 |
| 78 | U4-11 | 605993.96 | 2282799.77 |
| 79 | U4-11 | 606023.50 | 2282604.47 |
| 81 | U4-11 | 605917.77 | 2282534.80 |
| 83 | U4-11 | 605954.15 | 2282491.94 |
| 83A | U4-11 | 605892.29 | 2282391.57 |
| 83B | U4-11 | 605984.93 | 2282332.25 |
| 85 | U4-10 | 605841.85 | 2282309.72 |
| 89 | U4-10 | 605718.10 | 2282108.92 |
| 90 | U4-10 | 605697.71 | 2282382.82 |
| 91 | U4-10 | 605556.54 | 2282441.66 |
| 93 | U4-10 | 605529.22 | 2281802.45 |

## POLE TABLE

| POLE # | PAGE # | NORTHING | EASTING |
|---|---|---|---|
| 93A | U4-10 | 605695.50 | 2281874.61 |
| 93B | U4-10 | 605615.90 | 2281943.10 |
| 94 | U4-10 | 605470.05 | 2281706.43 |
| 97 | U4-10 | 605351.06 | 2281435.70 |
| 99 | U4-10 | 605316.16 | 2281298.95 |
| 102 | U4-9 | 605402.18 | 2281106.79 |
| 104A | U4-9 | 605287.36 | 2280996.32 |
| 106 | U4-9 | 605401.14 | 2280944.56 |
| 109 | U4-9 | 605399.17 | 2280638.93 |
| 112 | U4-9 | 605398.06 | 2280466.63 |
| 114 | U4-9 | 605362.25 | 2280300.87 |
| 118 | U4-9 | 605298.56 | 2280110.79 |
| 118A | U4-9 | 605190.29 | 2280161.70 |
| 119 | U4-9 | 605196.14 | 2279909.92 |
| 120 | U4-8 | 605090.51 | 2279704.84 |
| 122 | U4-8 | 605002.42 | 2279532.95 |
| 124 | U4-8 | 604885.69 | 2279616.59 |
| 125 | U4-8 | 604860.49 | 2279256.00 |
| 126 | U4-8 | 604744.49 | 2279037.52 |
| 127 | U4-8 | 604668.53 | 2278894.43 |
| 128 | U4-8 | 604566.58 | 2278702.40 |
| 129 | U4-7 | 604617.92 | 2279160.85 |
| 130 | U4-7 | 604466.15 | 2278513.23 |
| 132 | U4-7 | 604132.71 | 2278575.48 |

## POLE TABLE

| POLE # | PAGE # | NORTHING | EASTING |
|---|---|---|---|
| 135 | U4-7 | 604341.68 | 2278278.69 |
| 138 | U4-7 | 604231.45 | 2278071.14 |
| 140 | U4-7 | 604138.16 | 2277912.45 |
| 141 | U4-7 | 604007.90 | 2277972.63 |
| 144 | U4-7 | 603908.59 | 2277808.45 |
| 144A | U4-7 | 604072.68 | 2277719.64 |
| 145 | U4-6 | 603963.11 | 2277532.50 |
| 149 | U4-6 | 603788.40 | 2277308.86 |
| 152 | U4-6 | 603705.71 | 2277525.19 |
| 153 | U4-6 | 603604.24 | 2277425.69 |
| 154 | U4-6 | 603515.31 | 2277296.70 |
| 155 | U4-6 | 603419.55 | 2277190.62 |
| 157 | U4-6 | 603531.10 | 2277083.01 |
| 158 | U4-6 | 603386.71 | 2276929.12 |
| 159 | U4-6 | 603207.37 | 2277049.20 |
| 162 | U4-6 | 603099.05 | 2276978.63 |
| 164 | U4-6 | 603231.53 | 2276763.75 |
| 168 | U4-6 | 603073.89 | 2276596.01 |
| 168A | U4-6 | 602952.09 | 2276705.60 |
| 170 | U4-5 | 602869.65 | 2276378.21 |
| 172 | U4-5 | 602690.16 | 2276186.81 |
| 173 | U4-5 | 602503.12 | 2276024.47 |
| 175 | U4-4 | 602385.57 | 2275817.25 |
| 177 | U4-4 | 602249.96 | 2275582.30 |

## GUY LOCATION TABLE

| POLE # | GUY WIRE | NORTHING | EASTING |
|---|---|---|---|
| 2 | GUY 2 | 609222.7429 | 2289111.6357 |
| 3 | GUY 3A | 609127.2563 | 2289213.1162 |
| 3 | GUY 3B | 609125.9640 | 2289209.9330 |
| 5 | GUY 5 | 609046.7588 | 2289008.3713 |
| 9 | GUY 9A | 608823.1695 | 2288717.5971 |
| 9 | GUY 9B | 608785.3461 | 2288747.6179 |
| 9 | GUY 9C | 608788.5608 | 2288746.4060 |
| 11 | GUY 11 | 608703.1166 | 2288899.5003 |
| 14 | GUY 14A | 608732.8805 | 2288587.0835 |
| 14 | GUY 14B | 608729.6554 | 2288591.1489 |
| 18 | GUY 18 | 608119.0874 | 2288073.4622 |
| 22 | GUY 22 | 607980.9776 | 2288011.9539 |
| 23 | GUY 23 | 607840.6896 | 2287854.2201 |
| 25 | GUY 25A | 607573.1173 | 2287688.3367 |
| 25 | GUY 25B | 607571.5961 | 2287691.4181 |
| 28 | GUY 28 | 607295.5750 | 2287551.4212 |
| 29 | GUY 29 | 607389.2708 | 2287427.5947 |
| 30 | GUY 30A | 607032.1415 | 2287360.6421 |
| 30 | GUY 30B | 607035.0531 | 2287362.4658 |
| 30 | GUY 30C | 607076.5700 | 2287367.7641 |
| 30 | GUY 30D | 607073.3266 | 2287368.8855 |
| 30 | GUY 30E | 607028.5853 | 2287378.4207 |
| 30 | GUY 30F | 607031.9557 | 2287377.7546 |
| 32 | GUY 32A | 606863.8474 | 2287428.2998 |
| 32 | GUY 32B | 606861.1030 | 2287424.1972 |
| 32 | GUY 32C | 606874.4413 | 2287403.8345 |
| 32 | GUY 32D | 606869.1537 | 2287404.7093 |
| 32 | GUY 32E | 606826.0342 | 2287412.6333 |
| 32 | GUY 32F | 606830.8759 | 2287411.6737 |
| 32A | GUY 32AA | 606737.3113 | 2287446.8738 |

## GUY LOCATION TABLE

| POLE # | GUY WIRE | NORTHING | EASTING |
|---|---|---|---|
| 33 | GUY 33A | 606734.9044 | 2287260.4084 |
| 33 | GUY 33B | 606740.2411 | 2287257.7267 |
| 34 | guy 34A | 606723.8566 | 2287030.6230 |
| 34 | guy 34B | 606676.2403 | 2287042.2766 |
| 35 | guy 35 | 606576.9173 | 2287048.7492 |
| 39 | GUY 39A | 606622.6945 | 2286725.0535 |
| 39 | GUY 39B | 606622.4562 | 2286732.5666 |
| 40 | GUY 40 | 606843.4836 | 2286763.5011 |
| 50 | GUY 50 | 606720.4426 | 2285452.9254 |
| 54 | GUY 54 | 606635.1911 | 2284919.5609 |
| 60 | GUY 60A | 606539.9761 | 2284308.8244 |
| 60 | GUY 60B | 606497.6101 | 2284327.3605 |
| 62 | GUY 62A | 606157.8368 | 2284311.4371 |
| 62 | GUY 62B | 606117.9867 | 2284332.2159 |
| 63 | GUY 63A | 606115.6139 | 2284396.0460 |
| 63 | GUY 63B | 606076.3839 | 2284415.3123 |
| 65 | GUY 65A | 606614.9067 | 2284207.2773 |
| 65 | GUY 65B | 606658.1949 | 2284187.8571 |
| 66 | GUY 66 | 606829.4760 | 2284168.4782 |
| 67 | GUY 67 | 606496.2262 | 2284031.4053 |
| 72 | GUY 72 | 606362.5392 | 2283187.7423 |
| 75 | BUY 75A | 606242.8648 | 2283032.5481 |
| 75 | GUY 75B | 606239.7818 | 2283024.6220 |
| 78 | GUY 78 | 605980.8656 | 2282820.5998 |
| 81 | GUY 81 | 605897.3139 | 2282521.1371 |
| 83 | GUY 83B | 606000.2324 | 2282313.6749 |
| 85 | GUY 85A | 605863.8644 | 2282298.7323 |
| 85 | GUY 85B | 605822.2508 | 2282324.5923 |
| 86 | GUY 86 | 606117.9182 | 2282112.3715 |
| 90 | GUY 90 | 605708.0031 | 2282405.1675 |

## GUY LOCATION TABLE

| POLE # | GUY WIRE | NORTHING | EASTING |
|---|---|---|---|
| 91 | GUY 91 | 605546.0698 | 2282419.4013 |
| 89 | GUY 89 | 605695.9863 | 2282119.7069 |
| 93 | GUY 93A | 605714.1472 | 2281858.5682 |
| 93 | GUY 93B | 605597.7816 | 2281959.7386 |
| 94 | GUY 94A | 605447.7225 | 2281716.7718 |
| 94 | GUY 94B | 605450.8407 | 2281715.3277 |
| 97 | GUY 97A | 605327.1157 | 2281441.3672 |
| 97 | GUY 97B | 605326.7264 | 2281439.3488 |
| 99 | GUY 99A | 605340.7844 | 2281300.4575 |
| 99 | GUY 99B | 605292.1643 | 2281293.6653 |
| 99 | GUY 99C | 605295.5369 | 2281294.3200 |
| 120 | GUY 120 | 605426.4046 | 2281111.0951 |
| 104 | GUY 104A | 605274.4669 | 2280975.3611 |
| 109 | GUY 109A | 605383.2304 | 2280620.1879 |
| 109 | GUY 109B | 605423.5525 | 2280642.2307 |
| 112 | GUY 112 | 605422.3347 | 2280462.5991 |
| 114 | GUY 114 | 605385.2055 | 2280292.0243 |
| 118 | GUY 118 | 605320.8622 | 2280100.4009 |
| 118A | GUY 118A | 605168.2125 | 2280172.5649 |
| 119 | GUY 119 | 605175.4486 | 2279923.3741 |
| 120 | GUY 120 | 605066.4153 | 2279709.8121 |
| 122 | GUY 122 | 605013.9087 | 2279511.1936 |
| 124 | GUY 124 | 604866.0382 | 2279631.3868 |
| 126 | GUY 126 | 604761.6048 | 2279019.8406 |

## GUY LOCATION TABLE

| POLE # | GUY WIRE | NORTHING | EASTING |
|---|---|---|---|
| 135 | GUY 135 | 604320.8739 | 2278291.9457 |
| 141 | GUY 141 | 604021.9373 | 2277994.8545 |
| 144 | GUY 144 | 603896.9431 | 2277786.7800 |
| 144 | GUY 144A | 603887.2008 | 2277820.6157 |
| 149 | GUY 149 | 603808.6595 | 2277294.9047 |
| 149 | GUY 149B | 603799.0324 | 2277286.6767 |
| 155 | GUY 155 | 603403.2112 | 2277172.2301 |
| 157 | GUY 157 | 603549.7208 | 2277066.9210 |
| 158 | GUY 158 | 603406.9331 | 2276915.1124 |
| 158 | GUY 158B | 603362.1578 | 2276927.5413 |
| 160 | GUY 160 | 603608.8325 | 2276970.5966 |
| 162 | GUY 162 | 603086.7407 | 2276998.8965 |
| 168 | GUY 168 | 603092.7894 | 2276579.9826 |
| 168 | GUY 168A | 602955.0410 | 2276681.1760 |
| 168 | GUY 168B | 602934.7852 | 2276723.0867 |
| 172 | GUY 172 | 602707.2148 | 2276169.0745 |
| 173 | GUY 173 | 602518.4682 | 2276005.2398 |
| 173 | GUY 173B | 602478.6628 | 2276026.5989 |
| 173 | GUY 173C | 602482.0869 | 2276026.3078 |
| 173 | GUY 173D | 602478.8081 | 2276044.4589 |
| 173 | GUY 173E | 602481.4925 | 2276042.3148 |
| 173 | GUY 173F | 602484.1769 | 2276040.1707 |
| 173 | GUY 173G | 602486.8613 | 2276038.0266 |
| 177 | GUY 177A | 602264.5349 | 2275601.7295 |

## GUY LOCATION TABLE

| POLE # | GUY WIRE | NORTHING | EASTING |
|---|---|---|---|
| 177 | GUY 177B | 602239.4218 | 2275560.0709 |
| 177 | GUY 177C | 602240.9399 | 2275563.1529 |
| 175 | GUY 175A | 602398.3479 | 2275838.2798 |
| 175 | GUY 175B | 602375.1533 | 2275794.9655 |

COORDINATE VALUES ARE NAD/83(1995) AND ARE DATUM ADJUSTED BY THE FACTOR 1.00___ & TIED TO THE TGRN.

VOLUNTEER ENERGY COOPERATIVE

ELECTRIC RELOCATION

POLE LOCATION TABLULATION

FISHER & ARNOLD, INC.
9180 Crestwyn Hills Drive • Memphis, Tennessee 38125
901-748-1811 • Fax: 901-748-3115 • Web: www.fisherarnold.com
Architects • Engineers • Environmental Consultants • Interior Designers • Landscape Architects • Planners • Surveyors

Copyright 2014 Fisher & Arnold, Inc. all rights reserved
Filename: W:\7703\Electrical\PLANS\7703-PoleLocate.dwg
Layout Name: U4-3
Plotted: Thursday, April 17, 2014 - 2:11 pm
By: SBaker3

| TYPE | YEAR | PROJECT NO. | SHEET NO. |
|---|---|---|---|
| CONST. | 2014 | STP-101 (16) | U4-4 |
| | | | |
| | | | |
| | | | |

S.R. 101 CUMBERLAND CO.

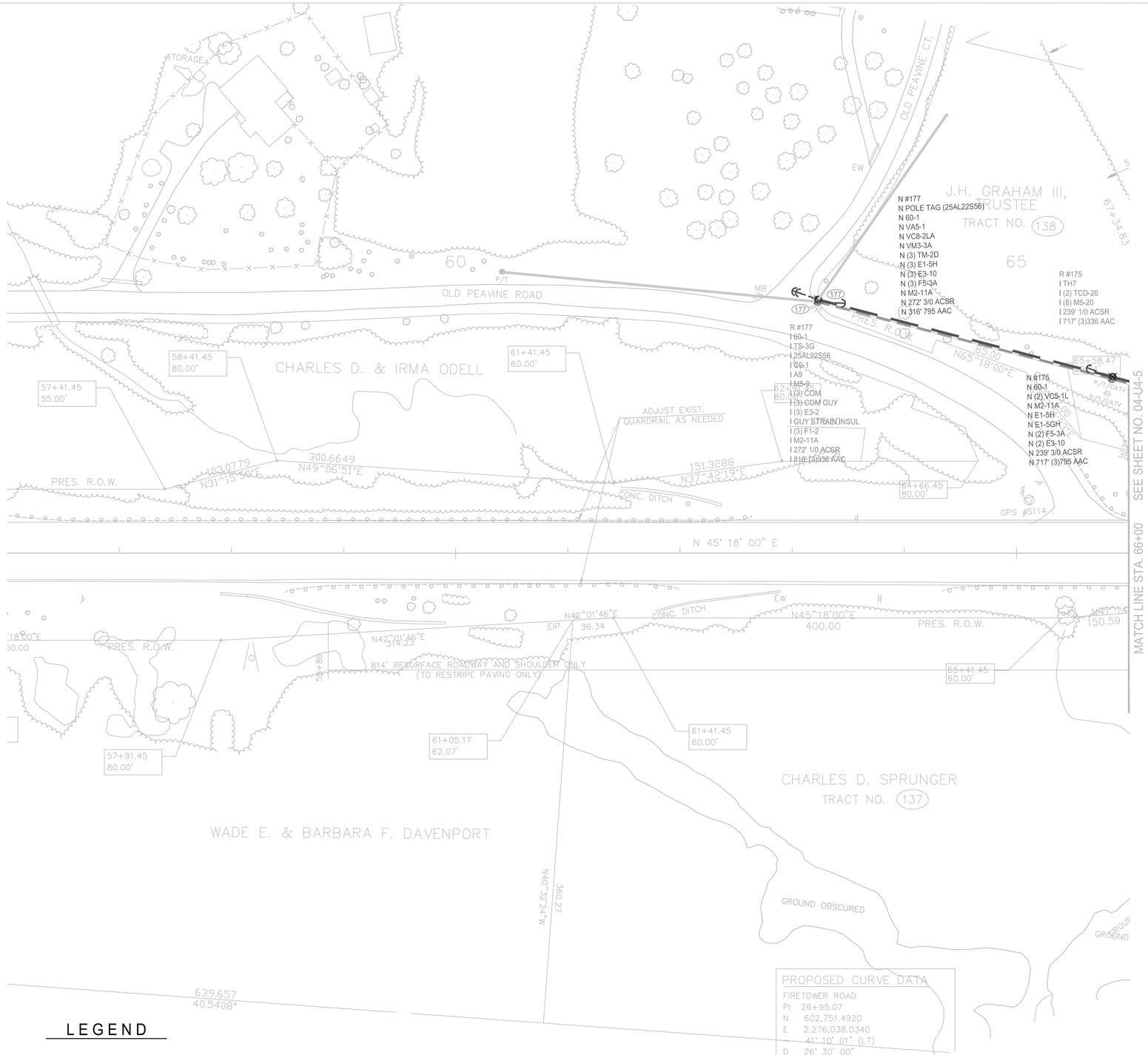


PROPOSED CURVE DATA

FIRETOWER ROAD

| | |
|---|---|
| PI | 26+95.07 |
| N | 602,751.4920 |
| E | 2,276,038.0340 |
| Δ | 41° 10' 01" (LT) |
| D | 26° 30' 00" |
| R | 216.21 |
| L | 155.35 |
| T | 81.20 |
| SE | 0.065 |

## LEGEND

( EX ) EXISTING POWER LINE TO REMAIN

( I ) ( ITEM TO BE REMOVED )

( N ) NEW CONSTRUCTION - LINE CHANGES

| EXISTING POLES | |
|---|---|
| OUTSIDE R.O.W. | INSIDE R.O.W. |
| 2 | 0 |

(SEE SHEET U4-1 FOR DETAILED NOTES)

COORDINATE VALUES ARE NAD/83(1995) AND ARE DATUM ADJUSTED BY THE FACTOR 1.00___ & TIED TO THE TGRN.

VOLUNTEER ENERGY COOPERATIVE

ELECTRIC RELOCATION

STA. 56+00 TO STA. 66+00

SCALE: FULL 1"= 50', HALF 1"= 100'


FISHER & ARNOLD, INC.
9180 Crestwyn Hills Drive • Memphis, Tennessee 38125
901-748-1811 • Fax: 901-748-3115 • Web: www.fisherarnold.com
Architects • Engineers • Environmental Consultants • Interior Designers • Landscape Architects • Planners • Surveyors



Copyright 2014 Fisher & Arnold, Inc. all rights reserved

Filename: W:\7703\Electrical\PLANS\7703-PoleLocate.dwg
Layout Name: U4-4
Plotted: Thursday, April 17, 2014 - 2:24 pm
By: Bowers

| TYPE | YEAR | PROJECT NO. | SHEET NO. |
|---|---|---|---|
| CONST. | 2014 | STP-101 (16) | U4-5 |
| | | | |
| | | | |
| | | | |

S.R. 101 CUMBERLAND CO.

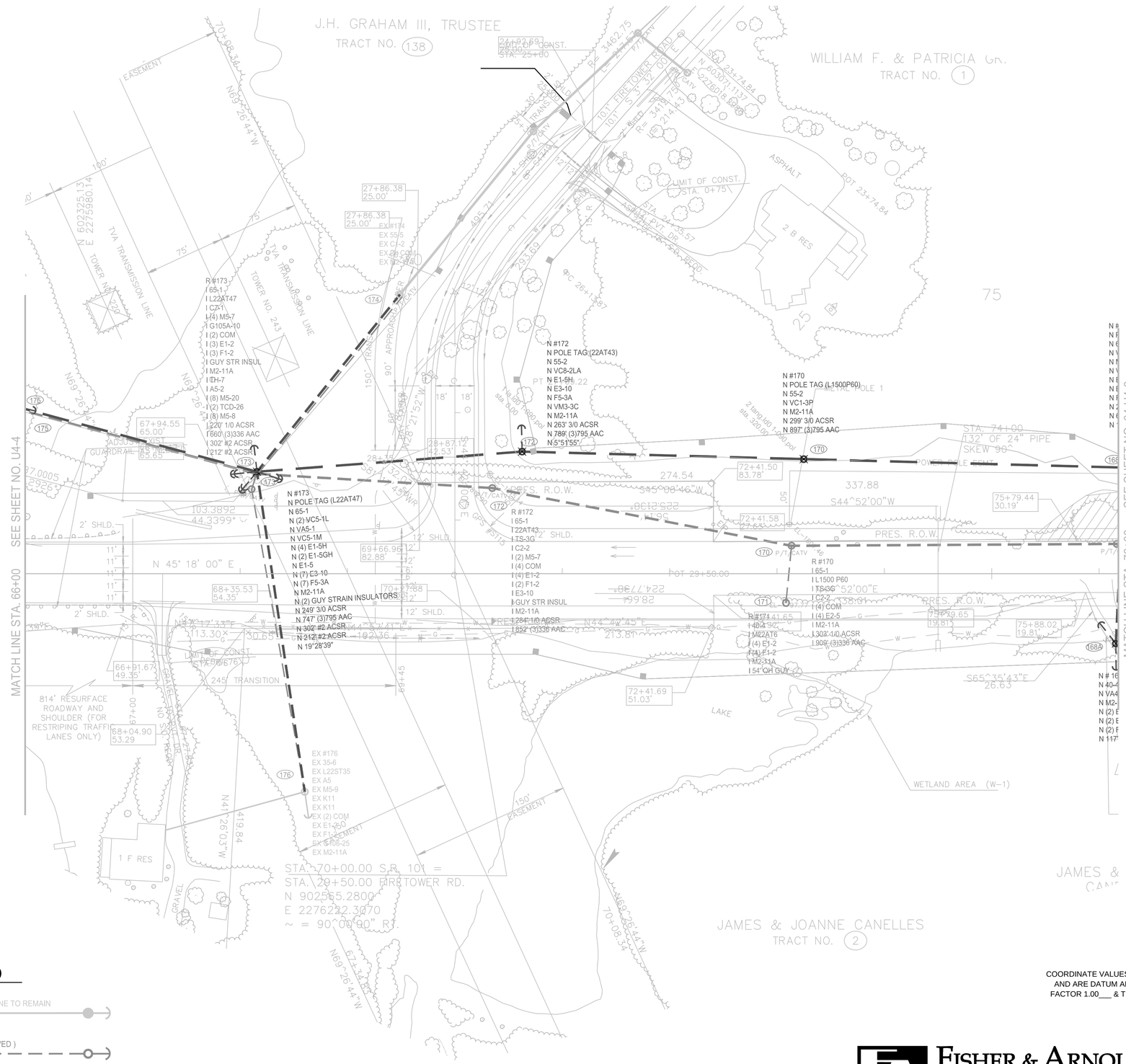


(SEE SHEET U4-1 FOR DETAILED NOTES)

COORDINATE VALUES ARE NAD/83(1995) AND ARE DATUM ADJUSTED BY THE FACTOR 1.00___ & TIED TO THE TGRN.

## LEGEND

( EX ) EXISTING POWER LINE TO REMAIN

( I ) ( ITEM TO BE REMOVED )

( N ) NEW CONSTRUCTION - LINE CHANGES

| EXISTING POLES | |
|---|---|
| OUTSIDE R.O.W. | INSIDE R.O.W. |
| 4 | 3 |


FISHER & ARNOLD, INC.
9180 Crestwyn Hills Drive • Memphis, Tennessee 38125
901-748-1811 • Fax: 901-748-3115 • Web: www.fisherarnold.com
Architects • Engineers • Environmental Consultants • Interior Designers • Landscape Architects • Planners • Surveyors


VOLUNTEER ENERGY COOPERATIVE

ELECTRIC RELOCATION

STA. 66+00 TO STA. 76+00

SCALE: FULL 1"= 50', HALF 1"= 100'


Copyright 2014 Fisher & Arnold, Inc., all rights reserved
Filename: W:\2014\14-0703-Electrical\PLANS\7703-PreLocate.dwg
Layout Name: U4-5
Plotted: Thursday, April 17, 2014 - 2:34 pm
By: Bookers

| TYPE | YEAR | PROJECT NO. | SHEET NO. |
|---|---|---|---|
| CONST. | 2014 | STP-101 (16) | U4-6 |
| | | | ___ |
| | | | ___ |
| | | | ___ |

S.R. 101 CUMBERLAND CO.

NOTE:

* POLE N #164 LOCATED INSIDE WETLAND AREA (W-2).

* THE CONTRACTOR SHALL KEEP WETLAND DISTURBANCE TO A MINIMUM AND AS NEEDED FOR UTILITY RELOCATION. THE DISTURBED AREA SHALL BE RESTORED TO EXISTING CONDITIONS.

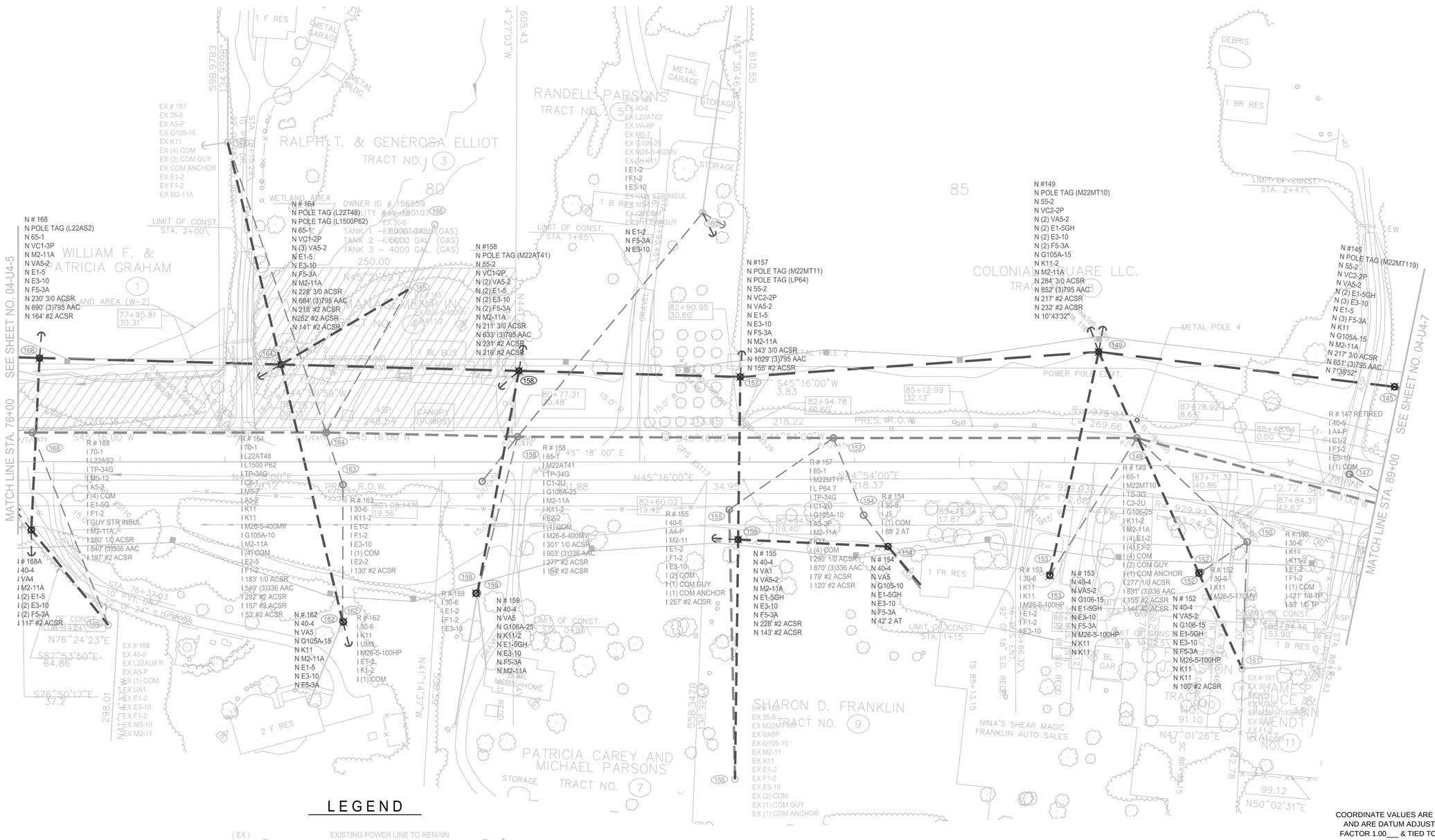
MATCH LINE STA. 76+00
SEE SHEET NO. 04-U4-5
SEE SHEET NO. 04-U4-7
MATCH LINE STA. 89+00
RALPH T. & GENEROSA ELLIOT
TRACT NO. 3
RANDELL PARSONS
TRACT NO. 5
WILLIAM F. & PATRICIA GRAHAM
COLONIAL SQUARE LLC.
SHARON D. FRANKLIN
TRACT NO. 9
PATRICIA CAREY AND MICHAEL PARSONS
TRACT NO. 7
NINA'S SHEAR MAGIC FRANKLIN AUTO SALES
N # 168
N POLE TAG (L22AS2)
N 65-1
N VC1-3P
N M2-11A
N VA5-2
N E1-5
N E3-10
N F5-3A
N 230' 3/0 ACSR
N 690' (3)795 AAC
N 164' #2 ACSR
N # 164
N POLE TAG (L22T48)
N POLE TAG (L1500P62)
N 65-1
N VC1-2P
N (3) VA5-2
N E1-5
N E3-10
N F5-3A
N M2-11A
N 228' 3/0 ACSR
N 684' (3)795 AAC
N 218' #2 ACSR
N 252' #2 ACSR
N 141' #2 ACSR
N #158
N POLE TAG (M22AT41)
N 55-2
N VC1-2P
N (2) VA5-2
N (2) E1-5
N (2) E3-10
N (2) F5-3A
N M2-11A
N 211' 3/0 ACSR
N 633' (3)795 AAC
N 231' #2 ACSR
N 216' #2 ACSR
N #157
N POLE TAG (M22MT11)
N POLE TAG (LP64)
N 55-2
N VC2-2P
N VA5-2
N E1-5
N E3-10
N F5-3A
N M2-11A
N 343' 3/0 ACSR
N 1029' (3)795 AAC
N 155' #2 ACSR
N #149
N POLE TAG (M22MT10)
N 55-2
N VC2-2P
N (2) VA5-2
N (2) E1-5GH
N (2) E3-10
N (2) F5-3A
N G105A-15
N K11-2
N M2-11A
N 284' 3/0 ACSR
N 852' (3)795 AAC
N 217' #2 ACSR
N 232' #2 ACSR
N 10°43'32"
N #145
N POLE TAG (M22MT119)
N 55-2
N VC2-2P
N VA5-2
N (2) E1-5GH
N (3) E3-10
N E1-5
N (3) F5-3A
N K11
N G105A-15
N M2-11A
N 217' 3/0 ACSR
N 651' (3)795 AAC
N 71°38'52"
R # 168
I 70-1
I L22AS2
I TP-34G
I M5-12
I A5-2
I (4) COM
I E1-5G
I F1-2
I GUY STR INSUL
I M2-11A
I 280' 1/0 ACSR
I 840' (3)336 AAC
I 197' #2 ACSR
I # 168A
I 40-4
I VA4
I M2-11A
I (2) E1-5
I (2) E3-10
I (2) F5-3A
I 117' #2 ACSR
R # 164
I 70-1
I L22AT48
I L1500 P62
I TP-34G
I C1-2U
I A5-2
I (4) COM
I K11
I K11
I M26-5-400MV
I G105A-10
I M2-11A
I (4) COM
I E2-5
I F1-2
I 183' 1/0 ACSR
I 549' (3)336 AAC
I 292' #2 ACSR
I 157' #2 ACSR
I 53' #2 ACSR
R # 158
I 65-1
I M22AT41
I TP-34G
I C1-2U
I G106A-25
I M2-11A
I K11-2
I E2-2
I (4) COM
I M26-5-400MV
I 301' 1/0 ACSR
I 903' (3)336 AAC
I 277' #2 ACSR
I 154' #2 ACSR
R # 157
I 85-1
I M22MT11
I L P64 ?
I TP-34G
I C1-2U
I G105A-10
I A5-2
I M2-11A
I (4) COM
I 260' 1/0 ACSR
I 870' (3)336 AAC
I 79' #2 ACSR
I 120' #2 ACSR
R # 154
I 30-6
I U5
I (1) COM
I 88' 2 AT
R # 149
I 65-1
I M22MT10
I TS-3G
I C2-2U
I G105-25
I K11-2
I M2-11A
I (4) E1-2
I (4) E3-2
I (4) COM
I (2) COM GUY
I (1) COM ANCHOR
I 277' 1/0 ACSR
I 831' (3)336 AAC
I 155' #2 ACSR
I 144' #2 ACSR
R # 147 RETIRED
I 40-5
I A4-P
I E1-2
I F1-2
I E3-10
I (1) COM
R # 150
I 30-6
I K11
I K11-2
I E1-2
I F1-2
I (1) COM
I 121' 1/0 TP
I 53' 1/0 TP
R # 159
I 30-6
I E1-2
I F1-2
I E3-10
R # 162
I 30-6
I K11
I UM5
I M26-5-100HP
I E1-2
I F1-2
I (1) COM
R # 163
I 30-6
I K11-2
I E1-2
I F1-2
I E3-10
I (1) COM
I E2-2
I 130' #2 ACSR
R # 155
I 40-5
I A4-P
I M2-11
I E1-2
I F1-2
I E3-10
I (2) COM
I (1) COM GUY
I (1) COM ANCHOR
I 257' #2 ACSR
R # 153
I 30-6
I K11
I K11
I M26-5-100HP
I E1-2
I F1-2
I E3-10
R # 152
I 30-6
I K11
I M26-5-170MV
N # 159
N 40-4
N VA5
N G106A-25
N K11-2
N E1-5GH
N E3-10
N F5-3A
N M2-11A
N # 162
N 40-4
N VA5
N G105A-15
N K11
N M2-11A
N E1-5
N E3-10
N F5-3A
N # 155
N 40-4
N VA1
N VA5-2
N M2-11A
N E1-5GH
N E3-10
N F5-3A
N 228' #2 ACSR
N 143' #2 ACSR
N # 154
N 40-4
N VA5
N G105-10
N E1-5GH
N E3-10
N F5-3A
N 42' 2 AT
N # 153
N 40-4
N VA5-2
N G106-15
N E1-5GH
N E3-10
N F5-3A
N M26-5-100HP
N K11
N K11
N # 152
N 40-4
N VA5-2
N G106-15
N E1-5GH
N E3-10
N F5-3A
N M26-5-100HP
N K11
N K11
N 100' #2 ACSR
EX # 169
EX 40-5
EX L22AU6 R
EX A5-P
EX (1) COM
EX UA1
EX E1-2
EX E3-10
EX F1-2
EX M5-10
EX M2-11
EX # 169
EX 35-6
EX M22MT10
EX VA5P
EX G105-10
EX M2-11
EX K11
EX E1-2
EX F1-2
EX E3-10
EX (2) COM
EX (1) COM GUY
EX (1) COM ANCHOR
EX # 167
EX 35-6
EX A5-P
EX G105-15
EX K11
EX (4) COM
EX (2) COM GUY
EX COM ANCHOR
EX E1-2
EX F1-2
EX M2-11A
EX # 165
EX M26-5-400MV
EX K11-2
EX # 160
EX 40-5
EX L22AT62
EX VA-6P
EX M5-7
EX G106-25
EX M26-5-400MV
EX (1) COM
I E1-2
I F1-2
I E3-10
EX GUY STR INSUL
EX (2) COM
EX (2) COM GUY
EX COM ANCHOR
N E1-2
N F5-3A
N E3-10
EX 30-6
EX K11
EX (4) COM
EX (2) COM GUY
EX COM ANCHOR
EX E1-2
EX F1-2
EX M2-11A
EX # 151
EX 30-6
EX K11
EX (4) COM
EX (2) COM GUY
EX COM ANCHOR
EX E1-2
EX F1-2
EX (1) COM
EX M26-5-100HP
EX K11
EX K11
EX M26-5-170MV
EX K11
EX K11
EX M26-5-100HP
EX K11
EX K11
EX M26-5-100HP
EX K11
EX K11
EX M26-5-100HP

| TYPE | YEAR | PROJECT NO. | SHEET NO. |
|---|---|---|---|
| CONST. | 2014 | STP-101 (16) | U4-7 |
| | | | |
| | | | |
| | | | |

S.R. 101 CUMBERLAND CO.

SEE SHEET NO. 04-U4-6
SEE SHEET NO. 04-U4-8
MATCH LINE STA. 89+00
MATCH LINE STA. 102+00
TIMOTHY JAY & CYNTHIA POTTER
TRACT NO. 19
J-TENT LLC.
TRACT NO. 159
MARK S. JEEP
TRACT NO. 16
J.H. POTTER
TRACT NO. 21
STA. 98+80.00 S.R. 101
STA. 30+00.00 STONE LOOP
N 604344.5739
E 2278 9677
CONRAD & MILLER TRUSTEE
TRACT NO. 14
CYNTHIA L. & DEWIGHT L. BRIDGES
TRACT NO. 17
RICHARD & LINDA K. HOUSTON
TRACT NO. 15
LYNN A. MILLER TRUSTEE
REV. LIV. TRUST
TRACT NO. 18
RANDALL NEAL
TRACT NO. 20
HAROLD W. JR. & TERESA COOPER
TRACT NO. 22
HAROLD W. JR. & TERESA LYNNE COOPER
TRACT NO. 23
PRES. R.O.W.
LIMIT OF CONST.
R # 145
I 65-1
I M22MT119
I TP-34G
I C1-2U
I A5-1
I G105-15
I K11
I M2-11A
I (4) COM
I 290' 1/0 ACSR
I 870' (3)336 AAC
I 75' 1/0 TP
I 135' #2 ACSR
N #140
N 55-2
N VC2-2P
N G105-15
N K11
N M2-11A
N 184' 3/0 ACSR
N 552' (3)795 AAC
N 11°41'43"
N #144A
N POLE TAG (M22MT81)
N 55-2
N VC2-2P
N G105A-15
N K11
N M2-11A
N 204' 3/0 ACSR
N 612' (3)795 AAC
N 11°35'32"
N #138
N POLE TAG (M22MT13)
N 55-2
N VC2-2P
N G106A-25
N M2-11A
N 235' 3/0 ACSR
N 705' (3)795 AAC
N 44' #2 ACSR
N 2°29'22"
N #135
N 55-2
N VC1-2P
N VA5-2
N E1-5
N E3-10
N F5-3A
N M2-11A
N 266' 3/0 ACSR
N 898' (3)795 AAC
N 286' #2 ACSR
R # 136
I 40-5
I A4
I E1-2
I F1-2
I E3-10
I (2) COM
I M2-11
I 345' #2 ACSR
N #130
N POLE TAG (M22MT7)
N 55-2
N VC1-2P
N (2) VA5-2
N M2-11A
N 216' 3/0 ACSR
N 648' (3)795 AAC
N 166' #2 ACSR
N 340' #2 ACSR
R # 144
I 30-6
I K11-2
I K11
I MTR 1PH ABAN
I E1-2
I F1-2
I E3-10
N # 144
N 40-3
N VA4
N G106-15
N E1-2
N (2) E3-10
N F5-3A
N K11
N 194' #2 ACSR
N 118' #2 ACSR
N 101' #2 ACSR
R # 140
I 65-1
I M22MT81
I TP-34G
I C1-2U
I G106-25
I K11-2
I K11
I M2-11A
I (4) COM
I 278' 1/0 ACSR
I 834' (3)336 AAC
I 147' #2 ACSR
I 931' #2 ACSR
N # 141
N 40-3
N VA5
N G106-15
N E1-2
N E3-10
N F5-3A
N K11
R # 141
I 35-6
I K11-2
I E1-2
I F1-2
I (2) COM
R # 138
I 65-1
I M22MT13
I TP-34G
I C1-2U
I G106A-25
I K11
I M2-11A
I (4) COM
I 235' 1/0 ACSR
I 705' (3)336 AAC
I 115' #2 ACSR
R # 135
I 65-1
I TP-34G
I C1-2U
I G105A-5
I A5-2P
I K11
I M2-11A
I (4) COM
I 220' 1/0 ACSR
I 669' (3)336 AAC
I 102' #2 ACSR
I 93' #2 ACSR
R # 134
I 40-5
I M22MT114
I L1516 P13
I K11
I G105-10
I A5-2P
I K11
I M2-11
I M26-5-400MV
I (2) COM
I 72' 2AT COILED ON POLE
R # 130
I 65-1
I M22MT7
I L1500 P70
I TP-34G
I C1-2U
I (2) A5-2
I E1-2
I F1-2
I M2-11A
I (4) COM
I (3) COM GUY
I (1) COM ANCHOR
I 245' 1/0 ACSR
I 735' (3)336 AAC
I 239' #2 ACSR
I 266' #2 ACSR
N #132
N POLE TAG (M22M51MT103)
N POLE TAG (L1516P15)
N 40-4
N VA5
N VM3-10
N M3-11-50AE
N VM3-9
N 250' #2 ACSR
R # 132
I 40-5
I M22M51MT103
I L1516 P15
I A6
I G105B-25
I M3-11-504H
I 400W MV
I K11
I (2) COM
I M5-9
I M3-11-504H
I 251' #2 ACSR
EX # 137
EX 40-5
EX M22MT07
EX A5
EX G105-15
EX K11N
EX E1-2
EX F1-2
EX E3-10
EX M2-11
EX (2) COM
EX (2) COM GUY
EX # 131
EX 35-3
EX M22MT49
EX A5
EX G105-15
EX K11N
EX E1-2
EX F1-2
EX M2-11A
EX (4) COM
EX (1) COM GUY
EX # 143
EX 30-6
EX K11
EX M26-5-400MV
EX # 142
EX 35-6
EX K11-2
EX E1-2
EX (2) COM
EX # 146
EX 35-6
EX K11-2
EX E1-2
EX (2) COM
EX M26-5-400MV
EX K11
EX M2-11A
EX (4) COM
EX (1) COM
EX M26-5-50HP
EX (1) COM
1 B RES
1 F RES
GRAVEL
DEBRIS
METAL BLDG
SHED
BARN
RUIN
JUNK YARD
CHURCH
LIGHTHOUSE CHURCH
GAR/ UNCLE BOB'S AUTO BODY
CHURCH ENT.
POWER POLE
METAL POLE
N 40° 6' 47" W 365.90'
N 19°05'40"W 397.46'
S 23° 22' 30" E 227.11'
N 60° 49' 04" E 223.75
S 40°59'02"E 264.72'
N 40° 7' 6" W 204.72'
N 60° 40' 32" E
N 61° 56' 00" E
N 60° 39' 26" E
S60°40'00"W
N60°40'00"E
S41°46'08"E
N60°17'07"E
N46°34'04"E
N47°45'47"E
S31°52'57"E
S44°29'05"E
N85°50'24"E
S42°02'00"E
S 14° 16' 10" E
S 89°28'09"
N 89°46'54"
S 89°42'
S 89°19'21"
S 89°19'21"
S 89°19'21"

| TYPE | YEAR | PROJECT NO. | SHEET NO. |
|---|---|---|---|
| CONST. | 2014 | STP-101 (16) | U4-8 |
| | | | |
| | | | |
| | | | |

S.R. 101 CUMBERLAND CO.

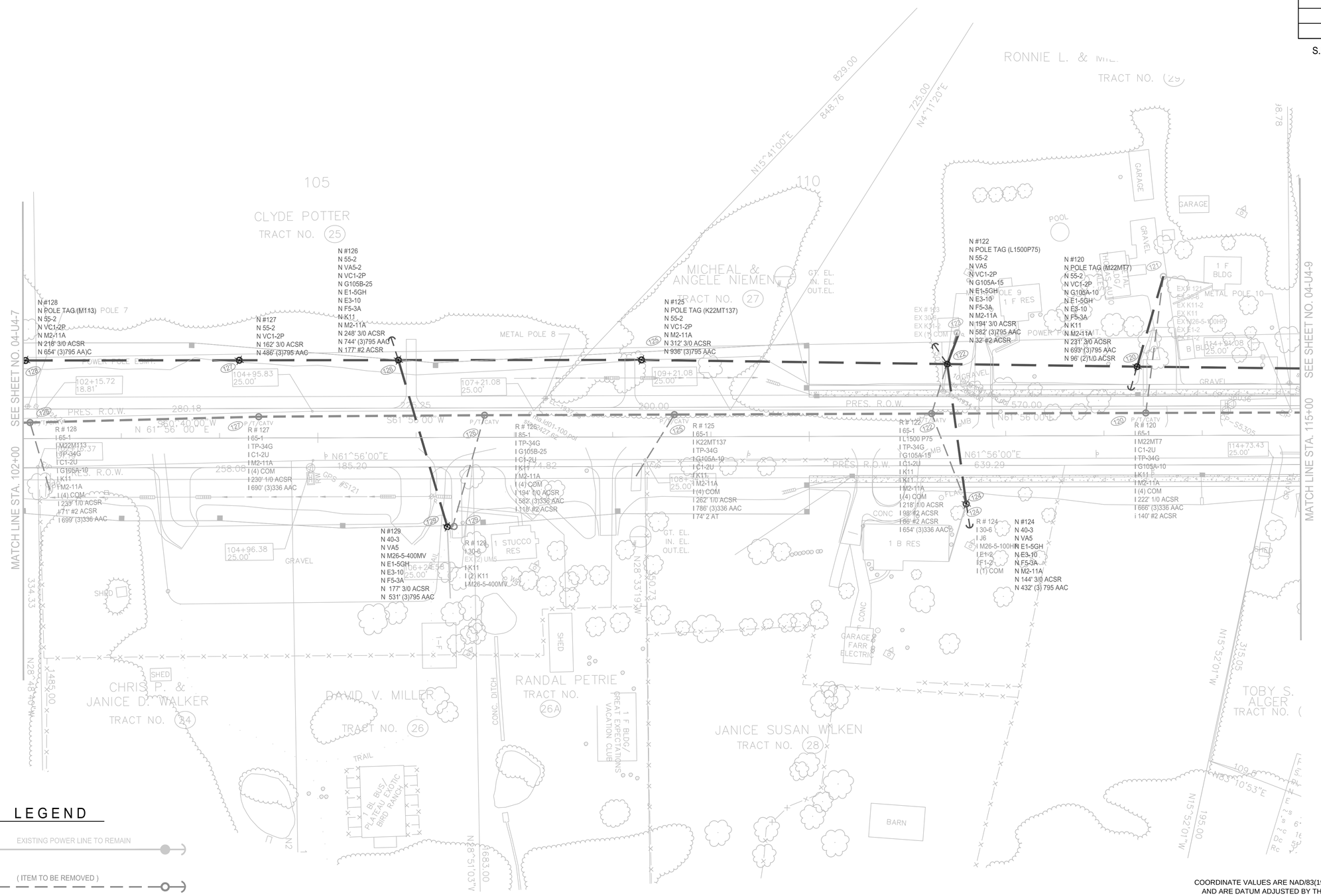


## LEGEND

( EX ) EXISTING POWER LINE TO REMAIN

( I ) ( ITEM TO BE REMOVED )

( N ) NEW CONSTRUCTION - LINE CHANGES

| EXISTING POLES | |
|---|---|
| OUTSIDE R.O.W. | INSIDE R.O.W. |
| 3 | 6 |

(SEE SHEET U4-1 FOR DETAILED NOTES)

COORDINATE VALUES ARE NAD/83(1995) AND ARE DATUM ADJUSTED BY THE FACTOR 1.00___ & TIED TO THE TGRN.


FISHER & ARNOLD, INC.
9180 Crestwyn Hills Drive • Memphis, Tennessee 38125
901-748-1811 • Fax: 901-748-3115 • Web: www.fisherarnold.com
Architects • Engineers • Environmental Consultants • Interior Designers • Landscape Architects • Planners • Surveyors


VOLUNTEER ENERGY COOPERATIVE

# ELECTRIC RELOCATION

STA. 102+00 TO STA. 115+00

SCALE: FULL 1"= 50', HALF 1"= 100'


Copyright 2014 Fisher & Arnold, Inc., all rights reserved
Filename: K:\7700-Electrical\PLANS\7700-Relocate.dwg
Layout Name: U4-8
Plotted: Thursday, April 17, 2014 - 2:46 pm
By: Bookers

| TYPE | YEAR | PROJECT NO. | SHEET NO. |
|---|---|---|---|
| CONST. | 2014 | STP-101 (16) | U4-9 |
| | | | |
| | | | |
| | | | |

S.R. 101 CUMBERLAND CO.

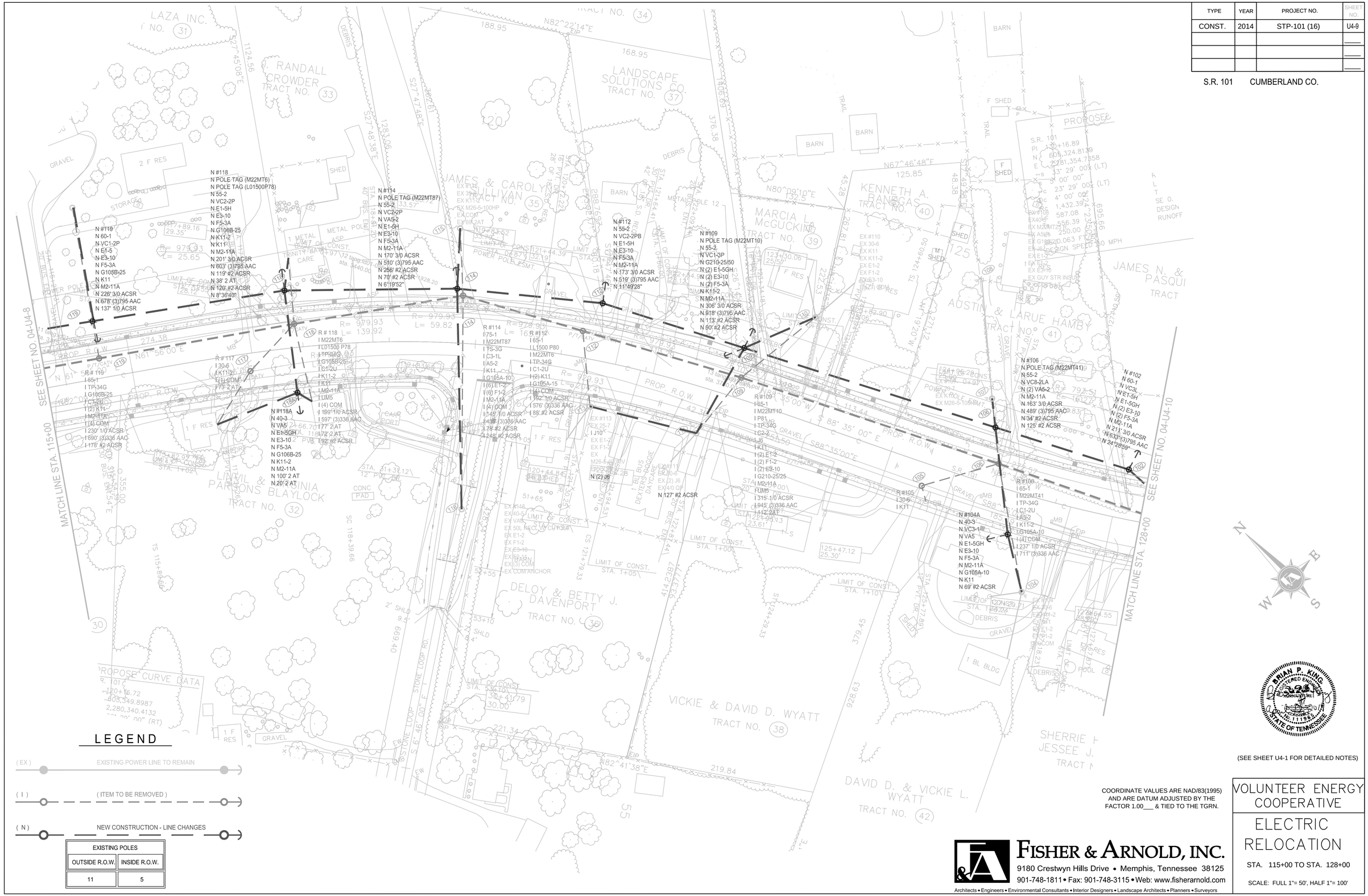


VOLUNTEER ENERGY COOPERATIVE

ELECTRIC RELOCATION

STA. 115+00 TO STA. 128+00

SCALE: FULL 1"= 50', HALF 1"= 100'

FISHER & ARNOLD, INC.
9180 Crestwyn Hills Drive • Memphis, Tennessee 38125
901-748-1811 • Fax: 901-748-3115 • Web: www.fisherarnold.com
Architects • Engineers • Environmental Consultants • Interior Designers • Landscape Architects • Planners • Surveyors

Copyright 2014 Fisher & Arnold, Inc. all rights reserved.
Filename: W:\7703\Electrical\PLANS\7703-PoleLocate.dwg
Layout Name: U4-9
Plotted: Thursday, April 17, 2014 - 2:49 pm
By: Bookers

| TYPE | YEAR | PROJECT NO. | SHEET NO. |
|---|---|---|---|
| CONST. | 2014 | STP-101 (16) | U4-10 |
| | | | |
| | | | |
| | | | |

S.R. 101 CUMBERLAND CO.

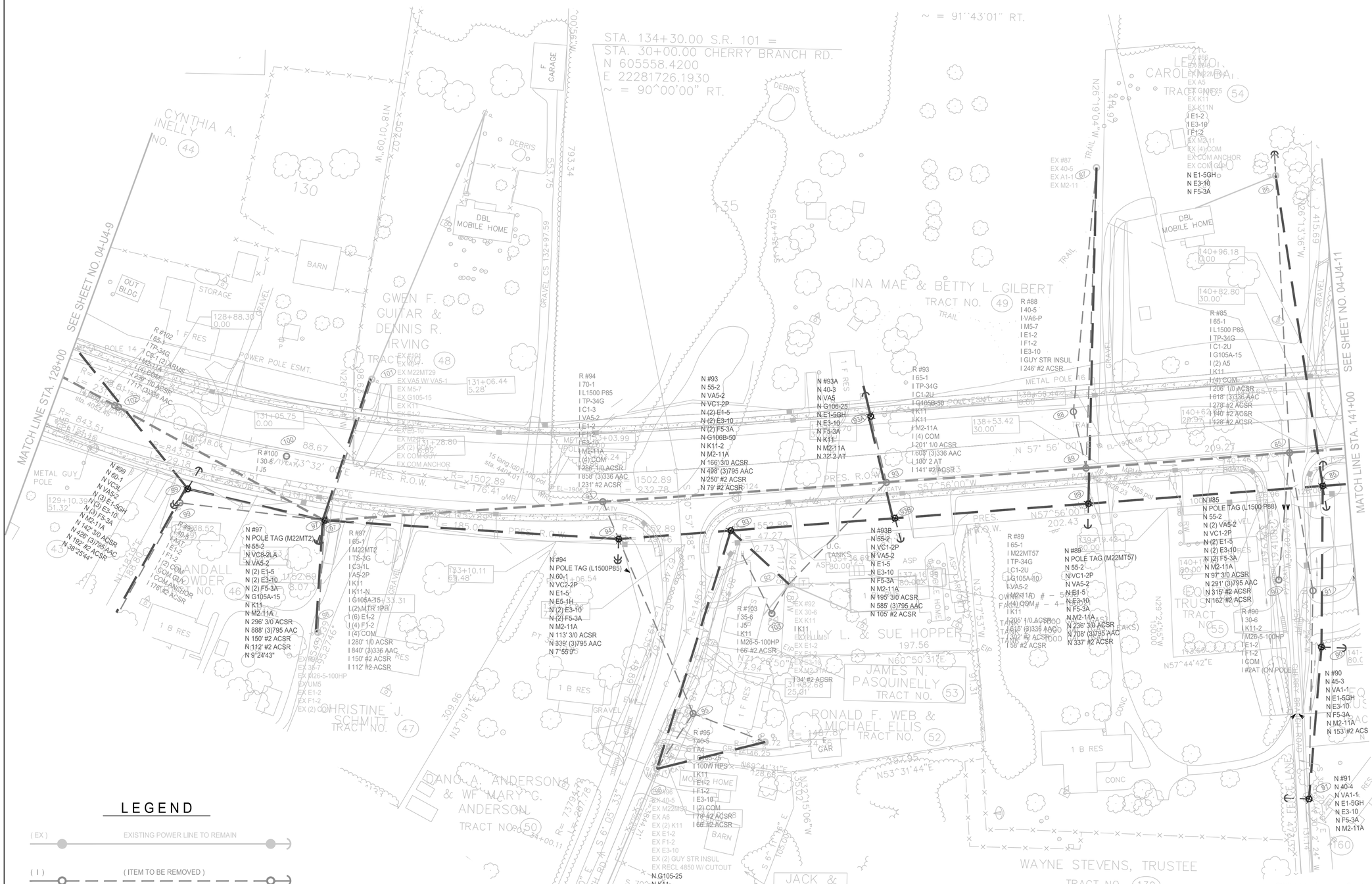


## LEGEND

( EX ) EXISTING POWER LINE TO REMAIN

( I ) ( ITEM TO BE REMOVED )

( N ) NEW CONSTRUCTION - LINE CHANGES

| EXISTING POLES | |
|---|---|
| OUTSIDE R.O.W. | INSIDE R.O.W. |
| 9 | 8 |

(SEE SHEET U4-1 FOR DETAILED NOTES)

COORDINATE VALUES ARE NAD/83(1995) AND ARE DATUM ADJUSTED BY THE FACTOR 1.00___ & TIED TO THE TGRN.


FISHER & ARNOLD, INC.
9180 Crestwyn Hills Drive • Memphis, Tennessee 38125
901-748-1811 • Fax: 901-748-3115 • Web: www.fisherarnold.com
Architects • Engineers • Environmental Consultants • Interior Designers • Landscape Architects • Planners • Surveyors


VOLUNTEER ENERGY COOPERATIVE

ELECTRIC RELOCATION

STA. 128+00 TO STA. 141+00

SCALE: FULL 1"= 50', HALF 1"= 100'


Copyright 2014 Fisher & Arnold, Inc., all rights reserved.
Filename: W:\7703\Electrical\PLANS\7703-PoleLocate.dwg
Layout Name: U4-10
Plotted: Thursday, April 17, 2014 - 2:55 pm
By: BookerS

| TYPE | YEAR | PROJECT NO. | SHEET NO. |
|---|---|---|---|
| CONST. | 2014 | STP-101 (16) | U4-11 |

S.R. 101 CUMBERLAND CO.

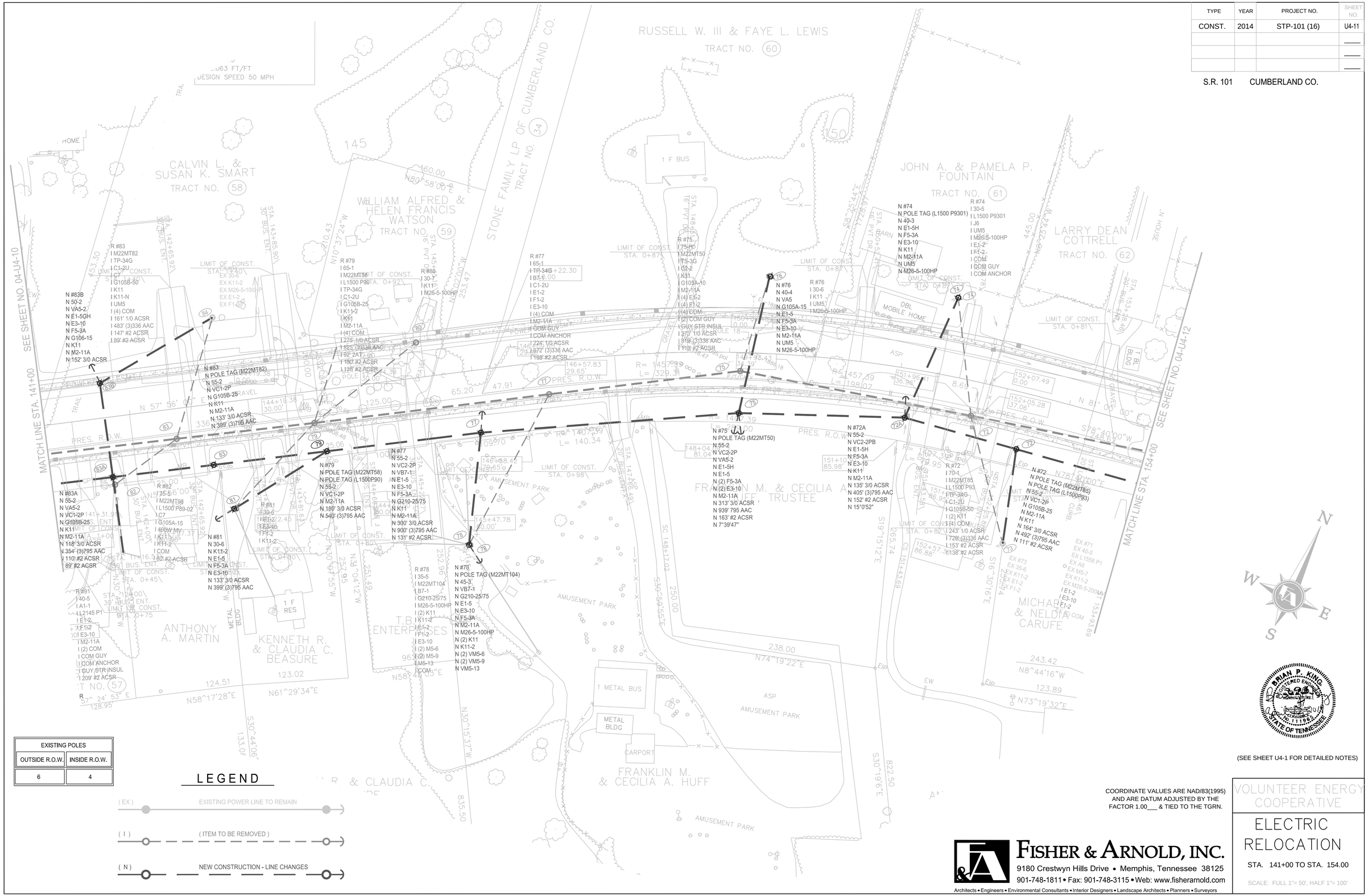


| EXISTING POLES | |
|---|---|
| OUTSIDE R.O.W. | INSIDE R.O.W. |
| 6 | 4 |

## LEGEND

( EX ) EXISTING POWER LINE TO REMAIN

( I ) ( ITEM TO BE REMOVED )

( N ) NEW CONSTRUCTION - LINE CHANGES

(SEE SHEET U4-1 FOR DETAILED NOTES)

COORDINATE VALUES ARE NAD/83(1995) AND ARE DATUM ADJUSTED BY THE FACTOR 1.00___ & TIED TO THE TGRN.

VOLUNTEER ENERGY COOPERATIVE

ELECTRIC RELOCATION

STA. 141+00 TO STA. 154.00

SCALE: FULL 1"= 50', HALF 1"= 100'

FISHER & ARNOLD, INC.
9180 Crestwyn Hills Drive • Memphis, Tennessee 38125
901-748-1811 • Fax: 901-748-3115 • Web: www.fisherarnold.com
Architects • Engineers • Environmental Consultants • Interior Designers • Landscape Architects • Planners • Surveyors

Copyright 2014 Fisher & Arnold, Inc., all rights reserved.
Filename: W:\7703\Electrical\PLANS\7703-PoleLocate.dwg
Layout Name: U4-11
Plotted: Thursday, April 17, 2014 - 3:05 pm
By: Bower2

| TYPE | YEAR | PROJECT NO. | SHEET NO. |
|---|---|---|---|
| CONST. | 2014 | STP-101 (16) | U4-12 |
| | | | |
| | | | |
| | | | |

S.R. 101 CUMBERLAND CO.

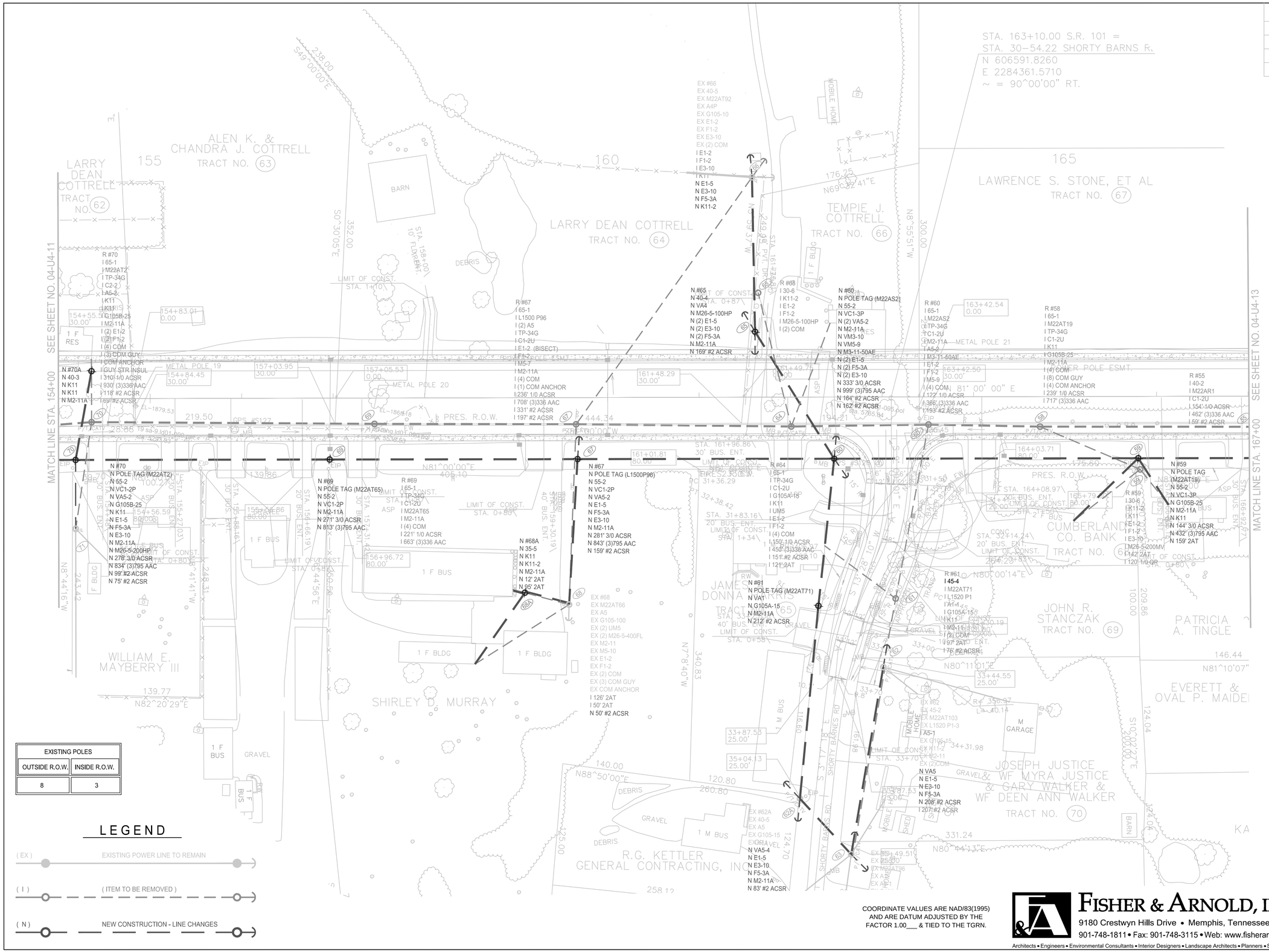


COORDINATE VALUES ARE NAD/83(1995) AND ARE DATUM ADJUSTED BY THE FACTOR 1.00___ & TIED TO THE TGRN.




(SEE SHEET U4-1 FOR DETAILED NOTES)

VOLUNTEER ENERGY COOPERATIVE

ELECTRIC RELOCATION

STA. 154+00 TO STA. 167+00

SCALE: FULL 1"= 50', HALF 1"= 100'


FISHER & ARNOLD, INC.
9180 Crestwyn Hills Drive • Memphis, Tennessee 38125
901-748-1811 • Fax: 901-748-3115 • Web: www.fisherarnold.com
Architects • Engineers • Environmental Consultants • Interior Designers • Landscape Architects • Planners • Surveyors



Copyright 2014 Fisher & Arnold, Inc., all rights reserved
Filename: W:\7703\Electrical\PLANS\7703-PoleLocate.dwg
Layout: Layout4-27
Plotted: Thursday, April 17, 2014 - 3:14 pm
By: BookerS

| TYPE | YEAR | PROJECT NO. | SHEET NO. |
|---|---|---|---|
| CONST. | 2014 | STP-101 (16) | U4-13 |
| | | | |
| | | | |
| | | | |

S.R. 101 CUMBERLAND CO.

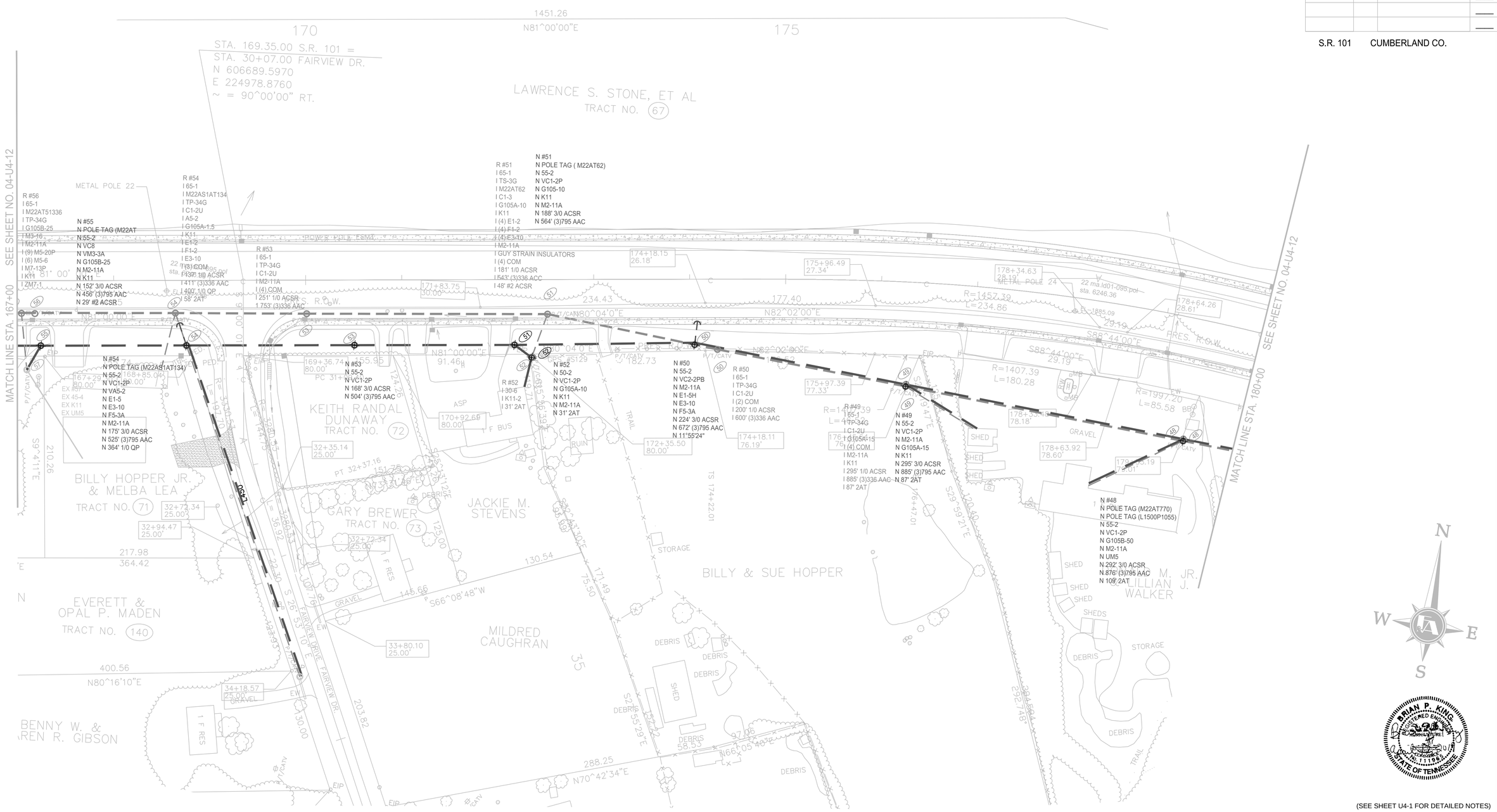


(SEE SHEET U4-1 FOR DETAILED NOTES)

## LEGEND

( EX ) EXISTING POWER LINE TO REMAIN

( I ) ( ITEM TO BE REMOVED )

( N ) NEW CONSTRUCTION - LINE CHANGES

| EXISTING POLES | |
|---|---|
| OUTSIDE R.O.W. | INSIDE R.O.W. |
| 2 | 7 |

COORDINATE VALUES ARE NAD/83(1995) AND ARE DATUM ADJUSTED BY THE FACTOR 1.00___ & TIED TO THE TGRN.


FISHER & ARNOLD, INC.
9180 Crestwyn Hills Drive • Memphis, Tennessee 38125
901-748-1811 • Fax: 901-748-3115 • Web: www.fisherarnold.com
Architects • Engineers • Environmental Consultants • Interior Designers • Landscape Architects • Planners • Surveyors


VOLUNTEER ENERGY COOPERATIVE

# ELECTRIC RELOCATION

STA. 167+00 TO STA. 180+00

SCALE: FULL 1"= 50', HALF 1"= 100'


Copyright 2014 Fisher & Arnold, Inc., all rights reserved
Filename: W\7703\Electrical\PLANS\7703-PoleLocate.dwg
Layout: U4-13 Plot Date: Thursday, April 17, 2014 - 3:34 pm
Plotted: Thursday, April 17, 2014 - 3:34 pm
By: BookerS

| TYPE | YEAR | PROJECT NO. | SHEET NO. |
|---|---|---|---|
| CONST. | 2014 | STP-101 (16) | U4-14 |
| | | | |
| | | | |
| | | | |

S.R. 101 CUMBERLAND CO.

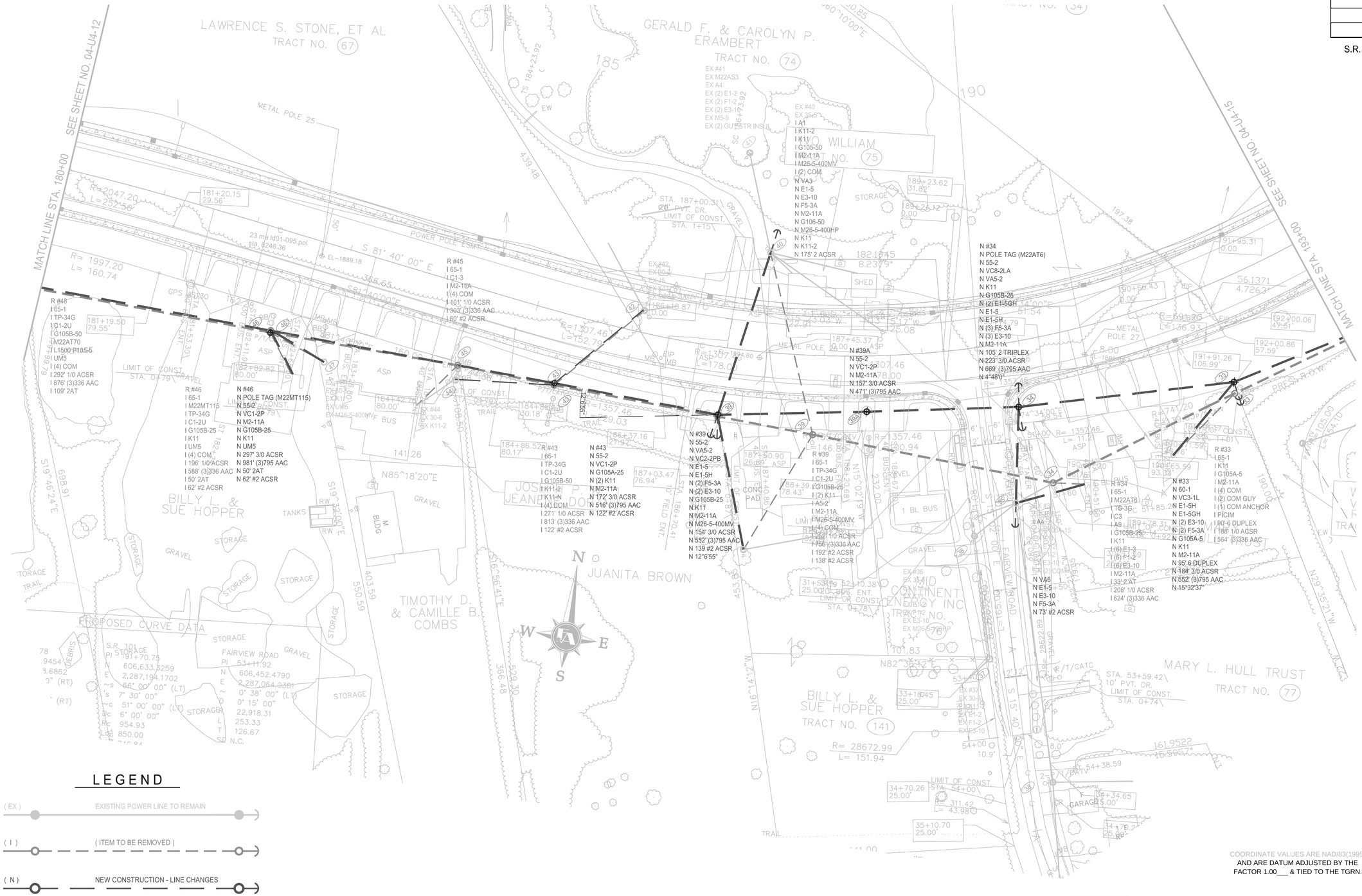


## LEGEND

( EX ) EXISTING POWER LINE TO REMAIN

( I ) ( ITEM TO BE REMOVED )

( N ) NEW CONSTRUCTION - LINE CHANGES

| EXISTING POLES | |
|---|---|
| OUTSIDE R.O.W. | INSIDE R.O.W. |
| 0 | 0 |

(SEE SHEET U4-1 FOR DETAILED NOTES)

COORDINATE VALUES ARE NAD/83(1995)
AND ARE DATUM ADJUSTED BY THE
FACTOR 1.00___ & TIED TO THE TGRN.


FISHER & ARNOLD, INC.
9180 Crestwyn Hills Drive • Memphis, Tennessee 38125
901-748-1811 • Fax: 901-748-3115 • Web: www.fisherarnold.com
Architects • Engineers • Environmental Consultants • Interior Designers • Landscape Architects • Planners • Surveyors


VOLUNTEER ENERGY COOPERATIVE

ELECTRIC RELOCATION

STA. 180+00 TO STA. 193+00

SCALE: FULL 1"= 50', HALF 1"= 100'


Copyright 2014 Fisher & Arnold, Inc., all rights reserved
Filename: W:\7703\Electrical\PLANS\7703-PoleLocate.dwg
Layout Name: U4-14
Plotted: Thursday, April 17, 2014 - 3:41 pm
By: Bookers

| TYPE | YEAR | PROJECT NO. | SHEET |
|---|---|---|---|
| CONST. | 2014 | STP-101 (16) | U4-15 |
| | | | NO. |
| | | | |
| | | | |

S.R. 101 CUMBERLAND CO.

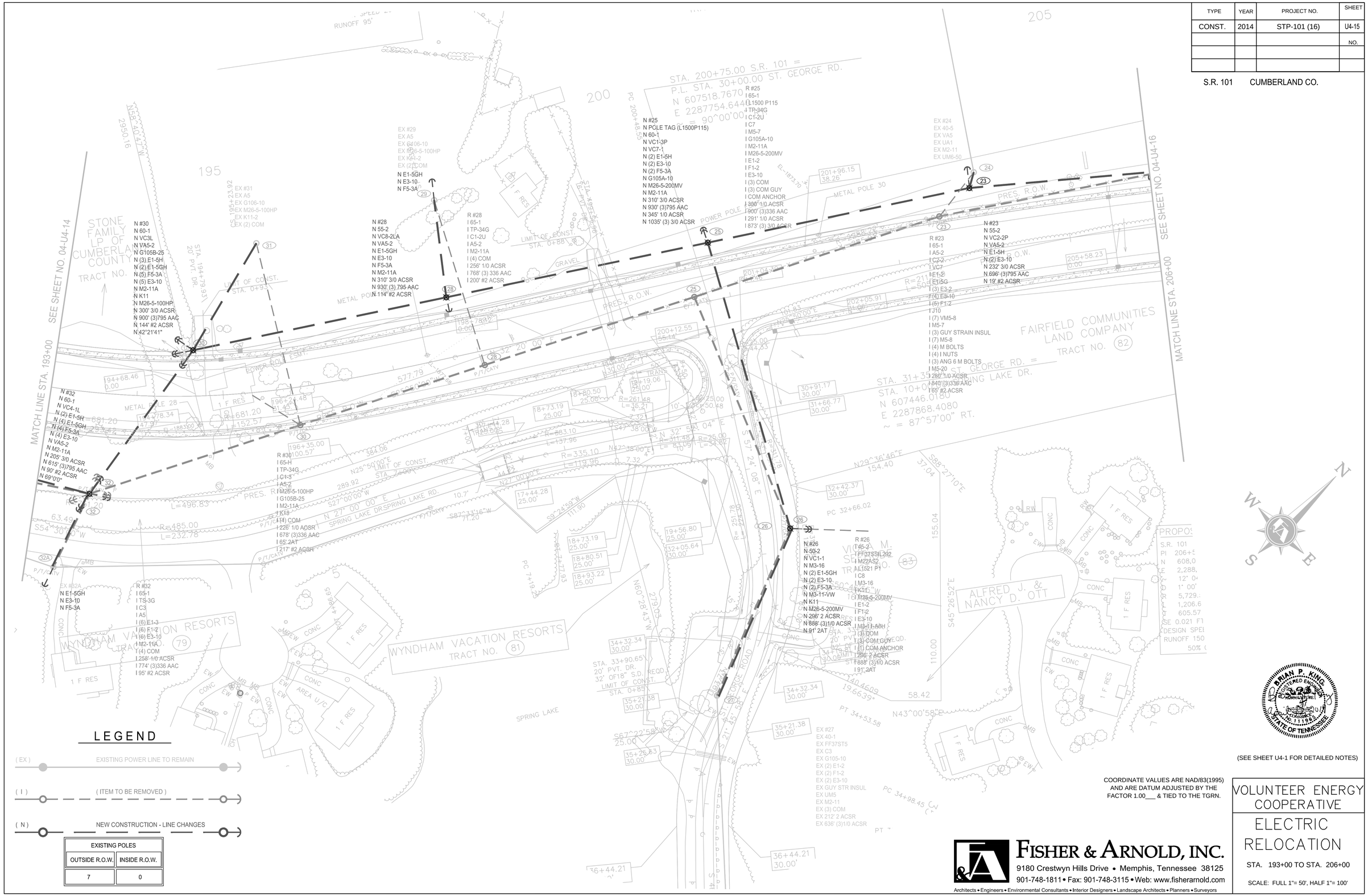


(SEE SHEET U4-1 FOR DETAILED NOTES)

COORDINATE VALUES ARE NAD/83(1995) AND ARE DATUM ADJUSTED BY THE FACTOR 1.00___ & TIED TO THE TGRN.

VOLUNTEER ENERGY COOPERATIVE

ELECTRIC RELOCATION

STA. 193+00 TO STA. 206+00

SCALE: FULL 1"= 50', HALF 1"= 100'


FISHER & ARNOLD, INC.
9180 Crestwyn Hills Drive • Memphis, Tennessee 38125
901-748-1811 • Fax: 901-748-3115 • Web: www.fisherarnold.com
Architects • Engineers • Environmental Consultants • Interior Designers • Landscape Architects • Planners • Surveyors



Copyright 2014 Fisher & Arnold, Inc., all rights reserved
Filename: W:\7703\Electrical\PLANS\7703-PoleLocate.dwg
Layout: Sheet U4-15
Plotted: Thursday, April 17, 2014 - 4:23 pm
By: BookerS

| TYPE | YEAR | PROJECT NO. | SHEET NO. |
|---|---|---|---|
| R.O.W. | 2011 | STP-101 (16) | U4-16 |
| | | 18038-2237-14 | |

S.R. 101 CUMBERLAND CO.

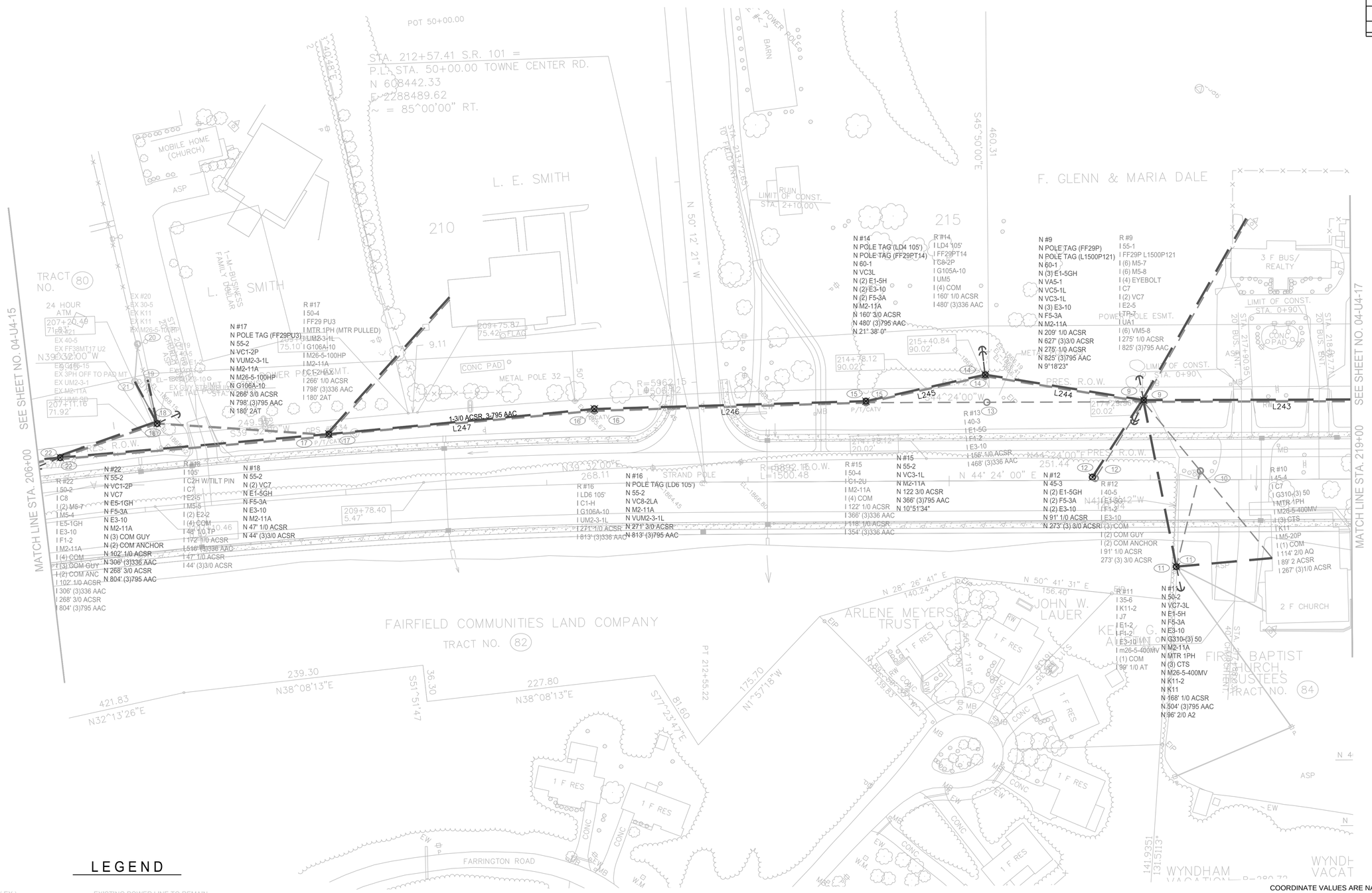


## LEGEND

( EX ) EXISTING POWER LINE TO REMAIN

( I ) ( ITEM TO BE REMOVED )

( N ) NEW CONSTRUCTION - LINE CHANGES

| EXISTING POLES | |
|---|---|
| OUTSIDE R.O.W. | INSIDE R.O.W. |
| 4 | 5 |

(SEE SHEET U4-1 FOR DETAILED NOTES)

COORDINATE VALUES ARE NAD/83(1995) AND ARE DATUM ADJUSTED BY THE FACTOR 1.00___ & TIED TO THE TGRN.

VOLUNTEER ENERGY COOPERATIVE

ELECTRIC RELOCATION

STA. 206+00 TO STA. 219+00

SCALE: FULL 1"= 50', HALF 1"= 100'


FISHER & ARNOLD, INC.
9180 Crestwyn Hills Drive • Memphis, Tennessee 38125
901-748-1811 • Fax: 901-748-3115 • Web: www.fisherarnold.com
Architects • Engineers • Environmental Consultants • Interior Designers • Landscape Architects • Planners • Surveyors



Copyright 2014 Fisher & Arnold, Inc., all rights reserved
Filename: W:\7703\Electrical\PLANS\7703-PoleLocate.dwg
Layout: Sheet U4-16
Plotted: Thursday, April 17, 2014 - 4:34 pm
By: BookerS

| TYPE | YEAR | PROJECT NO. | SHEET NO. |
|---|---|---|---|
| CONST. | 2014 | STP-101 (16) | U4-17 |
| | | | |
| | | | |
| | | | |

S.R. 101 CUMBERLAND CO.

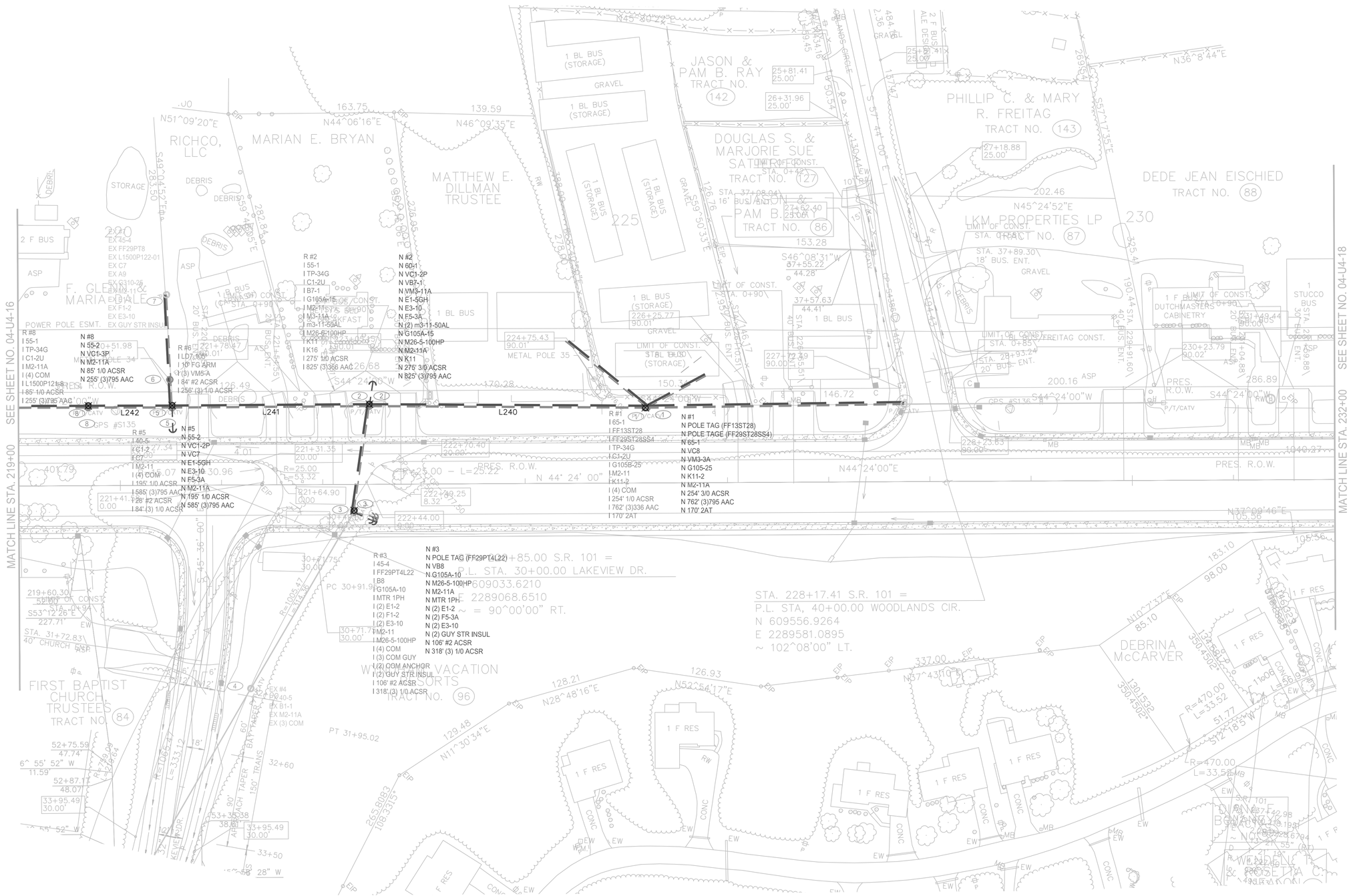


## LEGEND

( EX ) EXISTING POWER LINE TO REMAIN

( I ) ( ITEM TO BE REMOVED )

( N ) NEW CONSTRUCTION - LINE CHANGES

| EXISTING POLES | |
|---|---|
| OUTSIDE R.O.W. | INSIDE R.O.W. |
| 2 | 5 |

(SEE SHEET U4-1 FOR DETAILED NOTES)

COORDINATE VALUES ARE NAD/83(1995) AND ARE DATUM ADJUSTED BY THE FACTOR 1.00___ & TIED TO THE TGRN.

VOLUNTEER ENERGY COOPERATIVE

ELECTRIC RELOCATION

STA. 219+00 TO STA. 232+00

SCALE: FULL 1"= 50', HALF 1"= 100'


FISHER & ARNOLD, INC.
9180 Crestwyn Hills Drive • Memphis, Tennessee 38125
901-748-1811 • Fax: 901-748-3115 • Web: www.fisherarnold.com
Architects • Engineers • Environmental Consultants • Interior Designers • Landscape Architects • Planners • Surveyors



Copyright 2014 Fisher & Arnold, Inc., all rights reserved
Filename: W:\7703\Electrical\PLANS\7703-PoleLocate.dwg
Layout Name: U4-17
Plotted: Thursday, April 17, 2014 - 4:50 pm
By: BookerS