| TYPE | YEAR | PROJECT NO. | SHEET NO. |
|---|---|---|---|
| CONST. | 2014 | HRRR/HSIP-2480(10) | 8 |
| | | | |
| | | | |
| | | | |

NEW ERA RD.
78946-3409-94

SEVIER CO.
(CONST.)




SIGNS SHOWN ABOVE ARE TO BE USED WHEN CONSTRUCTION OPERATIONS WARRENT. TO BE USED AS DIRECTED BY THE T.D.O.T. SUPERVISOR.

WHEN TRAFFIC IS RESTRICTED TO ONE LANE, THE CONTRACTOR IS TO HAVE TWO FLAGGERS ON THE PROJECT. COST OF THE FLAGGERS IS TO BE INCLUDED IN ITEM NO. 712-06.

## TRAFFIC CONTROL NOTES

THE CONSTRUCTION SIGNING PLANS ARE TO SERVE AS A GUIDE ONLY. OTHER SIGNS MAY BE REQUIRED DURING VARIOUS PHASES OF CONSTRUCTION.

THIS TRAFFIC CONTROL PLAN DOES NOT RELIEVE THE CONTRACTOR OF THE RESPONSIBILITY OF INSTALLING TRAFFIC CONTROL DEVICES IN ACCORDANCE WITH THE CURRENT EDITION OF THE "MANUAL ON UNIFORM TRAFFIC CONTROL DEVICES".

THE CONTRACTOR IS TO MAINTAIN ACCESS TO ALL LOCAL PROPERTY OWNERS.

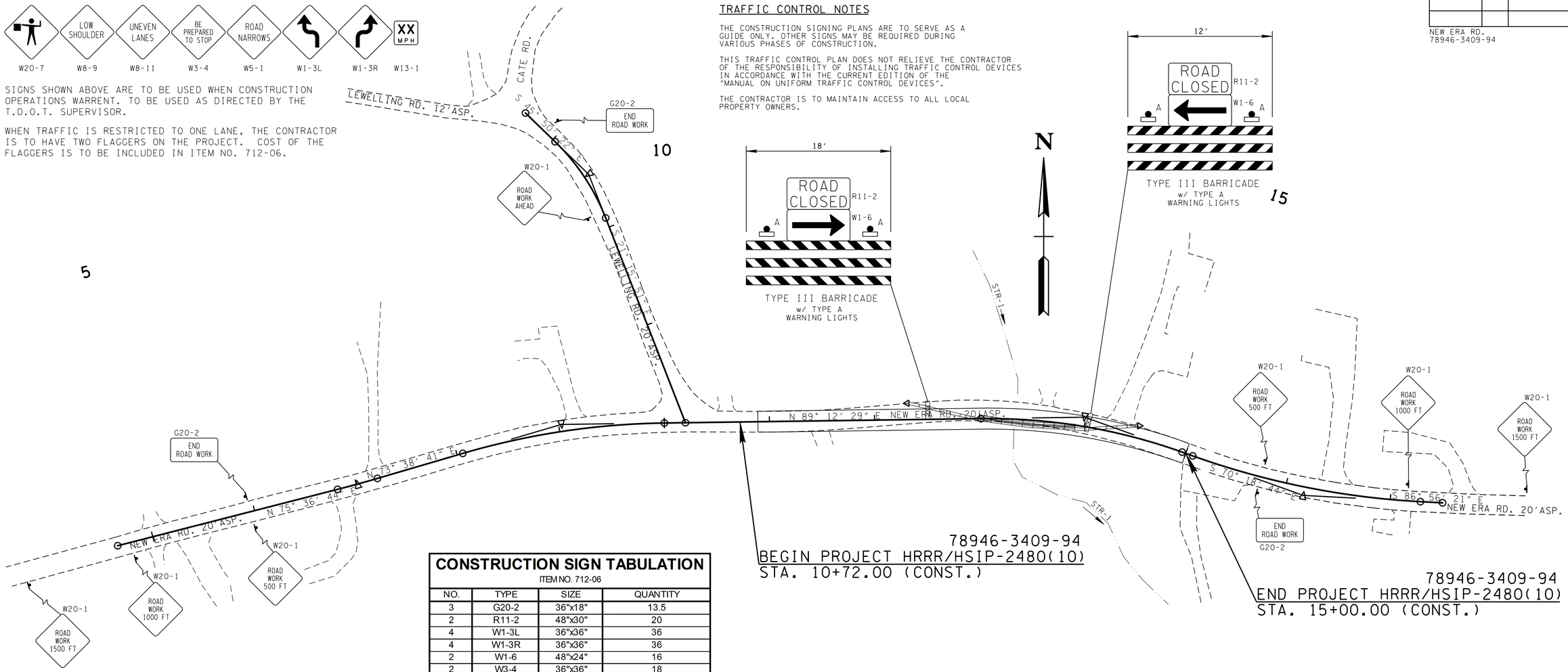


## CONSTRUCTION SIGN TABULATION

ITEM NO. 712-06

| NO. | TYPE | SIZE | QUANTITY |
|---|---|---|---|
| 3 | G20-2 | 36"x18" | 13.5 |
| 2 | R11-2 | 48"x30" | 20 |
| 4 | W1-3L | 36"x36" | 36 |
| 4 | W1-3R | 36"x36" | 36 |
| 2 | W1-6 | 48"x24" | 16 |
| 2 | W3-4 | 36"x36" | 18 |
| 2 | W5-1 | 36"x36" | 18 |
| 2 | W8-9 | 36"x36" | 18 |
| 2 | W8-11 | 36"x36" | 18 |
| 8 | W13-1 | 24"x24" | 32 |
| 7 | W20-1 | 36"x36" | 63 |
| 2 | W20-7 | 36"x36" | 18 |
| | | TOTAL | 306.5 |

### PHASE I

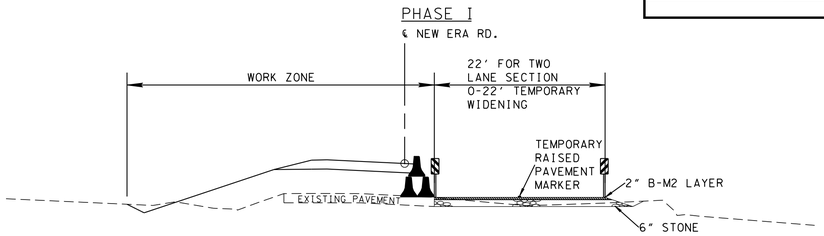


NOTE: TEMPORARILY EXTEND EXISTING PIPE OUTLET 30' TO EXISTING STREAM ON THE SOUTH SIDE OF NEW ERA RD. TEMPORARILY WIDEN EASTBOUND LANE THEN SHIFT TRAFFIC TO THE SOUTH. CONSTRUCT NORTH SIDE OF NEW ERA RD. TO B-M2 LAYER.

### PHASE II

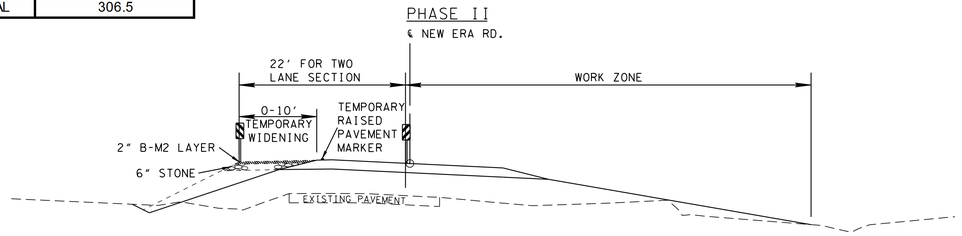


NOTE: TEMPORARILY WIDEN NEWLY CONSTRUCTED WESTBOUND LANE AND SHIFT TRAFFIC TO THE NORTH. CONSTRUCT SOUTH SIDE OF NEW ERA RD. TO B-M2 LAYER.

### PHASE III

NOTE: REMOVE ANY TEMPORARY WIDENING, AND PIPE. COMPLETE NEW ERA RD. TIE INS. APPLY SURFACE MIX, STRIPING, AND SIGNS. COST OF REMOVAL OF PIPE TO BE INCLUDED IN OTHER ITEMS.

SEALED BY

12/03/2013

COORDINATES ARE NAD/83(1995), ARE DATUM ADJUSTED BY THE FACTOR OF 1.00009 AND TIED TO THE TGRN. ALL ELEVATIONS ARE REFERENCED TO THE NAVD 1988.

STATE OF TENNESSEE
DEPARTMENT OF TRANSPORTATION

# TRAFFIC CONTROL PLAN

STA.10+72 TO STA.15+00

SCALE: 1"=50'

03-DEC-2013 09:38
\\JOIWFOI.tdot.state.tn.us\OIShared\SURVDES\DESIGN\PROJECTS\SE-NEWERA-01\CONST 008.sht