TYPE	YEAR	PROJECT NO.	SHEET NO.
R.O.W.	2013	30952-2514-04	4A
CONST.	2013	30952-3514-04	4A

REV. 05/03/13: ADDED RAILROAD EASEMENT DETAIL TO SHOW STATIONS/OFFSETS BASED ON NORFOLK SOUTHERN CENTERLINE.

REV. 05/03/13: ADDED RAILROAD EASEMENT DETAIL TO SHOW STATIONS/OFFSETS BASED ON NORFOLK SOUTHERN CENTERLINE.

REV. 10/10/13: ADDED STATE PLANE COORDINATES TO CORNERS OF PROPOSED EASEMENT FOR TRACT NO. 11. SHOWED AND LABELED EXIST. TDOT EASEMENT ACROSS NORFOLK SOUTHERN PROPERTY.

REV. 12/09/13: SHOWED PROP. EASEMENT FOR BRIDGE ACROSS NORFOLK SOUTHERN PROPERTY AND CHANGED THE NAME TO PROP. AERIAL EASEMENT. UPDATED BEARINGS/DISTANCES AND STATIONS/OFFSETS AS NEEDED. DELETED EXIST. TDOT EASEMENT ACROSS NORFOLK SOUTHERN PROPERTY.

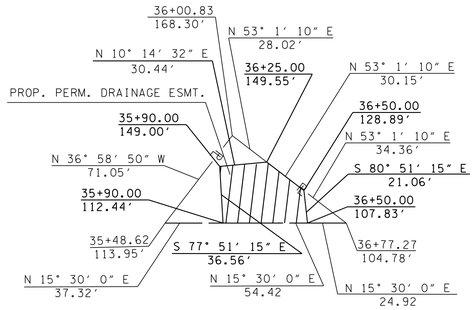

DETAILS FOR PROPOSED
PERMANENT DRAINAGE EASEMENT
TRACT NO. 5

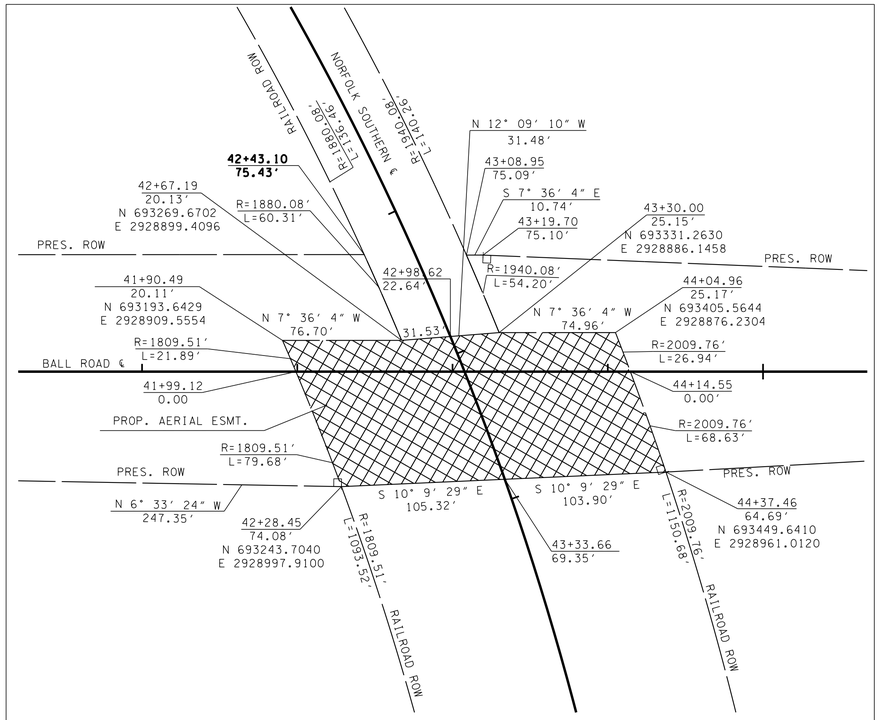

DETAILS FOR PROPOSED AERIAL EASEMENT
TRACT NO. 11 (BASED ON BALL ROAD ℄)

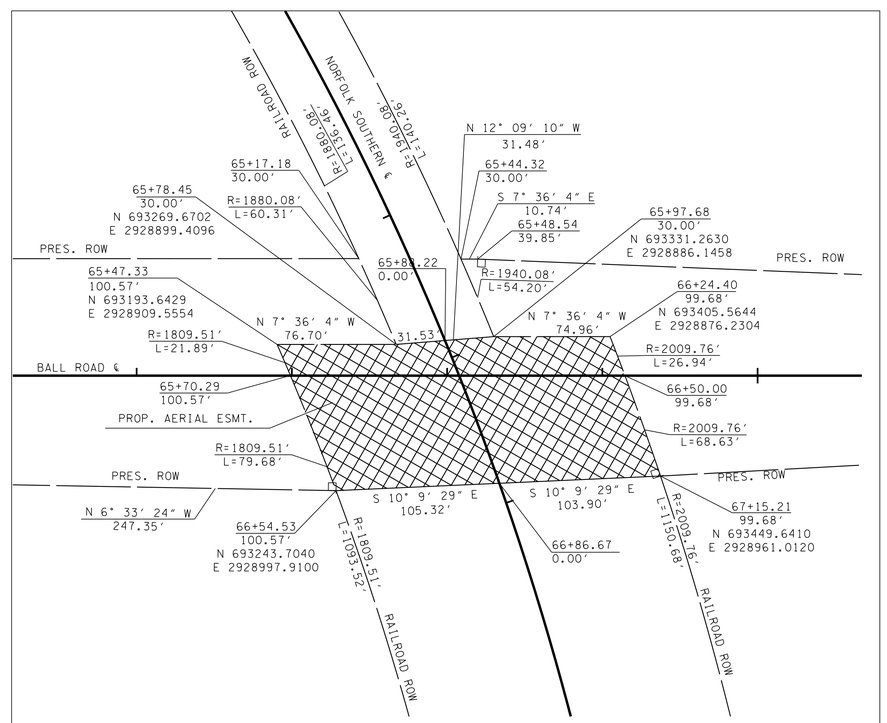

DETAILS FOR PROPOSED AERIAL EASEMENT
TRACT NO. 11 (BASED ON NORFOLK SOUTHERN ℄)

SEALED BY



12/09/2013

COORDINATES ARE NAD/83(1995), ARE DATUM ADJUSTED BY THE FACTOR OF 1.0001 AND TIED TO THE TGRN. ALL ELEVATIONS ARE REFERENCED TO THE NAVD 1988.

STATE OF TENNESSEE
DEPARTMENT OF TRANSPORTATION

PROPOSED EASEMENT DETAILS

SCALE: 1"=50'

09-DEC-2013 09:59
C:\projects\GRENE_CO_SIA\004A.SHT