TYPE	YEAR	PROJECT NO.	SHEET NO.
RESURF	2014	STP-M-9210(14)	3
		54951-8576-54	

END FORREST DRIVE
(LM 0.632)

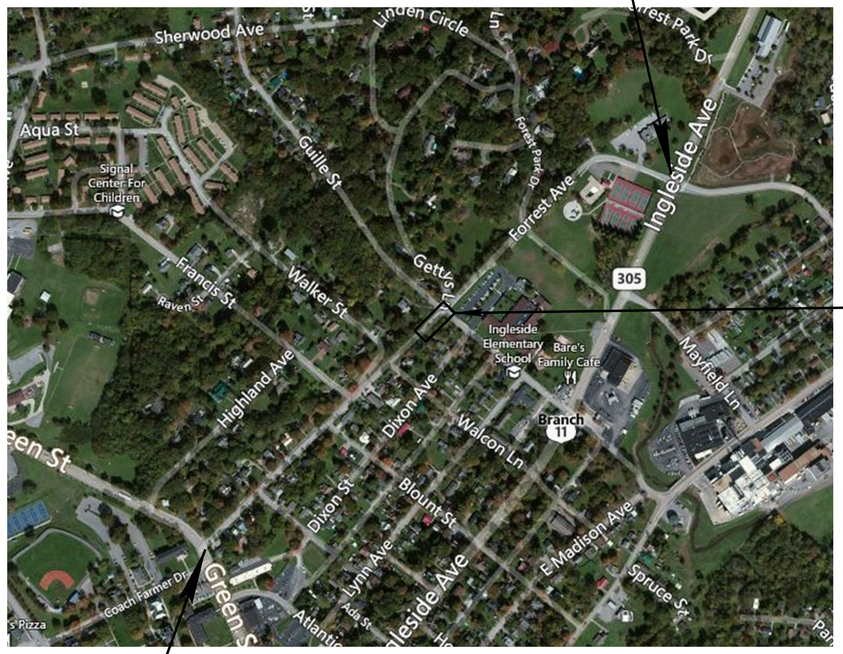

BEGIN FORREST DRIVE
(LM 0.000)

CONCRETE APRON DETAIL
@ GUILLE ST.

106' LENGTH x 12' WIDTH = 1272 SF
ITEM 501-01.21 = 142 SY

FORREST AVE

FROM GREEN ST (SR-30)(LM 0.00)
TO INGLESIDE AVE (SR-305) (LM 0.632)
REWORK CONCRETE APRON @ GUILLE ST

FORREST AVENUE - TABULATED QUANTITIES

	ITEM NO.	DESCRIPTION	UNIT	QUANTITY
	202-03	REMOVAL OF RIGID PAVEMENT, SIDEWALK, ETC.	S.Y.	142
(1)	303-01	MINERAL AGGREGATE, TYPE A BASE, GRADING D	TON	48
(1)	307-01.02	ASPHALT CEMENT (PG64-22) (BPMB-HM) GRADING A-S	TON	2
(1)	307-01.03	AGGREGATE (BPMB-HM) GRADING A-S MIX	TON	48
	403-01	BITUMINOUS MATERIAL FOR TACK COAT (TC)	TON	4
	411-01.11	ACS MIX(PG64-22) GRADING E RDWY	TON	770
	415-01.02	COLD PLANING BITUMINOUS PAVEMENT	S.Y.	9481
(1)	501-01.21	PORTLAND CEMENT CONCRETE PAVEMENT (PLAIN) 4" ULTRATHIN	S.Y.	142
(1)	502-04.01	SAWING CONCRETE PAVEMENT (FULL DEPTH)	L.F.	191
	611-01.20	ADJUSTMENT OF EXISTING MANHOLE	EACH	5
	712-04.01	FLEXIBLE DRUMS (CHANNELIZING)	EACH	20
	712-05.01	WARNING LIGHTS (TYPE A)	EACH	20
	712-06	SIGNS (CONSTRUCTION)	S.F.	350
	716-02.05	PLASTIC PAVEMENT MARKING (STOP LINE)	L.F.	156
	716-02.09	PLASTIC PAVEMENT MARKING (LONGITUDINAL CROSS-WALK)	L.F.	60
	716-13.06	SPRAY THERMO PVMT MRKNG (40 mil) (4IN LINE)	L.M.	1.7

FOOTNOTES

(1) TO BE USED TO REPLACE CONCRETE APRON AT GUILLE STREET.

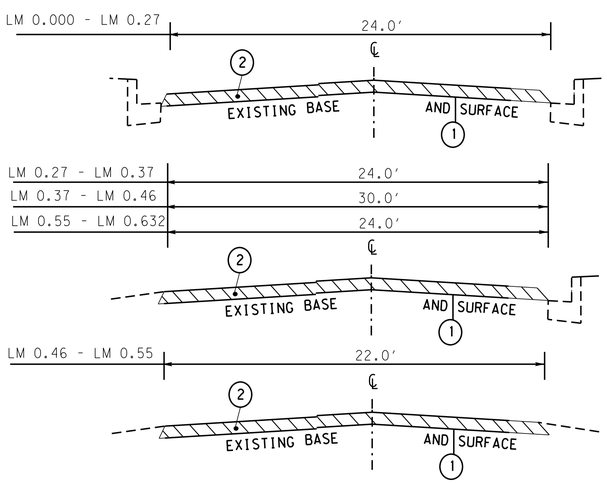

TYPICAL PAVING SECTIONS

PROPOSED PAVEMENT SCHEDULE
(1) TACK COAT (TC) @ (0.10 GAL./S.Y.) ITEM 403-01 BITUMINOUS MATERIAL FOR TACK COAT (TC)
(2) BITUMINOUS SURFACE @ 1.5"± THICK (APPROX. 161.25 LBS./S.Y.) ITEM 411-01.11 ACS MIX (PG64-22) GRADING "E"

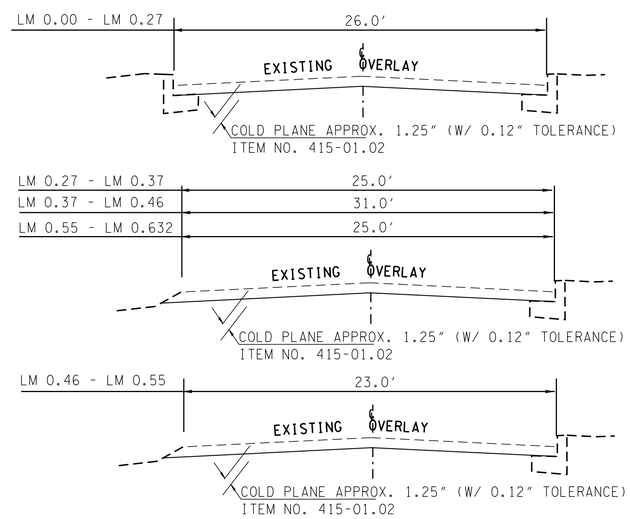

COLD PLANING DETAILS

FORREST AVE. SIGNS (CONSTRUCTION) 712-06

QTY	MUTCD NO.	DESCRIPTION	SIZE IN X IN		ITEM NO. 712-06 S.F.
10	G20-2	END ROAD WORK	36	18	45
2	W3-4	BE PREPARED TO STOP	36	36	18
4	W8-11	UNEVEN LANES	36	36	36
10	W20-1	ROAD WORK AHEAD	36	36	90
2	W20-4	ONE LANE ROAD AHEAD	36	36	18
2	W20-7a	FLAGGER	36	36	18
7	TN-64	GROOVED PAVEMENT	48	48	112
2	W21-2	FRESH OIL	30	30	13
		TOTAL			350

SEE FIGURE 6F-1 OF FIGURES SHOWN IN CURRENT M.U.T.C.D. THIS CONSTRUCTION SIGNING IS TO BE CONSTRUCTED AS A MINIMUM. OTHER SIGNS AS DIRECTED BY THE ENGINEER MAY BE REQUIRED DURING DIFFERENT PHASES.

SEALED BY



FORREST AVE

STATE OF TENNESSEE
DEPARTMENT OF TRANSPORTATION

LOCATION MAP, TABULATED QUANTITES & DETAILS

5-JAN-2014 08:05
\\JU02WF01.tdot.state.tn.us\02Shared\Design County Folders\Design Resurfacing Folders\Resurf 2014\city streets\Various City Streets in Athens #2\003_FORREST AVE.dgn