TENNESSEE D.O.T.
DESIGN DIVISION
FILE NO.

STATE OF TENNESSEE
DEPARTMENT OF TRANSPORTATION
BUREAU OF ENGINEERING

REVISED 2-5-14: CORRECTED FEDERAL PROJECT NOS. AND SR-52 BEGIN LOG MILE IN PROJECT DESCRIPTION.

REVISED 2-25-14: CORRECTED SR-52 PROJECT DESCRIPTION.

TENN.	YEAR	SHEET NO.
	2014	1
FED. AID PROJ. NO.	STP/HSIP-52(68)	
STATE PROJ. NO.	67003-3217-94, 67003-8217-14	
FED. AID PROJ. NO.	STP/HSIP-294(4)	
STATE PROJ. NO.	67068-3201-94, 67068-8201-14	
FED. AID PROJ. NO.	NH/HSIP-111(92)	
STATE PROJ. NO.	67001-3288-94, 67001-8288-14	

OVERTON COUNTY

STATE ROUTE 52
FROM WEST OF ROBERTS STREET (LM 11.26)
TO EAST OF SR-294 (EAST MAIN STREET) (LM 12.32)

STATE ROUTE 294
FROM SR-52 (LM 0.00) TO SR-111 (LM 0.58)

STATE ROUTE 111
FROM SR-294 (LM 13.96)
TO SOUTH OF TWIN OAKS ROAD (LM 15.94)

COLD PLANE, RESURFACING, GUARDRAIL & PAVEMENT MARKINGS

STATE HIGHWAY NO. 52, 294, 111 F.A.H.S. NO. XX

INDEX

DESCRIPTION	SHT.
TITLE SHEET	1
ESTIMATED QUANTITIES, TYPICAL SECTIONS & DETAILS	2 - 4
UTILITY OWNERS, DROP OFF NOTES & PRE-CONST RIDE NOS.	5
GENERAL NOTES	6
SPECIAL NOTES	7

STANDARD ROADWAY DRAWINGS

DWG. NO.	REV.	DESCRIPTION
ROADWAY DESIGN STANDARDS		
RD-A-1	12-18-99	STANDARD ABBREVIATIONS
RD-L-1	10-26-94	STANDARD LEGEND
RD-L-2	09-05-01	STANDARD LEGEND FOR UTILITY INSTALLATIONS
ROADWAY AND PAVEMENT APPURTENANCES		
RP-H-3	06-04-13	HANDICAP RAMP AND TRUNCATED DOME SURFACE DETAIL
SAFETY APPURTENANCES AND FENCE		
S-GR-43		TANGENTIAL GUARDRAIL TERMINAL ANCHOR (TYPE 38) POST LAYOUT AND ERECTION DETAILS
S-GR-44		TANGENTIAL GUARDRAIL TERMINAL ANCHOR (TYPE 38) (2 TUBE) GUARDRAIL ELEMENT POST AND ASSEMBLY DETAILS
TRAFFIC CONTROL APPURTENANCES		
T-M-1	11-01-11	DETAILS OF PAVEMENT MARKINGS FOR CONVENTIONAL ROADS AND MARKING ABBREVIATIONS
T-M-2	01-15-13	DETAILS OF PAVEMENT MARKINGS FOR CONVENTIONAL ROADS
T-M-3	09-19-91	MARKING STANDARDS FOR TRAFFIC ISLANDS, MEDIANS & PAVED SHOULDERS ON CONVENTIONAL ROADS
T-M-4	11-01-11	STANDARD INTERSECTION PAVEMENT MARKINGS
T-M-9	11-01-11	MARKING DETAILS FOR RAMP INTERSECTIONS
T-M-15A	11-01-11	ASPHALT SHOULDER RUMBLE STRIP INSTALLATION DETAILS FOR NON-ACCESS CONTROLLED ROUTES
T-WZ-10	04-02-12	ADVANCE ROAD WORK SIGNING ON HIGHWAYS AND FREEWAYS

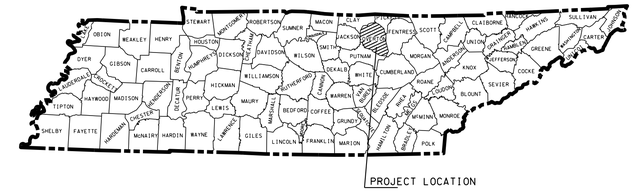

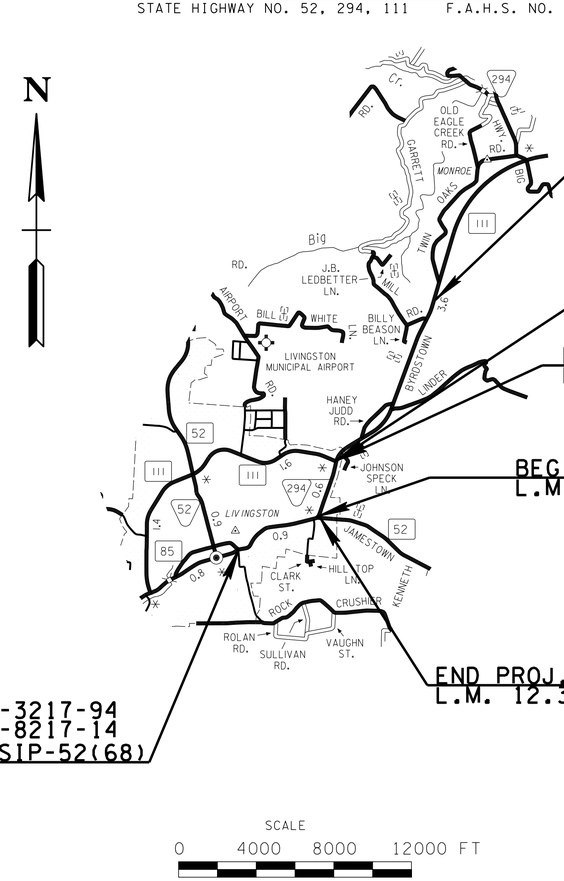

67001-3288-94
67001-8288-14
END PROJ. NO. NH/HSIP-111(92)
L.M. 15.94

67001-3288-94
67001-8288-14
BEGIN PROJ. NO. NH/HSIP-111(92)
L.M. 13.96

67068-3201-94
67068-8201-14
END PROJ. NO. STP/HSIP-294(4)
L.M. 0.58

67068-3201-94
67068-8201-14
BEGIN PROJ. NO. STP/HSIP-294(4)
L.M. 0.00

67003-3217-94
67003-8217-14
END PROJ. NO. STP/HSIP-52(68)
L.M. 12.32

67003-3217-94
67003-8217-14
BEGIN PROJ. NO. STP/HSIP-52(68)
L.M. 11.26

SEALED BY



APPROVED: Paul D. Degges
PAUL D. DEGGES, CHIEF ENGINEER

DATE:

APPROVED:
JOHN SCHROER, COMMISSIONER

NO EXCLUSIONS
NO EQUATIONS

SPECIAL NOTES

PROPOSALS MAY BE REJECTED BY THE COMMISSIONER IF ANY OF THE UNIT PRICES CONTAINED THEREIN ARE OBVIOUSLY UNBALANCED, EITHER EXCESSIVE OR BELOW THE REASONABLE COST ANALYSIS VALUE.

THIS PROJECT TO BE CONSTRUCTED UNDER THE STANDARD SPECIFICATIONS OF THE TENNESSEE DEPARTMENT OF TRANSPORTATION DATED MARCH 1, 2006 AND ADDITIONAL SPECIFICATIONS AND SPECIAL PROVISIONS CONTAINED IN THE PLANS AND IN THE PROPOSAL CONTRACT.

TDOT ROAD SP. SV. 2 ROBERT RODGERS

DESIGNER KEVIN CRISP CHECKED BY DIANE EVITT

P.E. NO. 98023-4217-04

PIN NO. 118752.00, 118753.00, 118754.00

	SR-52	SR-294	SR-111	TOTAL	
PROJECT LENGTH	1.06	0.58	1.98	3.62	MILES
TOTAL LANE MILES RESURFACED	3.00	1.62	4.57	9.19	MILES

SR-52 TRAFFIC DATA	
AADT (2013)	7,450

SR-294 TRAFFIC DATA	
AADT (2013)	4,350

SR-111 TRAFFIC DATA	
AADT (2013)	7,300

U.S. DEPARTMENT OF TRANSPORTATION
FEDERAL HIGHWAY ADMINISTRATION

APPROVED:

DIVISION ADMINISTRATOR DATE

24-FEB-2014 10:42
\\J02WF01.tdot.state.tn.us\02Shared\Design County Folders\Design Resurfacing Folders\Resurf 2014\state routes\FF17 Overton-294-III-52\001_Ove-52_294_III-Title.dgn