TENNESSEE D.O.T.
DESIGN DIVISION
FILE NO.

| TYPE | YEAR | PROJECT NO. | SHEET NO. |
|---|---|---|---|
| R.O.W. | 2013 | HSIP-107(20) | 3 |
| CONST. | 2014 | HSIP-107(20) | 4 |
| | | | |
| | | | |

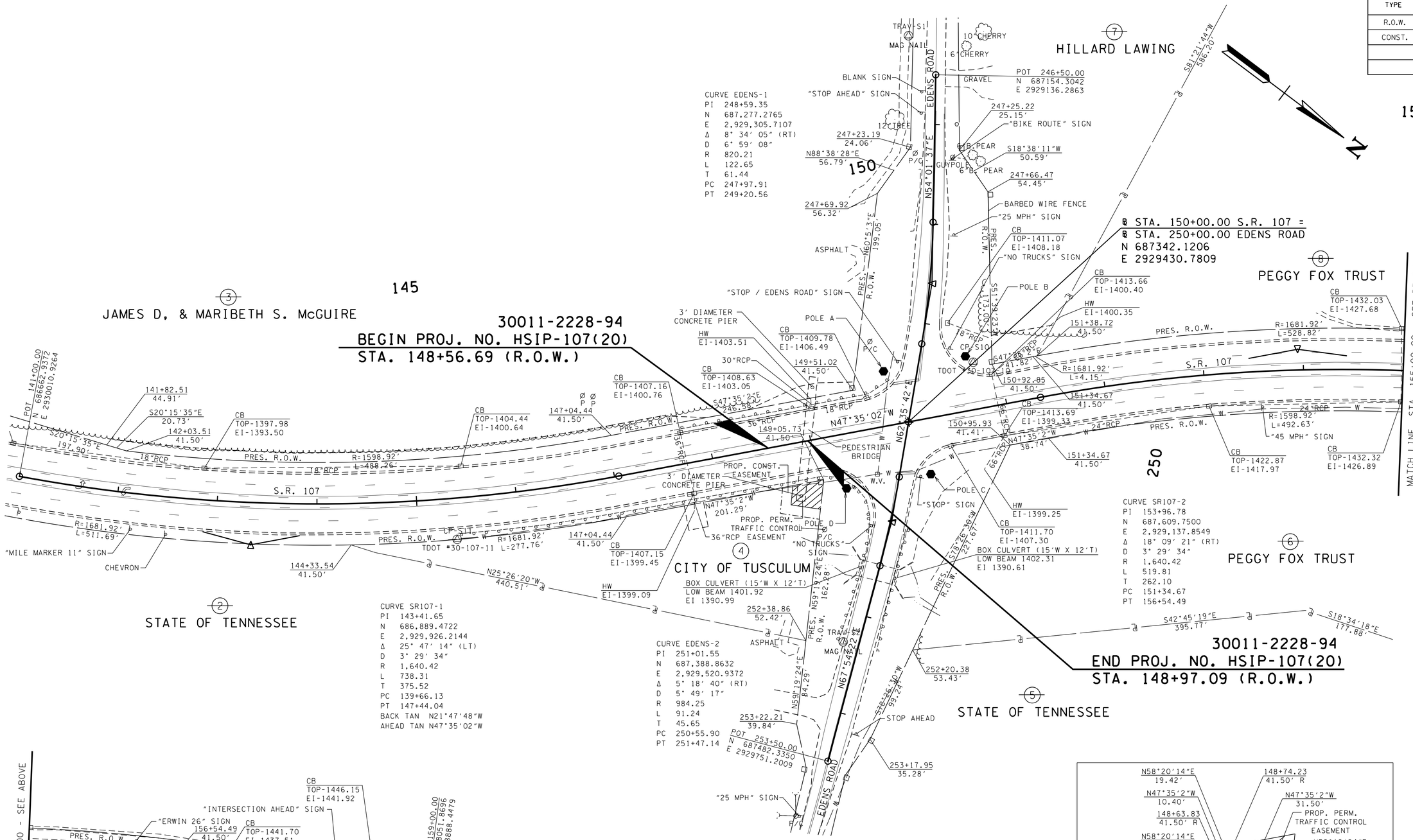


| CONTROL POINTS | | | | | |
|---|---|---|---|---|---|
| POINT | NORTH | EAST | ELEV. | STATION (ROAD NAME) | OFFSET |
| CP-S4 | 688019.6482 | 2928864.7814 | 1447.86 | 158+83.56 (S.R. 107) | 36.44' (LT.) |
| CP-S10 | 687357.8887 | 2929343.8650 | 1413.54 | 150+74.80 (S.R. 107) | 46.98' (LT.) |
| CP-S11 | 687051.2431 | 2929797.2431 | 1406.68 | 145+37.37 (S.R. 107) | 41.37' (RT.) |

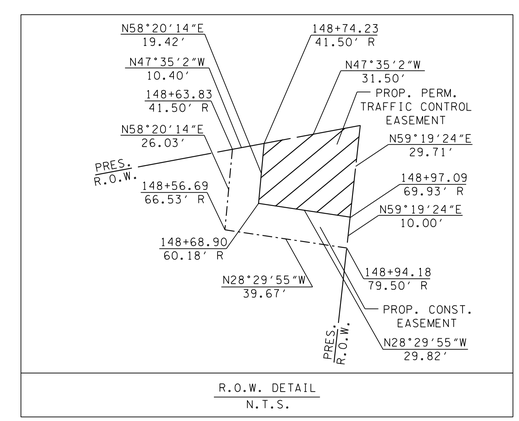


R.O.W. DETAIL
N.T.S.

SEALED BY




COORDINATES ARE NAD/83(1995), ARE DATUM ADJUSTED BY THE FACTOR OF 1.000100 AND TIED TO THE TGRN. ALL ELEVATIONS ARE REFERENCED TO THE NAVD 1988.

STATE OF TENNESSEE
DEPARTMENT OF TRANSPORTATION

# PRESENT LAYOUT

STA. 141+00 TO STA. 159+00

SCALE: 1"= 50'

1/20/2014 4:59:52 PM
Z:\0021-0018.9\Transportation\Dgn\004.sht