TYPE	YEAR	PROJECT NO.	SHEET NO.
RESURF.	2014	NH/HSIP-1(319)	BL1

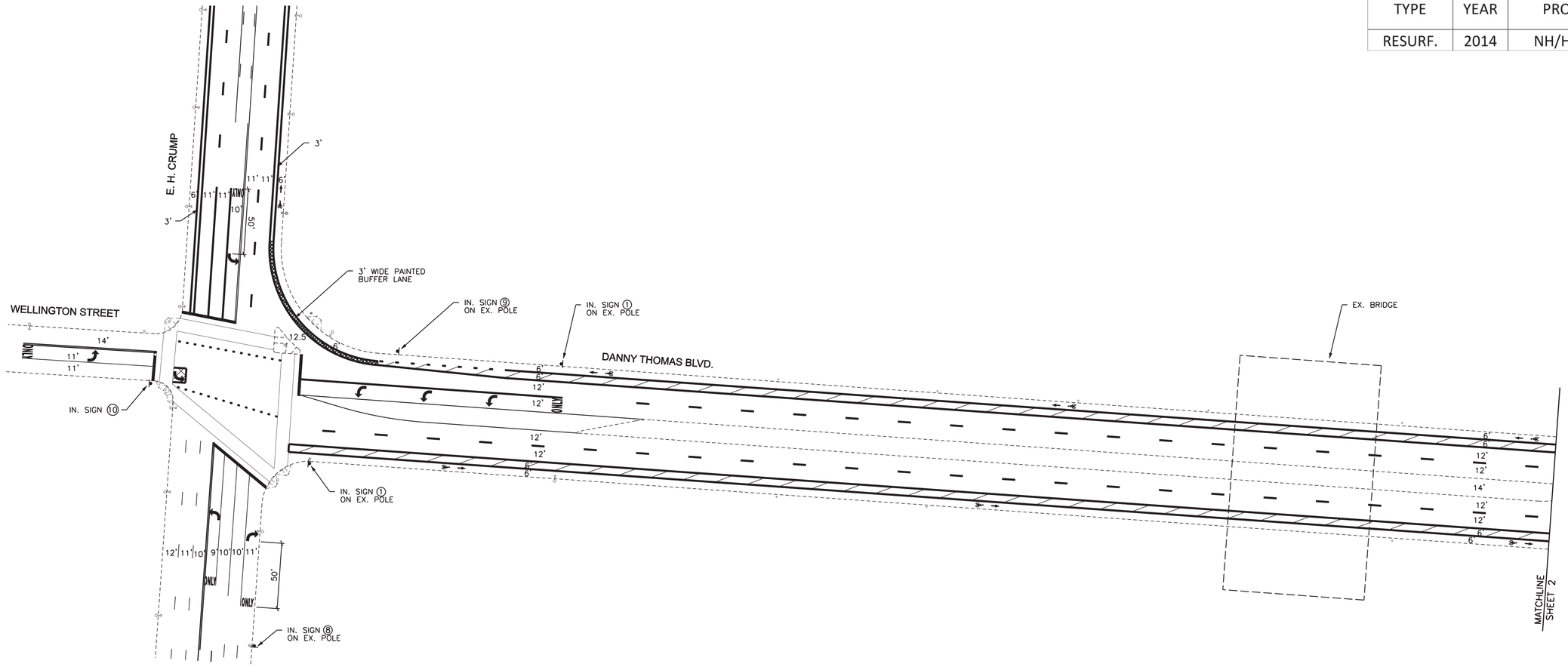

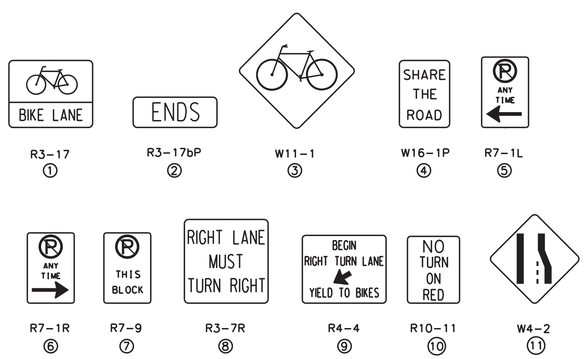

SIGNS

BIKE LANE BUFFER ZONE

BIKE LANE THROUGH INTERSECTION

40 0 40 80

SCALE: 1"=40 Feet

NOTES:

1. INSTALL SIGNS & MARKINGS AS SHOWN PER CITY STANDARD SPECIFICATIONS.
2. INSTALL SIGNS ON EXISTING UTILITY POLE

MARKING PLAN

SHT 1 OF 10

REVISIONS				APPROVED	
NO.	DATE	BY	REMARKS	C.T.E.	C.E.

DIVISION OF ENGINEERING

DANNY THOMAS BLVD.

FROM: E. H. CRUMP BLVD.

TO: N. PARKWAY (A. W. WILLIS)

MEMPHIS, TN

APPROVED BY:

CITY TRAFFIC ENGINEER DATE

CITY ENGINEER DATE

PROJECT NO. 5726-23?

SCALE: 1" = 40'

DATE: 11/20/13

DRAWN BY: D.B.U.

DESIGNED BY: M.T.

CHECKED BY: M.T.

TYPE	YEAR	PROJECT NO.	SHEET NO.
RESURF.	2014	NH/HSIP-1(319)	BL2

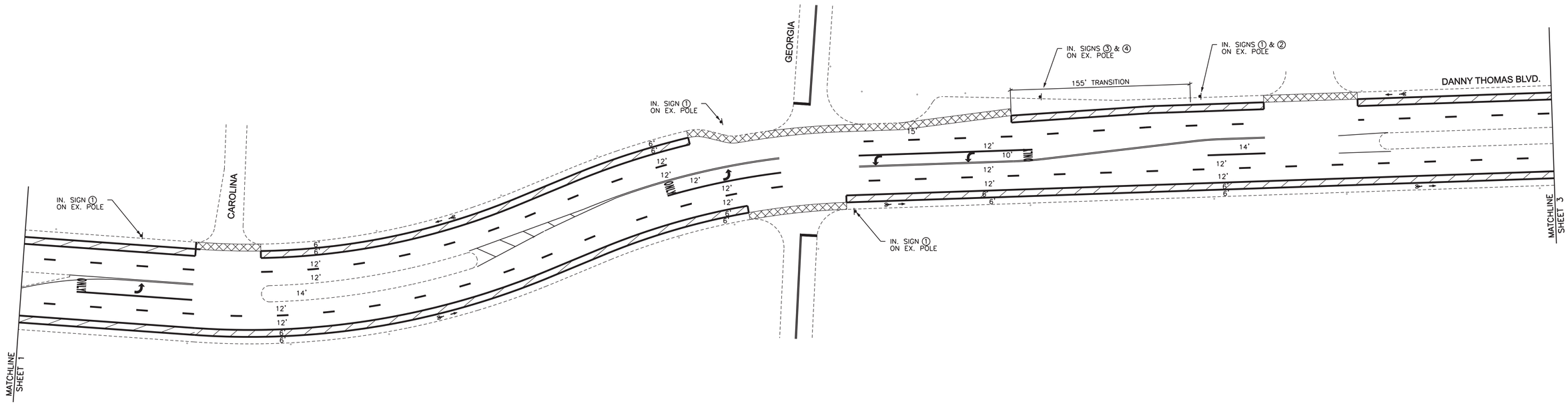

N

40 0 40 80

SCALE: 1"=40 Feet

MARKING PLAN

SHT 2 OF 10

REVISIONS				APPROVED	
NO.	DATE	BY	REMARKS	C.T.E.	C.E.

DIVISION OF ENGINEERING

DANNY THOMAS BLVD.

FROM: E. H. CRUMP BLVD.

TO: N. PARKWAY (A. W. WILLIS)

MEMPHIS, TN

APPROVED BY:

CITY TRAFFIC ENGINEER — DATE

CITY ENGINEER — DATE

PROJECT NO. 5726-23?

SCALE: 1" = 40'

DATE: 11/20/13

DRAWN BY: D.B.U.

DESIGNED BY: M.T.

CHECKED BY: M.T.

TYPE	YEAR	PROJECT NO.	SHEET NO.
RESURF.	2014	NH/HSIP-1(319)	BL3

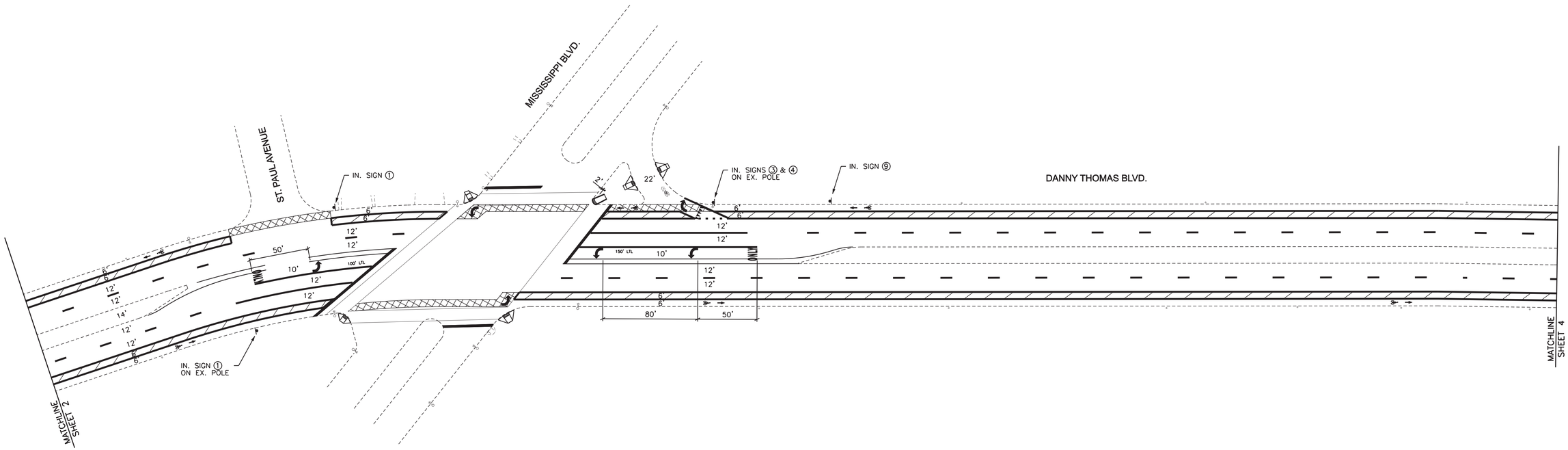

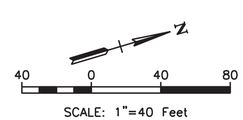

MARKING PLAN

SHT 3 OF 10

REVISIONS				APPROVED	
NO.	DATE	BY	REMARKS	C.T.E.	C.E.

DIVISION OF ENGINEERING

DANNY THOMAS BLVD.

FROM: E. H. CRUMP BLVD.

TO: N. PARKWAY (A. W. WILLIS)

MEMPHIS, TN

APPROVED BY:

CITY TRAFFIC ENGINEER — DATE

CITY ENGINEER — DATE

PROJECT NO. 5726-23?
SCALE: 1" = 40'
DATE: 11/20/13
DRAWN BY: D.B.U.
DESIGNED BY: M.T.
CHECKED BY: M.T.

TYPE	YEAR	PROJECT NO.	SHEET NO.
RESURF.	2014	NH/HSIP-1(319)	BL4

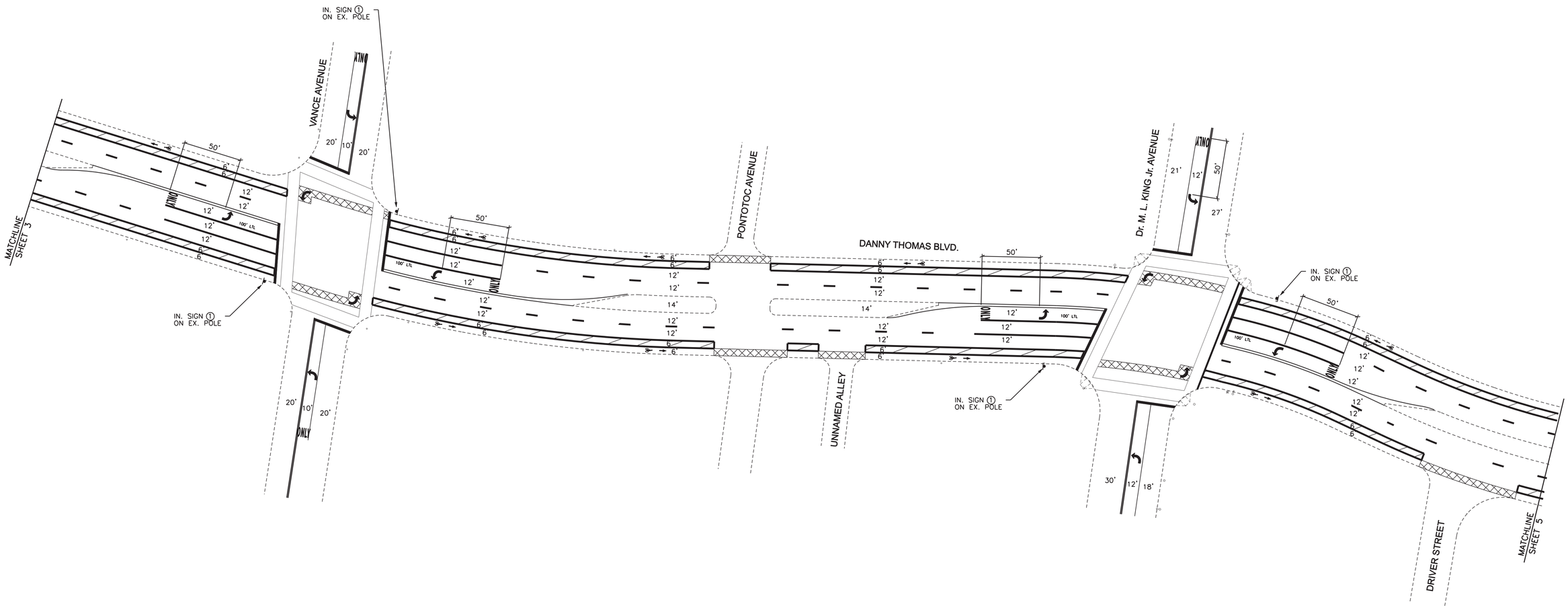

SHT 4 OF 10

MARKING PLAN

N

40 0 40 80

SCALE: 1"=40 Feet

REVISIONS				APPROVED	
NO.	DATE	BY	REMARKS	C.T.E.	C.E.

DIVISION OF ENGINEERING

DANNY THOMAS BLVD.

FROM: E. H. CRUMP BLVD.

TO: N. PARKWAY (A. W. WILLIS)

MEMPHIS, TN

APPROVED BY:

CITY TRAFFIC ENGINEER — DATE

CITY ENGINEER — DATE

PROJECT NO. 5726-23?
SCALE: 1" = 40'
DATE: 11/20/13
DRAWN BY: D.B.U.
DESIGNED BY: M.T.
CHECKED BY: M.T.

...\Danny Thomas-Crump-Parkway-SHT4.dgn 11/20/2013 2:44:20 PM

TYPE	YEAR	PROJECT NO.	SHEET NO.
RESURF.	2014	NH/HSIP-1(319)	BL5

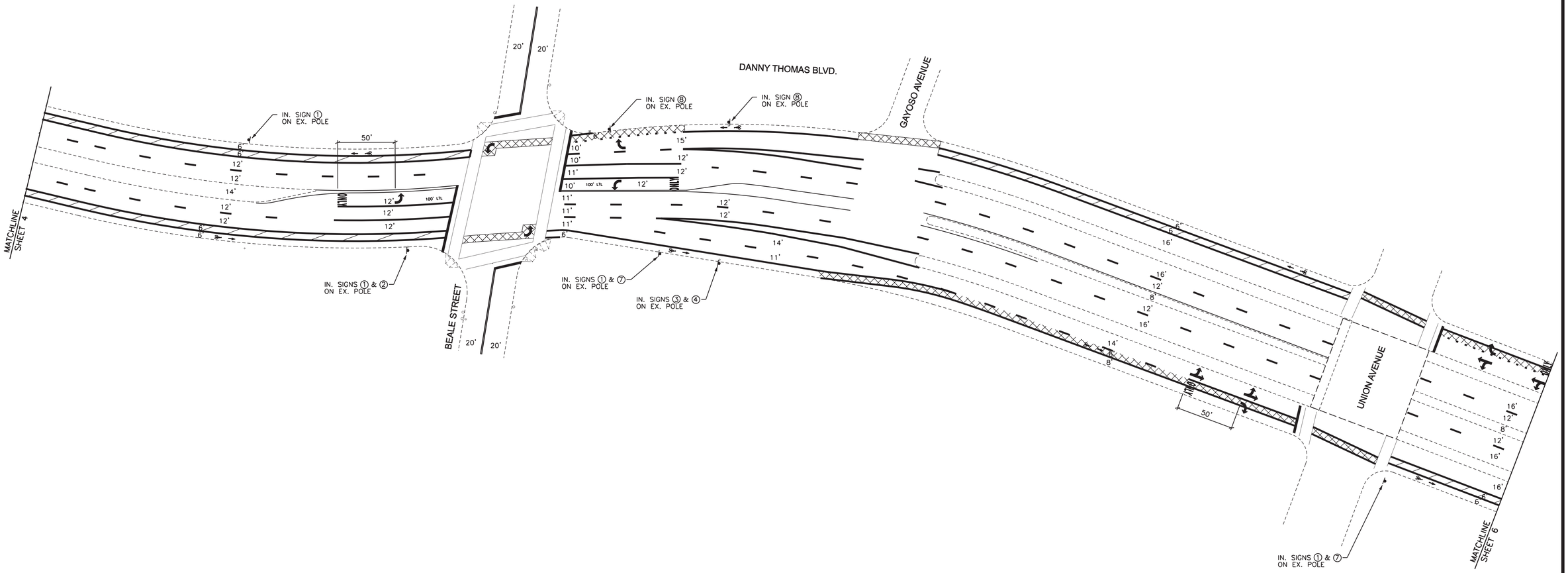

SHT 5 OF 10

MARKING PLAN

REVISIONS				APPROVED	
NO.	DATE	BY	REMARKS	C.T.E.	C.E.

DIVISION OF ENGINEERING

DANNY THOMAS BLVD.

FROM: E. H. CRUMP BLVD.

TO: N. PARKWAY (A. W. WILLIS)

MEMPHIS, TN

APPROVED BY:

CITY TRAFFIC ENGINEER — DATE

CITY ENGINEER — DATE

PROJECT NO. 5726-23?
SCALE: 1" = 40'
DATE: 11/20/13
DRAWN BY: D.B.U.
DESIGNED BY: M.T.
CHECKED BY: M.T.

N

40 0 40 80

SCALE: 1"=40 Feet

TYPE	YEAR	PROJECT NO.	SHEET NO.
RESURF.	2014	NH/HSIP-1(319)	BL6

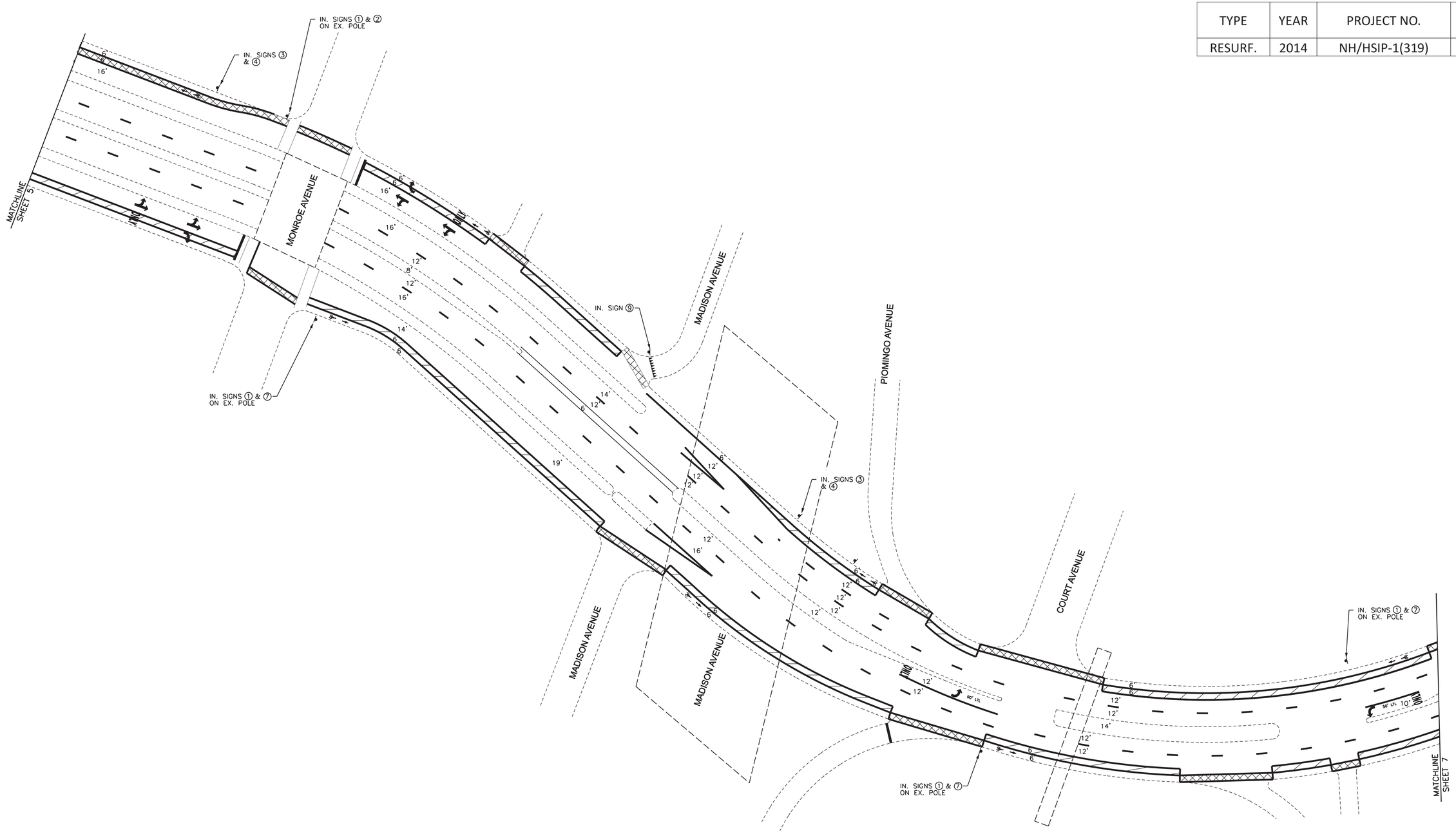

MARKING PLAN

SHT 6 OF 10

REVISIONS				APPROVED	
NO.	DATE	BY	REMARKS	C.T.E.	C.E.

DIVISION OF ENGINEERING

DANNY THOMAS BLVD.

FROM: E. H. CRUMP BLVD.

TO: N. PARKWAY (A. W. WILLIS)

MEMPHIS, TN

APPROVED BY:

CITY TRAFFIC ENGINEER — DATE

CITY ENGINEER — DATE

PROJECT NO. 5726-23?

SCALE: 1" = 40'

DATE: 11/20/13

DRAWN BY: D.B.U.

DESIGNED BY: M.T.

CHECKED BY: M.T.

N

40 0 40 80

SCALE: 1"=40 Feet

TYPE	YEAR	PROJECT NO.	SHEET NO.
RESURF.	2014	NH/HSIP-1(319)	BL7

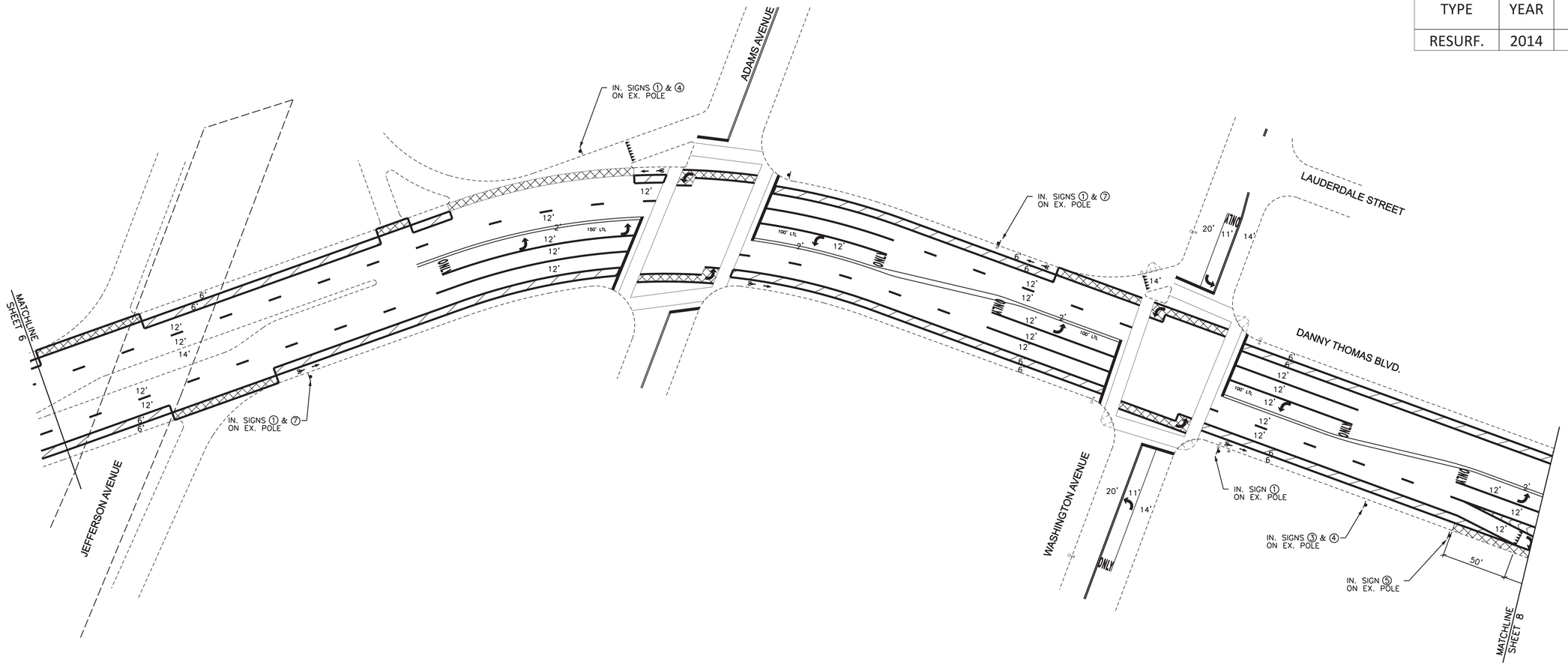

MARKING PLAN

SHT 7 OF 10

40 0 40 80

SCALE: 1"=40 Feet

REVISIONS				APPROVED	
NO.	DATE	BY	REMARKS	C.T.E.	C.E.

DIVISION OF ENGINEERING

DANNY THOMAS BLVD.

FROM: E. H. CRUMP BLVD.

TO: N. PARKWAY (A. W. WILLIS)

MEMPHIS, TN

APPROVED BY:

CITY TRAFFIC ENGINEER DATE

CITY ENGINEER DATE

PROJECT NO. 5726-23?

SCALE: 1" = 40'

DATE: 11/20/13

DRAWN BY: D.B.U.

DESIGNED BY: M.T.

CHECKED BY: M.T.

TYPE	YEAR	PROJECT NO.	SHEET NO.
RESURF.	2014	NH/HSIP-1(319)	BL8

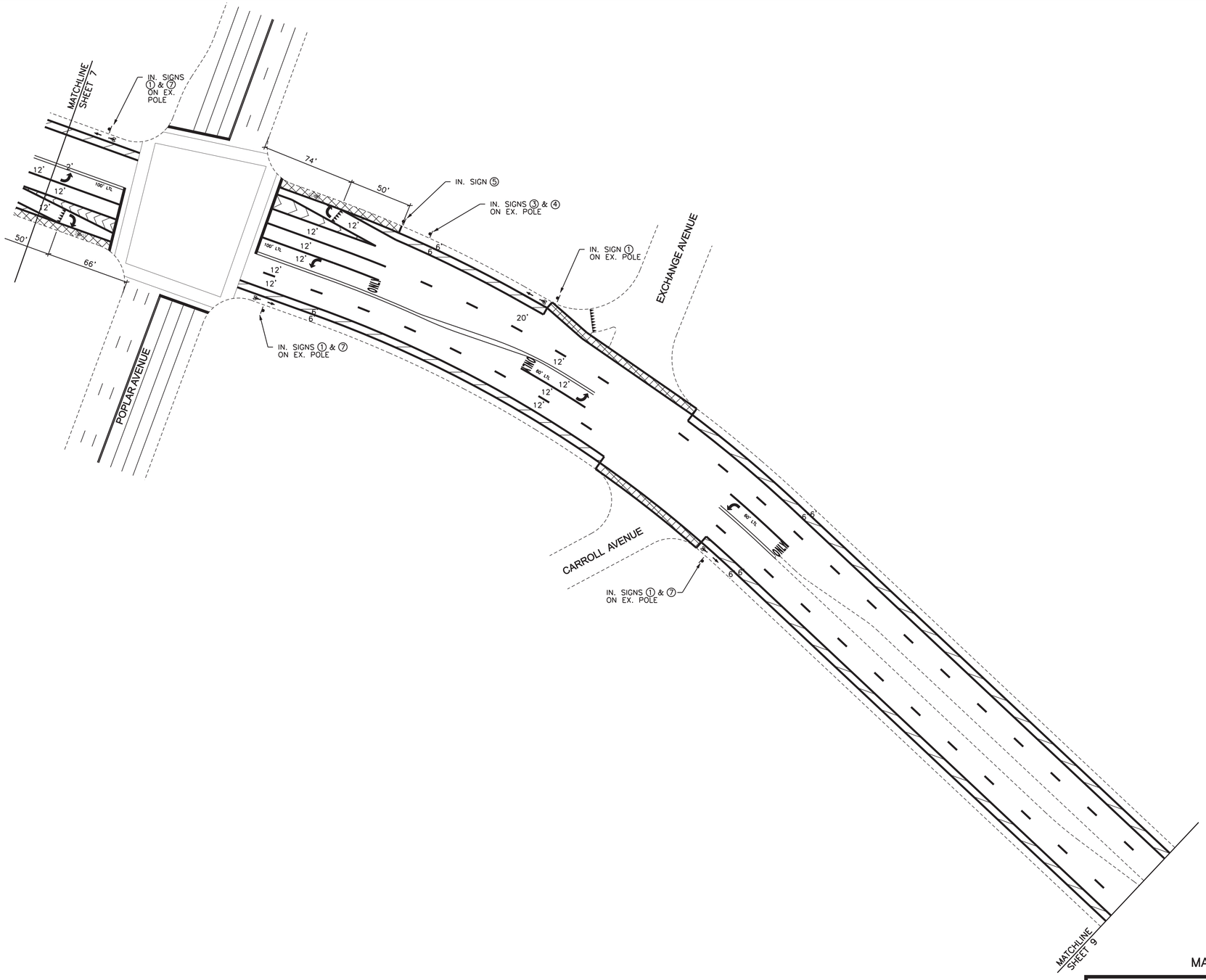

MARKING PLAN

SHT 8 OF 10

N

40 0 40 80

SCALE: 1"=40 Feet

REVISIONS				APPROVED	
NO.	DATE	BY	REMARKS	C.T.E.	C.E.

DIVISION OF ENGINEERING

DANNY THOMAS BLVD.

FROM: E. H. CRUMP BLVD.

TO: N. PARKWAY (A. W. WILLIS)

MEMPHIS, TN

APPROVED BY:

CITY TRAFFIC ENGINEER — DATE

CITY ENGINEER — DATE

PROJECT NO. 5726-23?

SCALE: 1" = 40'

DATE: 11/20/13

DRAWN BY: D.B.U.

DESIGNED BY: M.T.

CHECKED BY: M.T.

TYPE	YEAR	PROJECT NO.	SHEET NO.
RESURF.	2014	NH/HSIP-1(319)	BL9

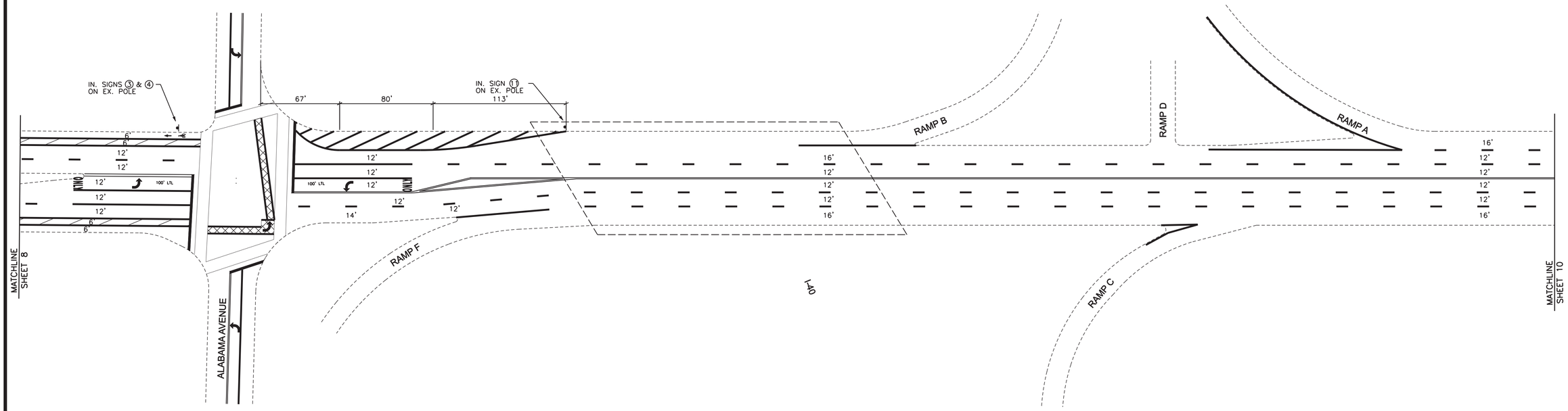

SCALE: 1"=40 Feet

MARKING PLAN

SHT 9 OF 10

REVISIONS				APPROVED	
NO.	DATE	BY	REMARKS	C.T.E.	C.E.

DIVISION OF ENGINEERING

DANNY THOMAS BLVD.

FROM: E. H. CRUMP BLVD.

TO: N. PARKWAY (A. W. WILLIS)

MEMPHIS, TN

APPROVED BY:

CITY TRAFFIC ENGINEER — DATE

CITY ENGINEER — DATE

PROJECT NO. 5726-23?

SCALE: 1" = 40'

DATE: 11/20/13

DRAWN BY: D.B.U.

DESIGNED BY: M.T.

CHECKED BY: M.T.

TYPE	YEAR	PROJECT NO.	SHEET NO.
RESURF.	2014	NH/HSIP-1(319)	BL10



MARKING PLAN

SHT 10 OF 10

N

40 0 40 80

SCALE: 1"=40 Feet

REVISIONS				APPROVED	
NO.	DATE	BY	REMARKS	C.T.E.	C.E.

DIVISION OF ENGINEERING

DANNY THOMAS BLVD.

FROM: E. H. CRUMP BLVD.

TO: N. PARKWAY (A. W. WILLIS)

MEMPHIS, TN

APPROVED BY:

CITY TRAFFIC ENGINEER DATE

CITY ENGINEER DATE

PROJECT NO. 5726-23?

SCALE: 1" = 40'

DATE: 11/20/13

DRAWN BY: D.B.U.

DESIGNED BY: M.T.

CHECKED BY: M.T.