DESCRIPTION	SHT.
TITLE SHEET	1
ESTIMATED QUANTITIES, TYPICAL SECTIONS & DETAILS	2 - 4
UTILITY OWNERS, DROP OFF NOTES & PRE-CONST RIDE NOS.	5
GENERAL NOTES	6
SPECIAL NOTES	7

STANDARD ROADWAY DRAWINGS

DWG. NO.	REV.	DESCRIPTION
ROADWAY DESIGN STANDARDS		
RD-A-1	12-18-99	STANDARD ABBREVIATIONS
RD-L-1	10-26-94	STANDARD LEGEND
RD-L-2	09-05-01	STANDARD LEGEND FOR UTILITY INSTALLATIONS
SAFETY APPURTENANCES AND FENCE		
S-GRA-3		GUARDRAIL ANCHOR FOR TYPE 21, 13 AND IN-LINE TERMINALS
S-GRT-2	11-03-14	TYPE 38 GUARDRAIL TERMINAL
S-GRT-2R		EARTH PAD FOR TYPE 38 TERMINAL (RETROFIT)
TRAFFIC CONTROL APPURTENANCES		
T-M-1	07-24-14	DETAILS OF PAVEMENT MARKINGS FOR CONVENTIONAL ROADS AND MARKING ABBREVIATIONS
T-M-2	07-24-14	DETAILS OF PAVEMENT MARKINGS FOR CONVENTIONAL ROADS
T-M-4	07-24-14	STANDARD INTERSECTION PAVEMENT MARKINGS
T-M-16	12-01-14	ASPHALT SHOULDER RUMBLE STRIPE INSTALLATION DETAILS FOR NON-ACCESS CONTROLLED ROUTES.
T-WZ-10	04-02-12	ADVANCE ROAD WORK SIGNING ON HIGHWAYS AND FREEWAYS

STATE OF TENNESSEE
DEPARTMENT OF TRANSPORTATION
BUREAU OF ENGINEERING

TENN.	YEAR	SHEET NO.
	2015	1
FED. AID PROJ. NO.	HSIP-291(10), HSIP-96(40)	
STATE PROJ. NO.	71008-3203-94, 71008-4203-04	
STATE PROJ. NO.	44011-3200-94,44011-4200-04	
STATE PROJ. NO.	71031-3212-94, 71031-4212-04	

PUTNAM COUNTY

STATE ROUTE 291

FROM SR-24 (LM 0.00)
TO SR-56 (LM 2.00)

STATE ROUTE 96

FROM SR-24 (LM 0.03)
TO JACKSON COUNTY LINE (LM 6.53)

JACKSON COUNTY

STATE ROUTE 96

FROM PUTNAM COUNTY LINE (LM 0.00)
TO SR-53 (RT & LT)(LM 2.23)

RESURFACING & PAVEMENT MARKINGS

STATE HIGHWAY NO. 291 F.A.H.S. NO. N/A
STATE HIGHWAY NO. 96 F.A.H.S. NO. N/A

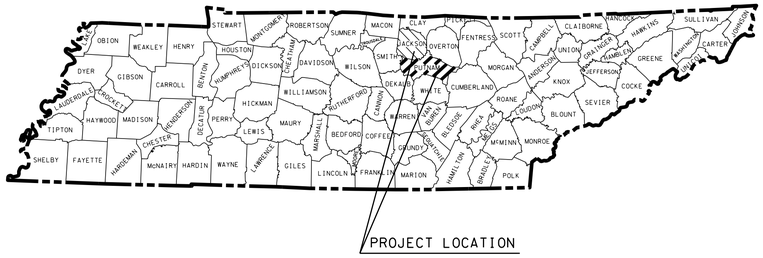

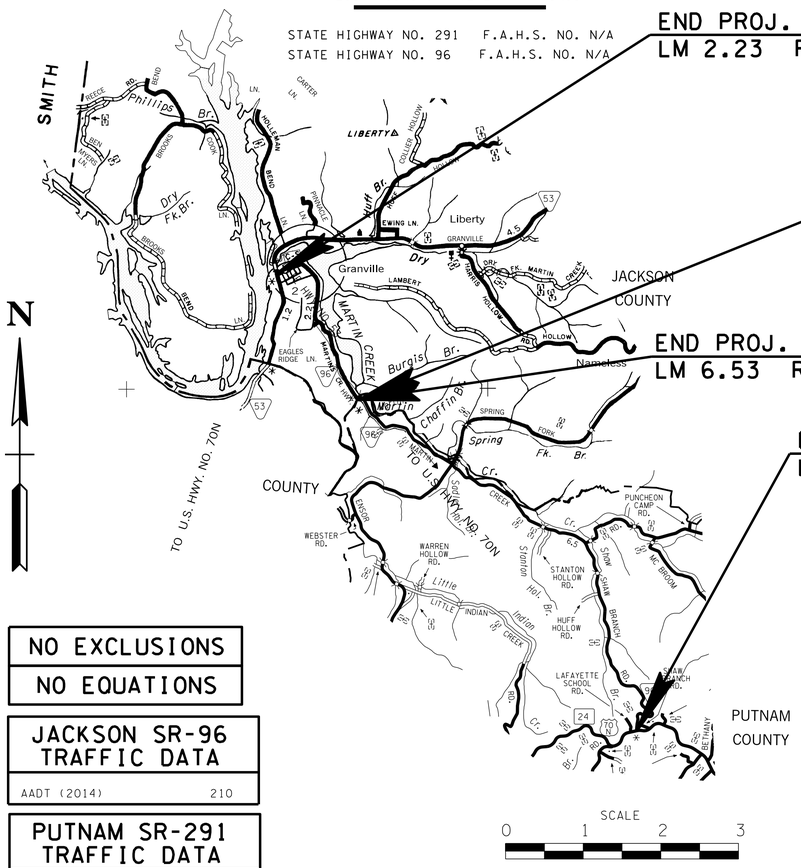

44011-3200-94
44011-4200-04
END PROJ. NO. HSIP-96(40)
LM 2.23 RESURF.

44011-3200-94
44011-4200-04
BEGIN PROJ. NO. HSIP-96(40)
LM 0.00 RESURF.

71031-3212-94
71031-4212-04
END PROJ. NO. HSIP-96(40)
LM 6.53 RESURF.

71031-3212-94
71031-4212-04
BEGIN PROJ. NO. HSIP-96(40)
LM 0.030 RESURF.

71008-3203-94
71008-4203-04
END PROJ. NO. HSIP-291(10)
LM 2.00 RESURF.

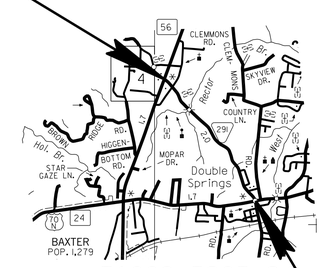

71008-3203-94
71008-4203-04
BEGIN PROJ. NO. HSIP-291(10)
LM 0.00 RESURF.

NO EXCLUSIONS
NO EQUATIONS

JACKSON SR-96 TRAFFIC DATA	
AADT (2014)	210

PUTNAM SR-291 TRAFFIC DATA	
AADT (2014)	1,300

PUTNAM SR-96 TRAFFIC DATA	
AADT (2014)	275

	PUTNAM SR-291	PUTNAM SR-96	JACKSON SR-96	TOTAL	
PROJECT LENGTH	2.00	6.50	2.23	10.73	MILES
TOTAL LANE MILES RESURFACED	4.00	13.00	4.46	21.46	MILES

SPECIAL NOTES

PROPOSALS MAY BE REJECTED BY THE COMMISSIONER IF ANY OF THE UNIT PRICES CONTAINED THEREIN ARE OBVIOUSLY UNBALANCED, EITHER EXCESSIVE OR BELOW THE REASONABLE COST ANALYSIS VALUE.

THIS PROJECT TO BE CONSTRUCTED UNDER THE STANDARD SPECIFICATIONS OF THE TENNESSEE DEPARTMENT OF TRANSPORTATION DATED JANUARY 1, 2015 AND ADDITIONAL SPECIFICATIONS AND SPECIAL PROVISIONS CONTAINED IN THE PLANS AND IN THE PROPOSAL CONTRACT.

TDOT ROAD SP. SV. 2 ROBERT RODGERS PE

DESIGNER KEVIN CRISP PE CHECKED BY GORDON MASENGALE JR

P.E. NO. 98023-4217-04

PIN NO. 120432.00, 120433.00

SEALED BY
ROBERT W. RODGERS
REGISTERED ENGINEER
AGRICULTURE & COMMERCE
NO. 0002229
STATE OF TENNESSEE
03/03/2015

APPROVED: Paul D. Degges
PAUL D. DEGGES, CHIEF ENGINEER

DATE:

APPROVED:
JOHN SCHROER, COMMISSIONER

U.S. DEPARTMENT OF TRANSPORTATION
FEDERAL HIGHWAY ADMINISTRATION

APPROVED:

DIVISION ADMINISTRATOR DATE

03-MAR-2015 14:07
\\J02WF01.tdot.state.tn.us\02Shared\Design County Folders\Design Resurfacing Folders\Resurf 2015\2015 State Routes\SF4 Putnam-291-96(2)_Jackson-96\001_Put-291-96-Jac-96_Title.dgn