


# Traffic Flow Maps

# TENNESSEE

## ROADS AND STREETS

## 2001



# TENNESSEE

City & County  
Traffic Maps  
showing

## 2001

# AVERAGE DAILY TRAFFIC

report prepared by the  
Tennessee Department of Transportation  
Planning Division  
in cooperation with the  
U. S. Department of Transportation  
Federal Highway Administration

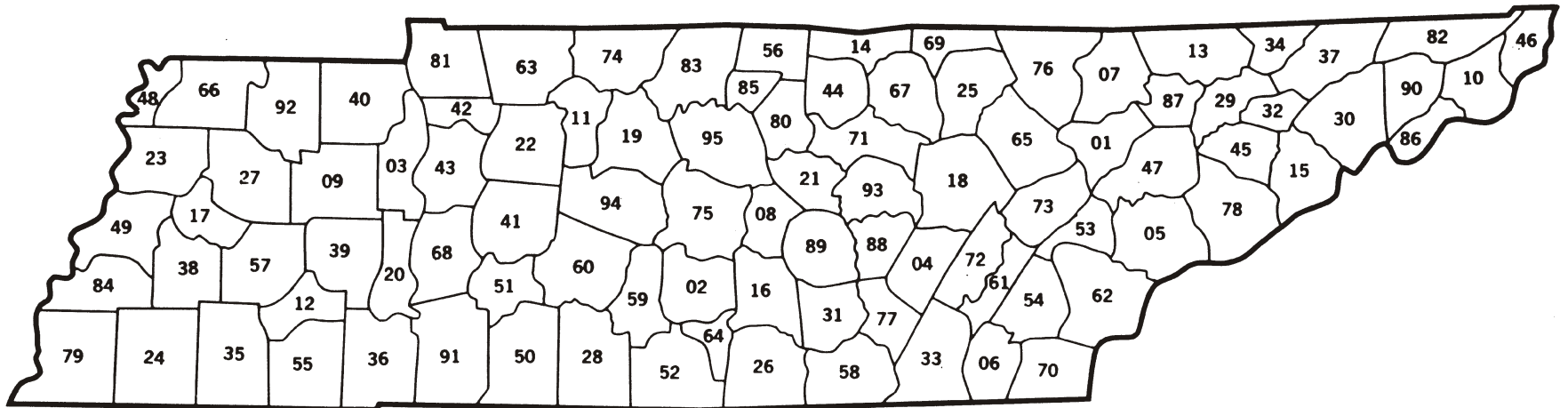
# PREFACE

The Traffic Volumes shown on the following maps are a summary of all the counts made at the portable and continuous Automatic Traffic Recorder Stations by the Division of Planning . The counts are made annually from January thru December and adjusted to represent (2001) Average Daily Traffic by using factors obtained from the 28 continuous stations strategically located throughout the State. These counts represent the estimated traffic using the facility during the (2001) traffic year under conditions existing at that time and should not be used for design purposes without further study.



Department Of Transportation. January, 2002  
Authorization Number 401263  
600 Copies.  
This public document was promulgated at a cost of \$7.15 per copy.

TRAFFIC MAPS ARE NUMBERED ALPHABETICALLY  
BY COUNTY NAME

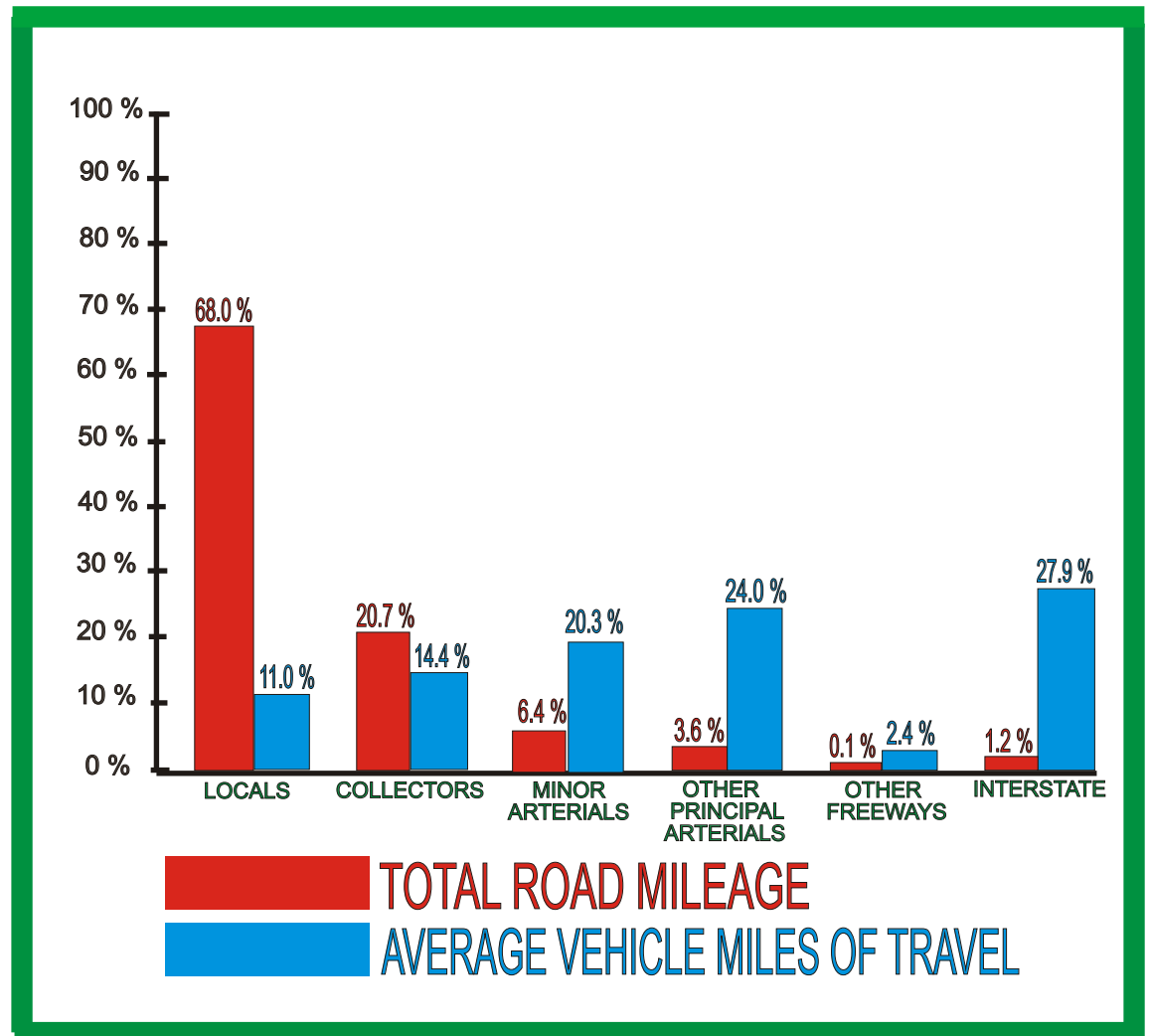


## COUNTY NUMBERS AND LOCATIONS

01 ANDERSON	20 DECATUR	39 HENDERSON	58 MARION	77 SEQUATCHIE
02 BEDFORD	21 DEKALB	40 HENRY	59 MARSHALL	78 SEVIER
03 BENTON	22 DICKSON	41 HICKMAN	60 MAURY	79 SHELBY
04 BLEDSOE	23 DYER	42 HOUSTON	61 MEIGS	80 SMITH
05 BLOUNT	24 FAYETTE	43 HUMPHREYS	62 MONROE	81 STEWART
06 BRADLEY	25 FENTRESS	44 JACKSON	63 MONTGOMERY	82 SULLIVAN
07 CAMPBELL	26 FRANKLIN	45 JEFFERSON	64 MOORE	83 SUMNER
08 CANNON	27 GIBSON	46 JOHNSON	65 MORGAN	84 TIPTON
09 CARROLL	28 GILES	47 KNOX	66 OBION	85 TROUSDALE
10 CARTER	29 GRAINGER	48 LAKE	67 OVERTON	86 UNICOI
11 CHEATHAM	30 GREENE	49 LAUDERDALE	68 PERRY	87 UNION
12 CHESTER	31 GRUNDY	50 LAWRENCE	69 PICKETT	88 VAN BUREN
13 CLAIBORNE	32 HAMBLÉN	51 LEWIS	70 POLK	89 WARREN
14 CLAY	33 HAMILTON	52 LINCOLN	71 PUTNAM	90 WASHINGTON
15 COCKE	34 HANCOCK	53 LOUDON	72 RHEA	91 WAYNE
16 COFFEE	35 HARDEMAN	54 McMINN	73 ROANE	92 WEAKLEY
17 CROCKETT	36 HARDIN	55 McNAIRY	74 ROBERTSON	93 WHITE
18 CUMBERLAND	37 HAWKINS	56 MACON	75 RUTHERFORD	94 WILLIAMSON
19 DAVIDSON	38 HAYWOOD	57 MADISON	76 SCOTT	95 WILSON

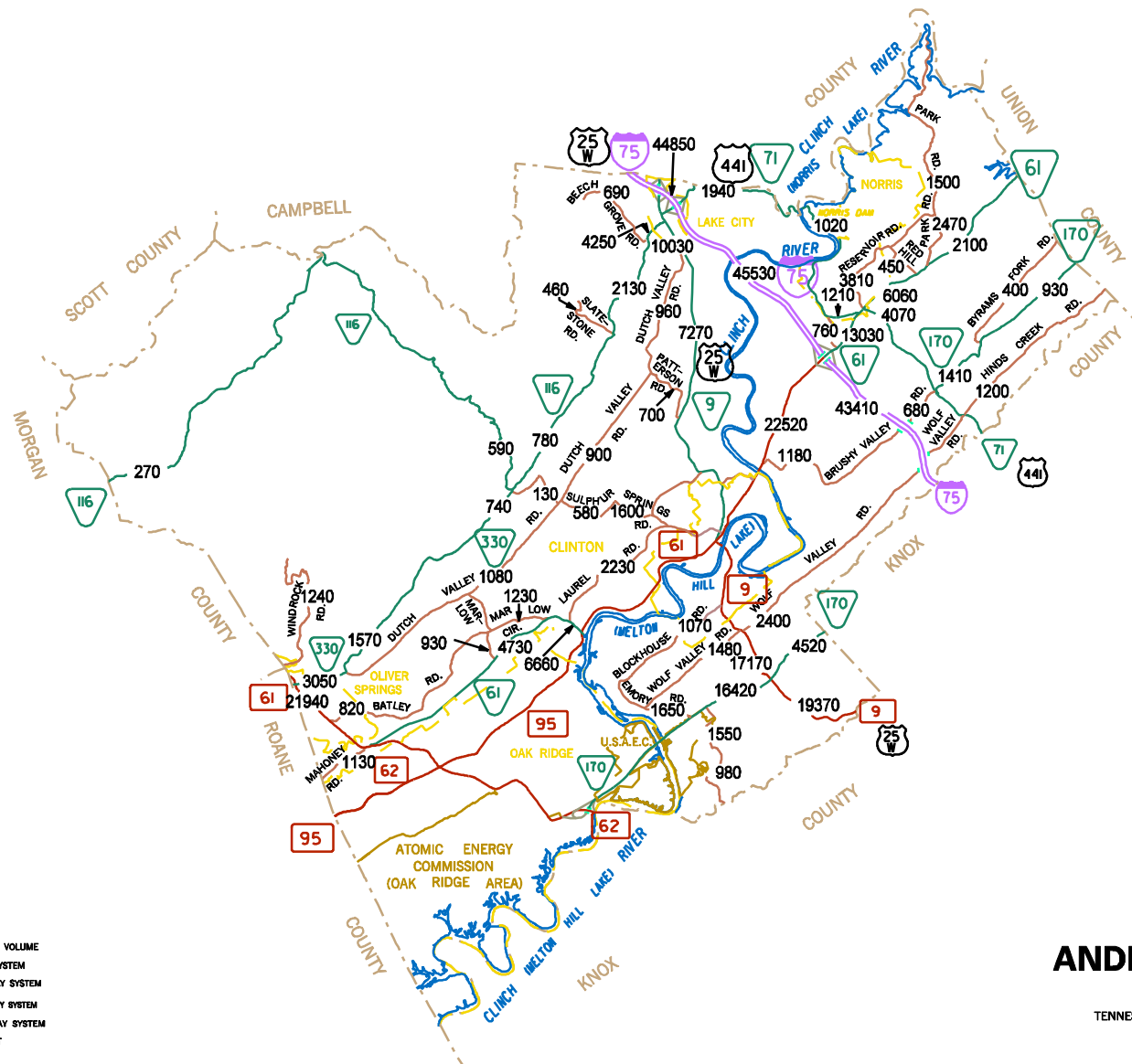
# TOTAL ROAD MILEAGE AND VEHICLE MILES OF TRAVEL IN TENNESSEE

Tennessee roads and streets are grouped into functional class according to the character of service they provide. In Tennessee the Interstate System accounts for only 1.2 percent of the State's total miles of roadway; however, 28 percent of total travel occurs on this system. The local system accounts for 68 percent of the State's total road length but only 11 percent of total travel. The Interstate, Other Freeways, and Other Principal Arterials provide the highest level of mobility at the highest speed for a long uninterrupted distance. The Collector system provides a lower level of mobility at lower speeds and for a shorter distance. The Collectors connect Local roads with Arterials. The Local system provides access to adjacent land but limited mobility. The Locals carry traffic to the Collector roads. The following graph illustrates the comparison between total road mileage and Annual Vehicle Miles of Travel. The percentage of travel on the Interstate System is the largest while the percentage of mileage is very small.



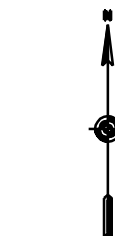
# Index of County and City Map Sheets

<b>01-Anderson</b> 01a-Clinton 01b-Oak Ridge	<i>19c-Nashville</i> CBD South <i>19d-</i> Goodlettsville	<b>36-Hardin</b> 36a-Savannah	<i>54a-Athens</i>	<b>74-Robertson</b> 74a-Springfield	<b>87-Union</b>
<b>02-Bedford</b> 02a-Shelbyville	<b>20-Decatur</b> 20a-Parsons	<b>37-Hawkins</b> 37a-Rogersville	<b>55-McNairy</b> 55a, Selmer	<b>75-Rutherford</b> 75a- Murfreesboro	<b>88-VanBuren</b>
<b>03-Benton</b> 03a-Camden	<b>21-DeKalb</b> 21a-Smithville	<b>38-Haywood</b> 38a-Brownsville	<b>56-Macon</b> 56a-Lafayette	75b-Smyrna	<b>89-Warren</b>
<b>04-Bledsoe</b>	<b>22-Dickson</b> 22a-Dickson	<b>39-Henderson</b> 39a-Lexington	<b>57-Madison</b> 57a-Jackson	75c-Laverne	<b>89a-McMinnville</b>
<b>05-Blount</b> 05a-Alcoa- Maryville	<b>23-Dyer</b> 23a-Dyersburg	<b>40-Henry</b> 40a-Paris	<b>58-Marion</b>	<b>76-Scott</b> 76a-Oneida	90-Washington 90a-Johnson City
<b>06-Bradley</b> 06a-Cleveland	<b>24-Fayette</b> 24a-Somerville	<b>41-Hickman</b> 41a-Centerville	<b>59-Marshall</b> 59a-Lewisburg	<b>77-Sequatchie</b> 77a-Dunlap	90b- Jonesborough
<b>07-Campbell</b> 07a-Lafollette	<b>25-Fentress</b> 25a-Jamestown	<b>42-Houston</b>	<b>60-Maury</b> 60a-Columbia	<b>78-Sevier</b> 78a-Sevierville	<b>91-Wayne</b> 91a-Waynesboro
<b>08-Cannon</b>	<b>26-Franklin</b> 26a-Winchester	<b>43-Humphreys</b> 43a-Waverley	60b-Mt Pleasant	78b-Seymour	<b>92-Weakley</b> 92-Dresden
<b>09-Carroll</b> 09a-Huntingdon 09b-Mckenzie	<b>27-Gibson</b> 27a-Humboldt	<b>44-Jackson</b> 44a-Gainesboro	<b>61-Meigs</b>	<b>79-Shelby</b> 79a-Memphis	92b-Martin
<b>10-Carter</b> 10a-Elizabethton	27b-Milan	<b>45-Jefferson</b> 45a-Jefferson City	<b>62-Monroe</b> 62a-Madisonville	79b-Memphis CBD	<b>93-White</b> 93a-Sparta
<b>11-Cheatham</b>	27c-Trenton	<b>46-Johnson</b>	62b-Sweetwater	79c-Millington	<b>94-Williamson</b> 94a-Franklin
<b>12-Chester</b> 12a-Henderson	<b>28-Giles</b> 28a-Pulaski	<b>47-Knox</b> 47a-Knoxville	<b>63-Montgomery</b> 63a-Clarksville	79d-Collierville	94b-Brentwood
<b>13-Claiborne</b> 13a-Tazewell	<b>29-Grainger</b>	47b-Knoxville CBD	<b>64-Moore</b>	79e- Germantown	<b>95-Wilson</b> 95a-Lebanon
<b>14-Clay</b>	<b>30-Greene</b> 30a-Greeneville	47c-Farrigut	<b>65-Morgan</b>	<b>80-Smith</b> 80a-Carthage	
<b>15-Cocke</b> 15a-Newport	<b>31-Grundy</b>	<b>48-Lake</b>	<b>66-Obion</b> 66a-Union City	<b>81-Stewart</b>	
<b>16-Coffee</b> 16a-Manchester	<b>32-Hamblen</b> 32a-Morristown	<b>49-Lauderdale</b> 49a-Ripley	66b-South Fulton	<b>82-Sullivan</b> 82a-Bristol	
<b>17-Crockett</b>	<b>33-Hamilton</b> 33a-Chattanooga	<b>50-Lawrence</b> 50a- Lawrenceburg	<b>67-Overton</b> 67a-Livingston	82b-Kingsport	
<b>18-Cumberland</b> 18a-Crossville	33b- Chattanooga CBD	<b>51-Lewis</b> 51a-Hohenwald	<b>68-Perry</b>	82c-Blountville	
<b>19-Davidson</b> 19a-Nashville 19b-Nashville CBD North	33c-Soddy-Daisy	<b>52-Lincoln</b> 52a-Fayetteville	<b>69-Pickett</b>	<b>83-Sumner</b> 83a-Gallatin	
	33d-Collegedale	<b>53-Loudon</b> 53a-Lenoir City	<b>70-Polk</b>	83b- Hendersonville	
	<b>34-Hancock</b>	53b-Loudon	<b>71-Putnam</b> 71a-Cookeville	83c-Portland	
	<b>35-Hardeman</b> 35a-Bolivar	<b>54-McMinn</b>	71b-Monterey	<b>84-Tipton</b> 84a-Covington	
			<b>72-Rhea</b> 72a-Dayton	<b>85-Trousdale</b> 85a-Hartsville	
			<b>73-Roane</b> 73a-Harriman	<b>86-Unicoi</b> 86a-Erwin	
			73b-Rockwood		
			73c-Kingston		
			73d-Oak Ridge		



# LEGEND

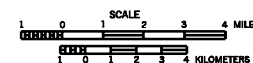
- AVERAGE DAILY TRAFFIC VOLUME
- INTERSTATE HIGHWAY SYSTEM
- U.S. NUMBERED HIGHWAY SYSTEM
- STATE SECONDARY HIGHWAY SYSTEM
- STATE PRIMARY HIGHWAY SYSTEM
- LOCAL ROAD OR STREET
- COUNTY LINE
- STATE LINE
- INCORPORATED CITY BOUNDARY
- RESERVATION BOUNDARY
- WIDE STREAM



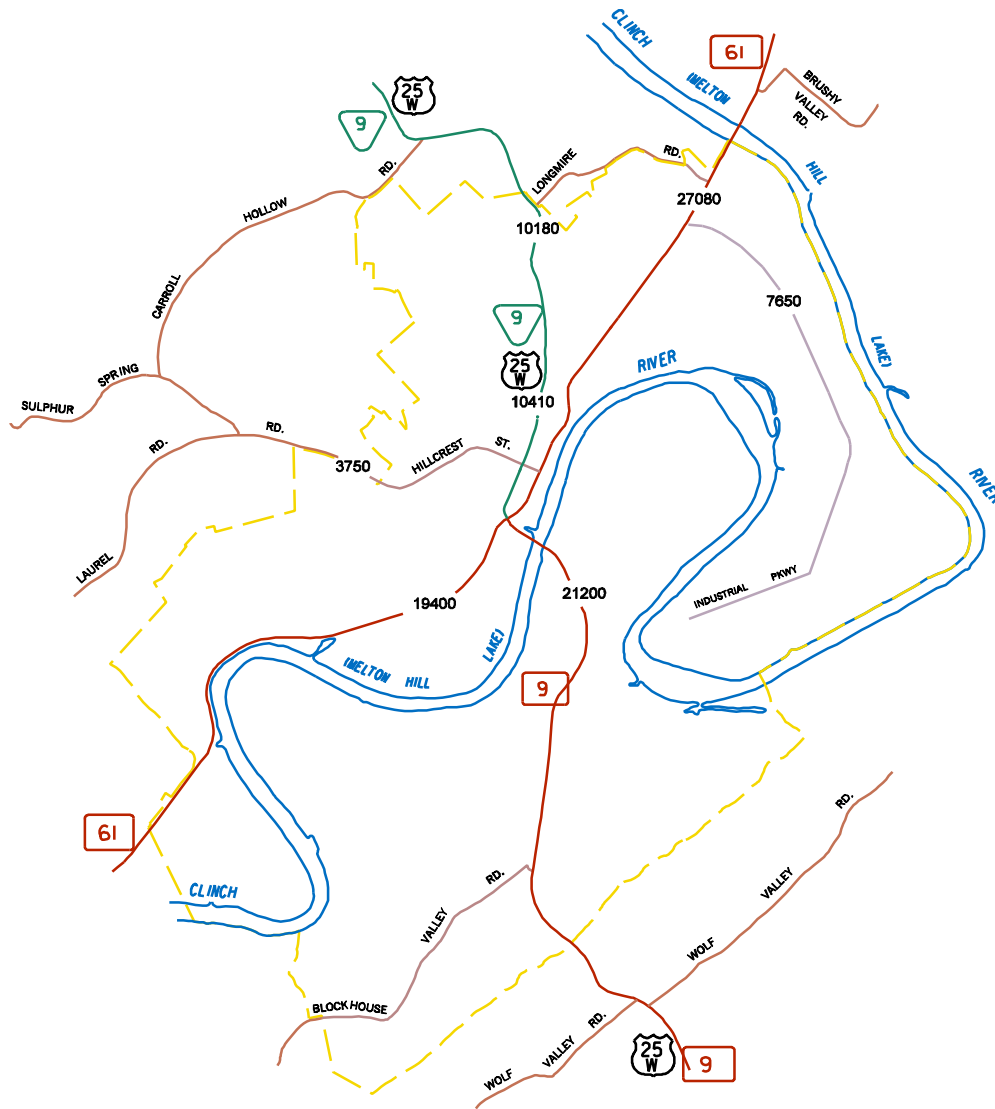
TRAFFIC MAP

## ANDERSON COUNTY TENNESSEE

PREPARED BY THE  
TENNESSEE DEPARTMENT OF TRANSPORTATION  
PLANNING DIVISION  
IN COOPERATION WITH THE  
U.S. DEPARTMENT OF TRANSPORTATION  
FEDERAL HIGHWAY ADMINISTRATION



2001



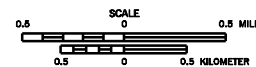
# LEGEND

- AVERAGE DAILY TRAFFIC VOLUME
- INTERSTATE HIGHWAY SYSTEM
- U.S. NUMBERED HIGHWAY SYSTEM
- STATE SECONDARY HIGHWAY SYSTEM
- STATE PRIMARY HIGHWAY SYSTEM
- LOCAL ROAD OR STREET
- COUNTY LINE
- STATE LINE
- INCORPORATED CITY BOUNDARY
- RESERVATION BOUNDARY
- WIDE STREAM



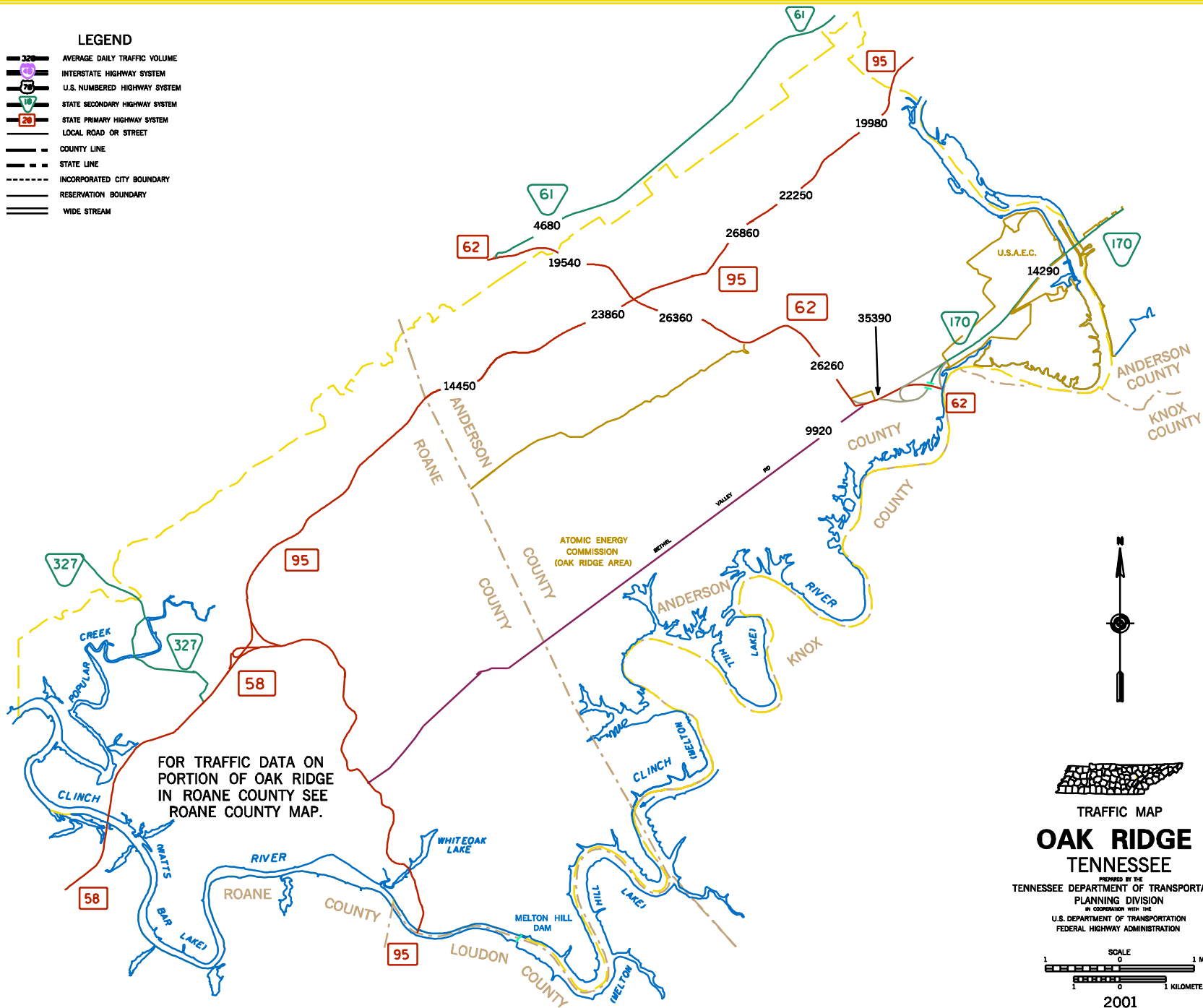
## TRAFFIC MAP CLINTON TENNESSEE

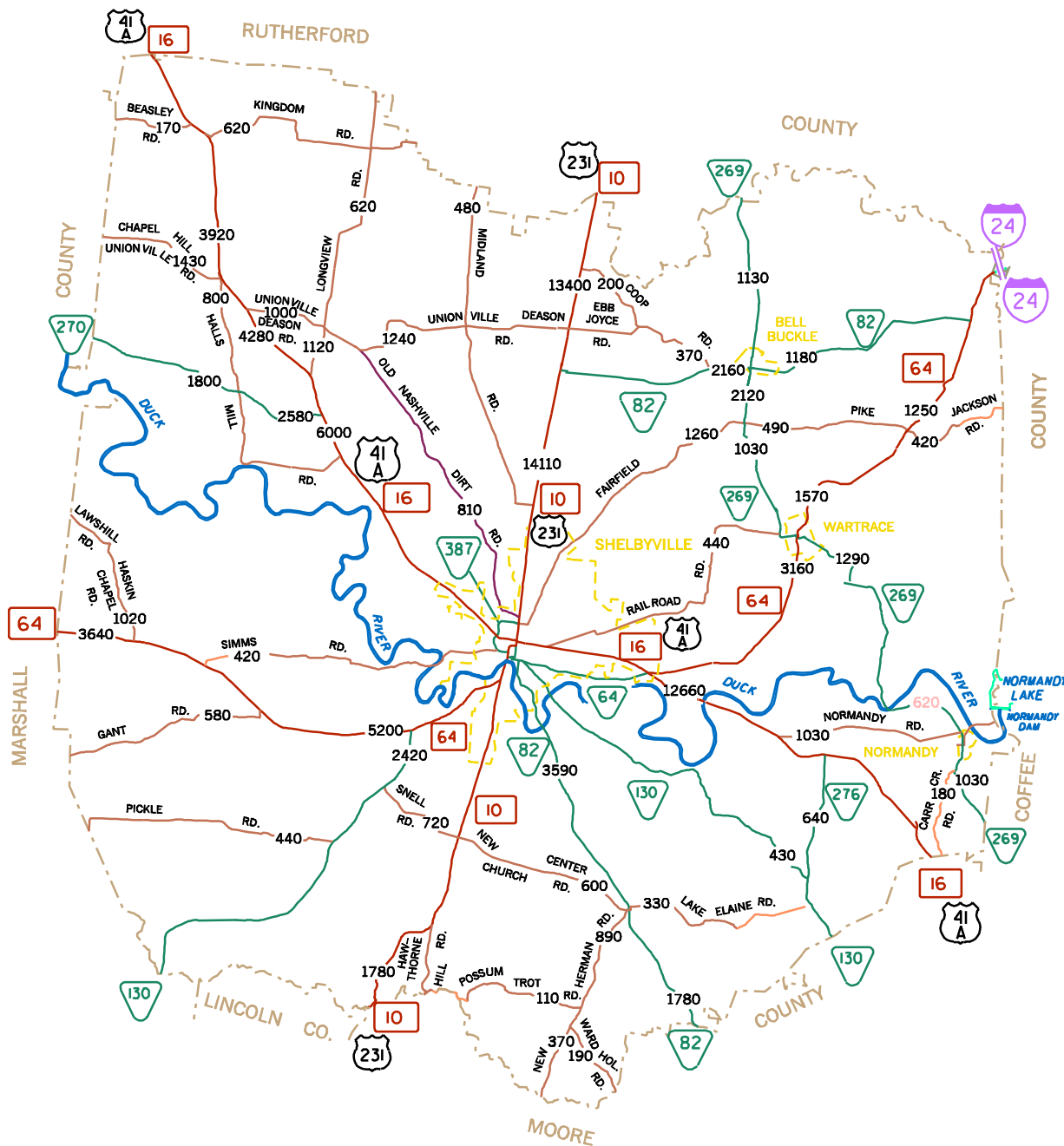
PREPARED BY THE  
TENNESSEE DEPARTMENT OF TRANSPORTATION  
PLANNING DIVISION  
IN COOPERATION WITH THE  
U.S. DEPARTMENT OF TRANSPORTATION  
FEDERAL HIGHWAY ADMINISTRATION



2001

	AVERAGE DAILY TRAFFIC VOLUME
	INTERSTATE HIGHWAY SYSTEM
	U.S. NUMBERED HIGHWAY SYSTEM
	STATE SECONDARY HIGHWAY SYSTEM
	STATE PRIMARY HIGHWAY SYSTEM
	LOCAL ROAD OR STREET
	COUNTY LINE
	STATE LINE
	INCORPORATED CITY BOUNDARY
	RESERVATION BOUNDARY
	WIDE STREAM





# LEGEND

- 328 AVERAGE DAILY TRAFFIC VOLUME
- INTERSTATE HIGHWAY SYSTEM
- U.S. NUMBERED HIGHWAY SYSTEM
- STATE SECONDARY HIGHWAY SYSTEM
- STATE PRIMARY HIGHWAY SYSTEM
- LOCAL ROAD OR STREET
- COUNTY LINE
- STATE LINE
- INCORPORATED CITY BOUNDARY
- RESERVATION BOUNDARY
- WIDE STREAM

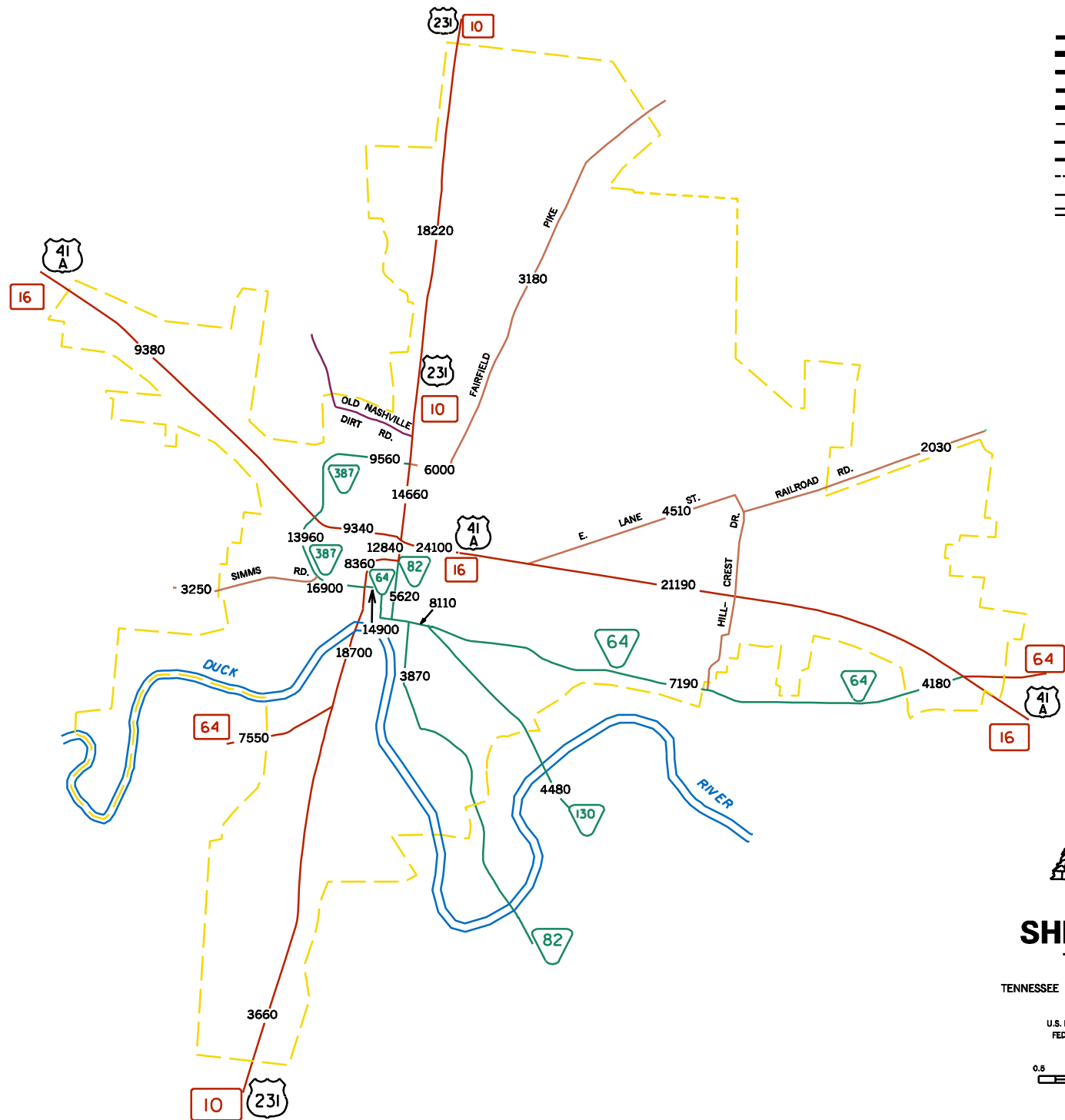


## BEDFORD COUNTY TENNESSEE

PREPARED BY THE  
TENNESSEE DEPARTMENT OF TRANSPORTATION  
PLANNING DIVISION  
IN COOPERATION WITH THE  
U.S. DEPARTMENT OF TRANSPORTATION  
FEDERAL HIGHWAY ADMINISTRATION



2001



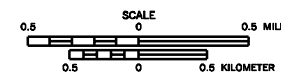
# LEGEND

- 320 AVERAGE DAILY TRAFFIC VOLUME
- INTERSTATE HIGHWAY SYSTEM
- U.S. NUMBERED HIGHWAY SYSTEM
- STATE SECONDARY HIGHWAY SYSTEM
- STATE PRIMARY HIGHWAY SYSTEM
- LOCAL ROAD OR STREET
- COUNTY LINE
- STATE LINE
- INCORPORATED CITY BOUNDARY
- RESERVATION BOUNDARY
- WIDE STREAM














## TRAFFIC MAP SHELBYVILLE TENNESSEE

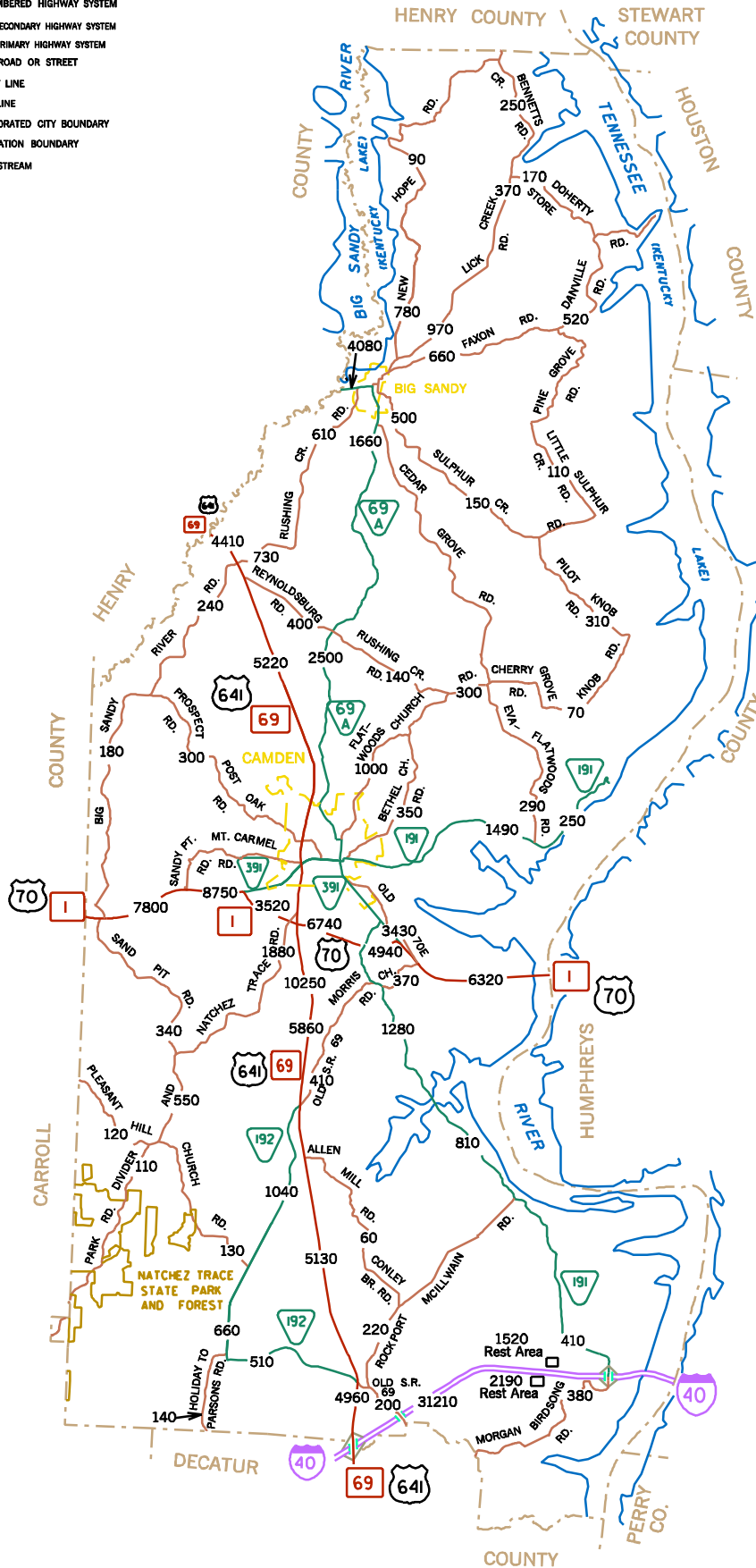
PREPARED BY THE  
TENNESSEE DEPARTMENT OF TRANSPORTATION  
PLANNING DIVISION  
IN COOPERATION WITH THE  
U.S. DEPARTMENT OF TRANSPORTATION  
FEDERAL HIGHWAY ADMINISTRATION



2001

# LEGEND

-  AVERAGE DAILY TRAFFIC VOLUME
-  INTERSTATE HIGHWAY SYSTEM
-  U.S. NUMBERED HIGHWAY SYSTEM
-  STATE SECONDARY HIGHWAY SYSTEM
-  STATE PRIMARY HIGHWAY SYSTEM
-  LOCAL ROAD OR STREET
-  COUNTY LINE
-  STATE LINE
-  INCORPORATED CITY BOUNDARY
-  RESERVATION BOUNDARY
-  WIDE STREAM



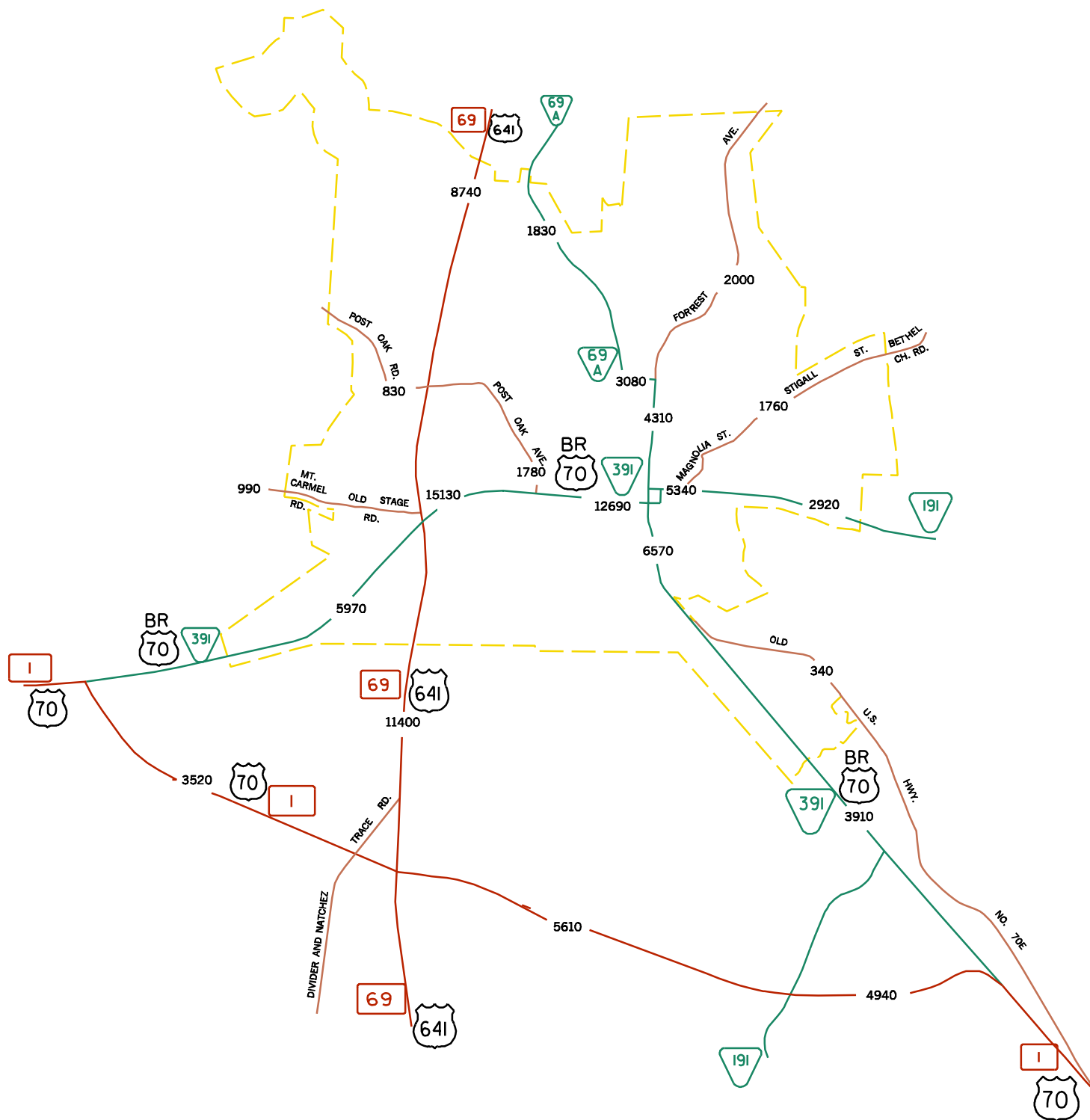
## TRAFFIC MAP BENTON COUNTY TENNESSEE

PREPARED BY THE  
TENNESSEE DEPARTMENT OF TRANSPORTATION  
PLANNING DIVISION  
IN COOPERATION WITH THE  
U.S. DEPARTMENT OF TRANSPORTATION  
FEDERAL HIGHWAY ADMINISTRATION



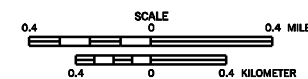
2001

	AVERAGE DAILY TRAFFIC VOLUME
	INTERSTATE HIGHWAY SYSTEM
	U.S. NUMBERED HIGHWAY SYSTEM
	STATE SECONDARY HIGHWAY SYSTEM
	STATE PRIMARY HIGHWAY SYSTEM
	LOCAL ROAD OR STREET
	COUNTY LINE
	STATE LINE
	INCORPORATED CITY BOUNDARY
	RESERVATION BOUNDARY
	WIDE STREAM














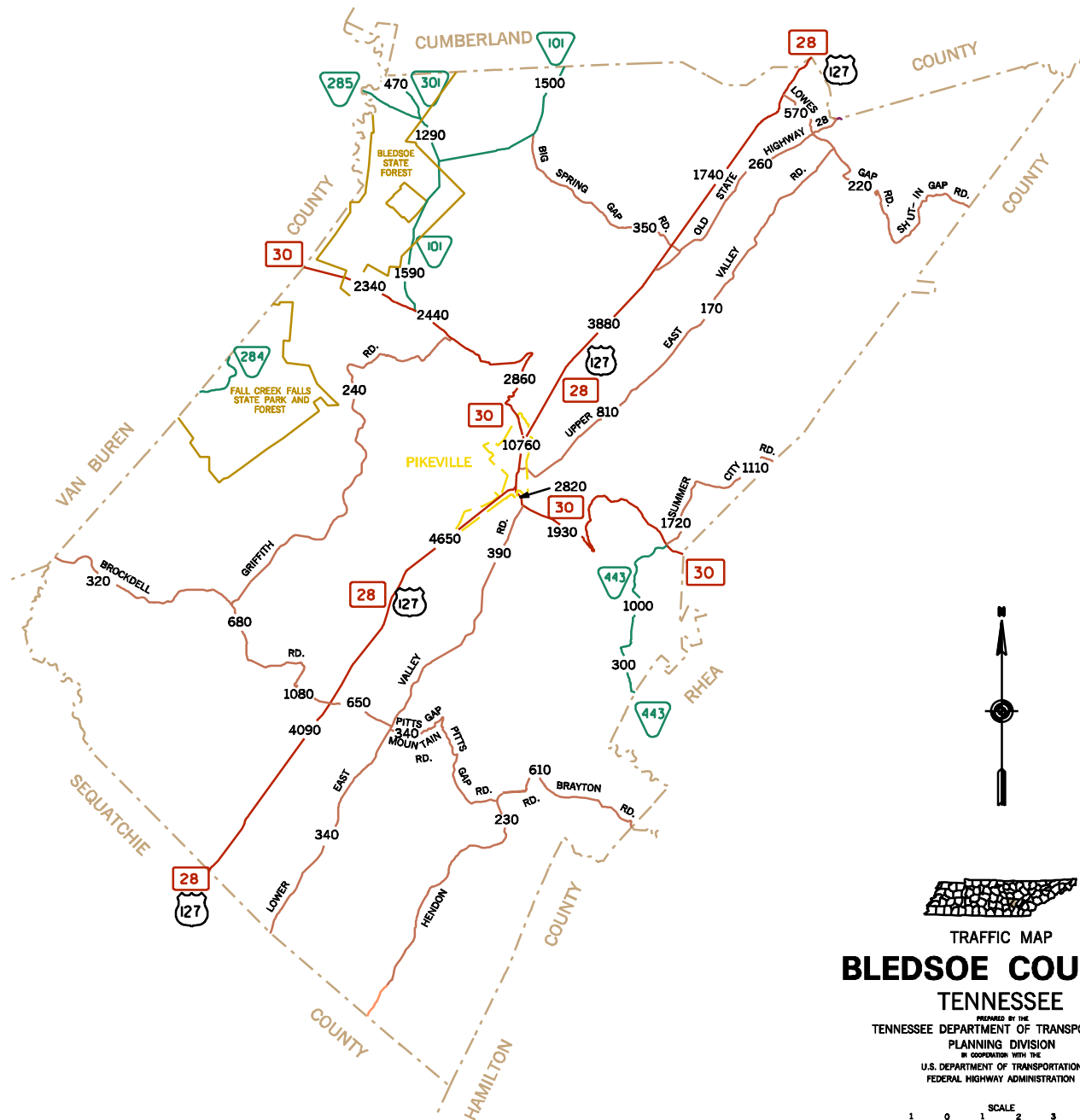
TRAFFIC MAP  
**CAMDEN**  
TENNESSEE

PREPARED BY THE  
TENNESSEE DEPARTMENT OF TRANSPORTATION  
PLANNING DIVISION  
IN COOPERATION WITH THE  
U.S. DEPARTMENT OF TRANSPORTATION  
FEDERAL HIGHWAY ADMINISTRATION



# LEGEND

-  AVERAGE DAILY TRAFFIC VOLUME
-  INTERSTATE HIGHWAY SYSTEM
-  U.S. NUMBERED HIGHWAY SYSTEM
-  STATE SECONDARY HIGHWAY SYSTEM
-  STATE PRIMARY HIGHWAY SYSTEM
-  LOCAL ROAD OR STREET
-  COUNTY LINE
-  STATE LINE
-  INCORPORATED CITY BOUNDARY
-  RESERVATION BOUNDARY
-  WIDE STREAM

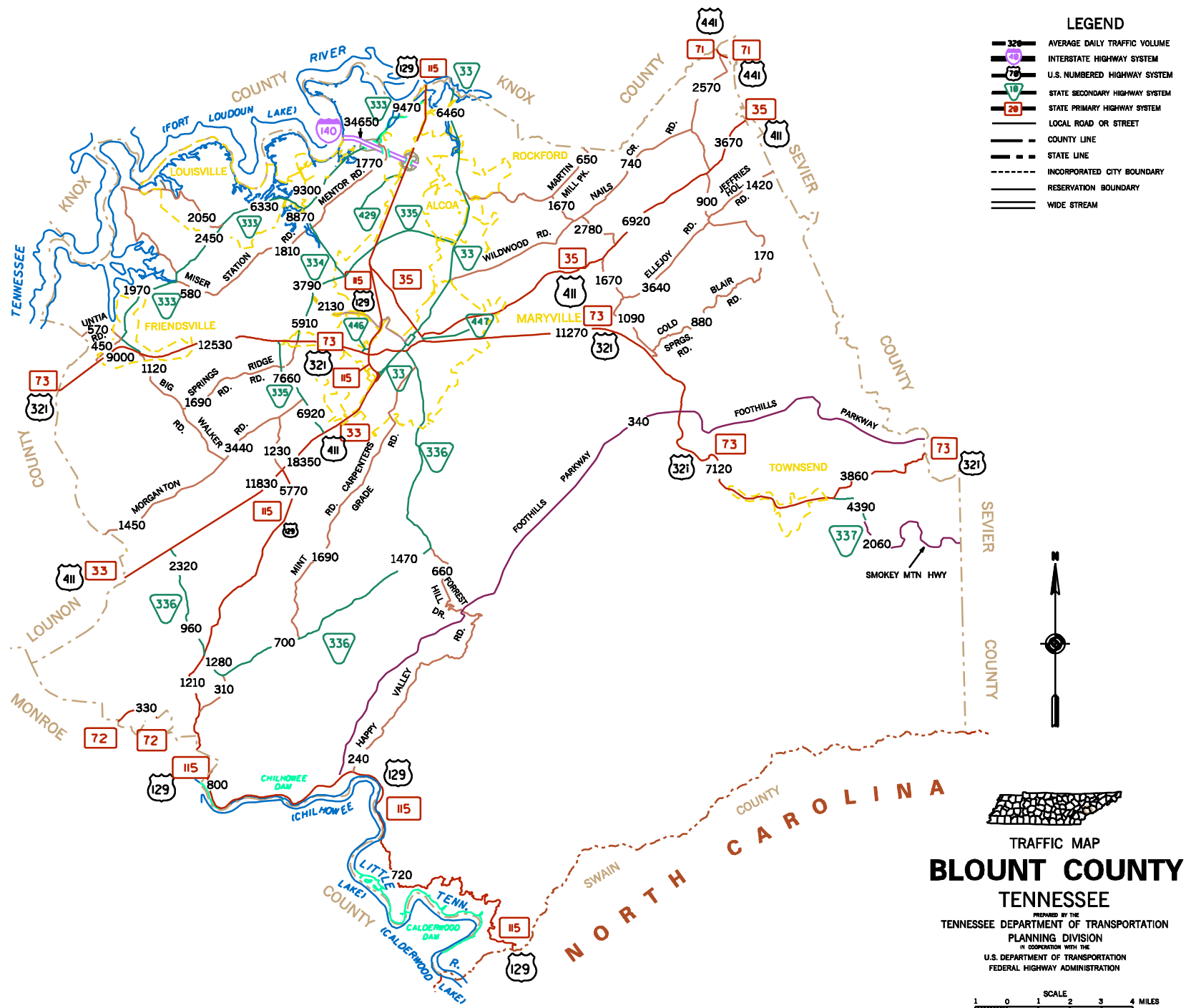


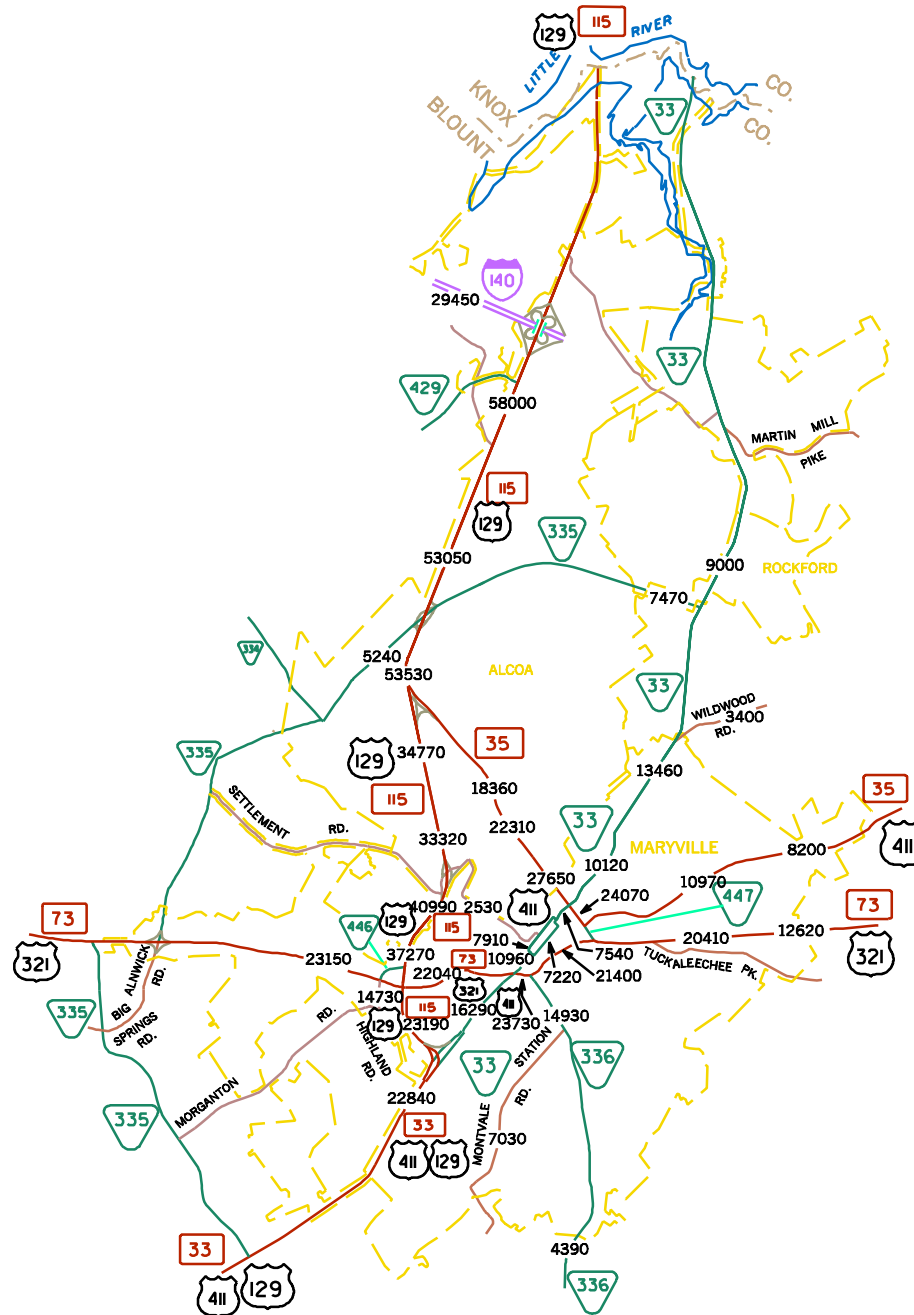
## TRAFFIC MAP BLEDSOE COUNTY TENNESSEE

PREPARED BY THE  
TENNESSEE DEPARTMENT OF TRANSPORTATION  
PLANNING DIVISION  
IN COOPERATION WITH THE  
U.S. DEPARTMENT OF TRANSPORTATION  
FEDERAL HIGHWAY ADMINISTRATION



2001





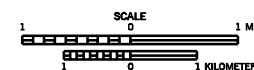
# LEGEND

- 320 AVERAGE DAILY TRAFFIC VOLUME
- I-75 INTERSTATE HIGHWAY SYSTEM
- US-70 U.S. NUMBERED HIGHWAY SYSTEM
- TN-10 STATE SECONDARY HIGHWAY SYSTEM
- TN-20 STATE PRIMARY HIGHWAY SYSTEM
- RD-20 LOCAL ROAD OR STREET
- COUNTY LINE
- STATE LINE
- INCORPORATED CITY BOUNDARY
- RESERVATION BOUNDARY
- WIDE STREAM

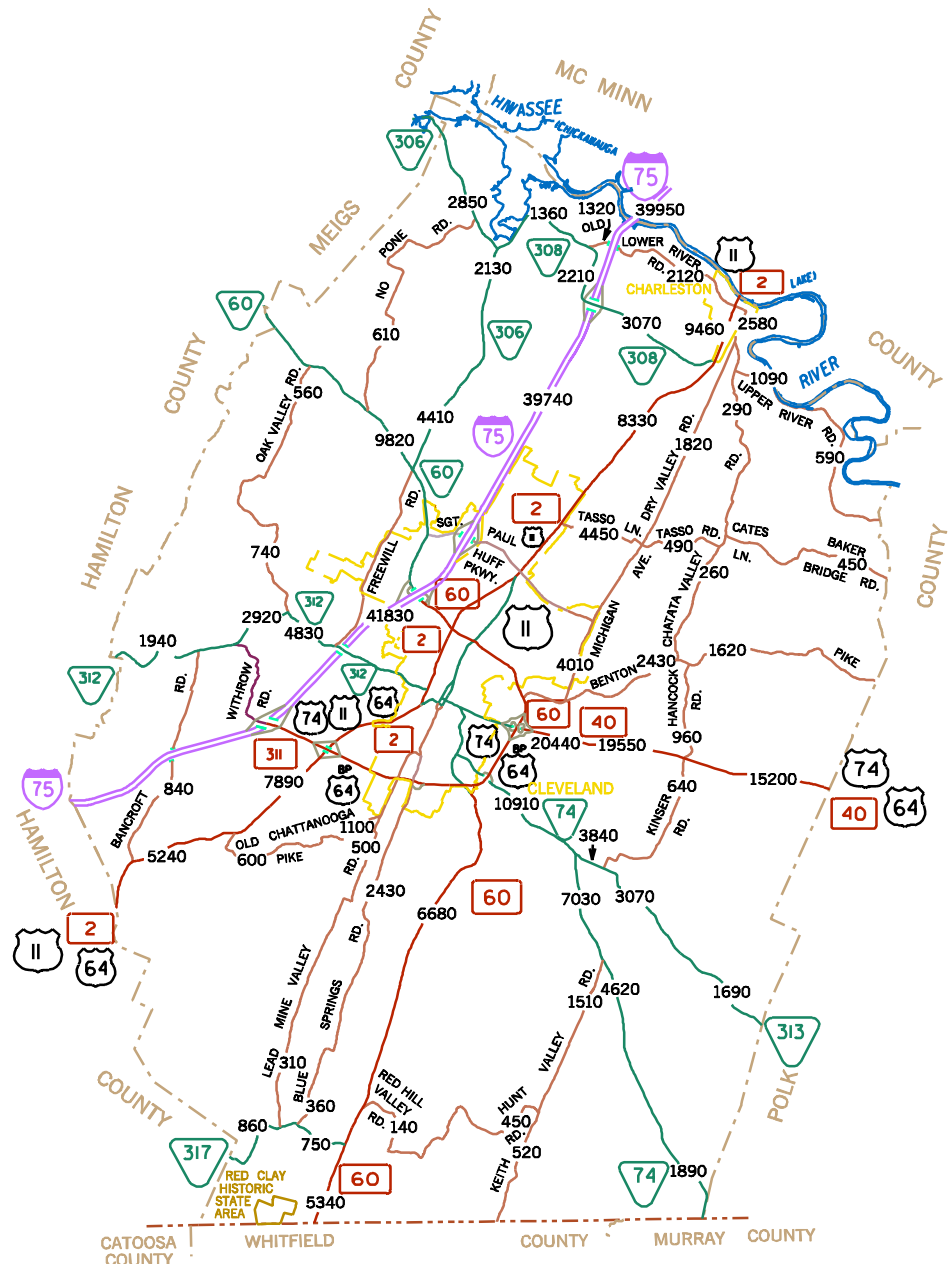


## TRAFFIC MAP ALCOA-MARYVILLE TENNESSEE

PREPARED BY THE  
TENNESSEE DEPARTMENT OF TRANSPORTATION  
PLANNING DIVISION  
IN COOPERATION WITH THE  
U.S. DEPARTMENT OF TRANSPORTATION  
FEDERAL HIGHWAY ADMINISTRATION



2001



# LEGEND

- AVERAGE DAILY TRAFFIC VOLUME
- INTERSTATE HIGHWAY SYSTEM
- U.S. NUMBERED HIGHWAY SYSTEM
- STATE SECONDARY HIGHWAY SYSTEM
- STATE PRIMARY HIGHWAY SYSTEM
- LOCAL ROAD OR STREET
- COUNTY LINE
- STATE LINE
- INCORPORATED CITY BOUNDARY
- RESERVATION BOUNDARY
- WIDE STREAM



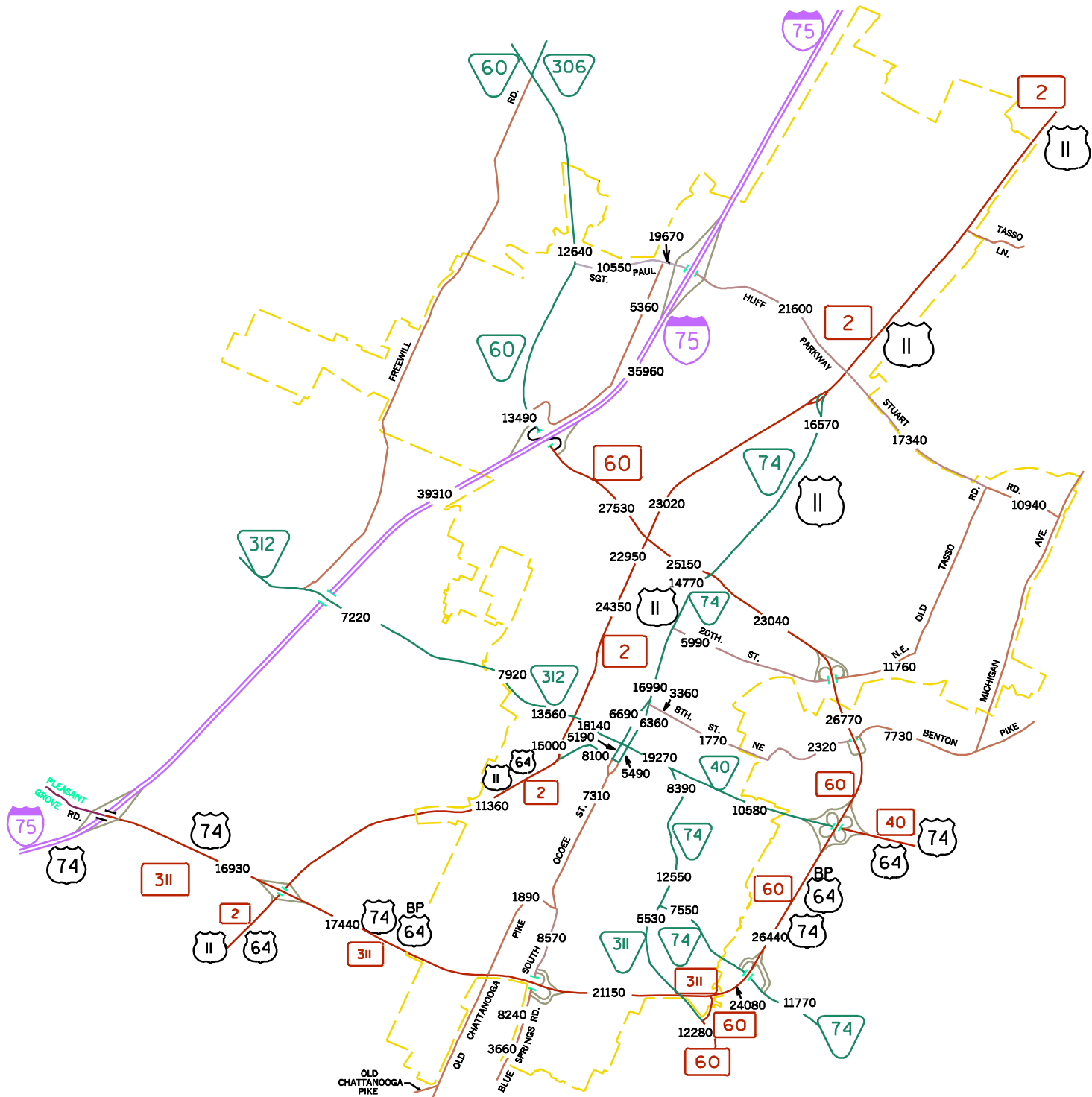
## TRAFFIC MAP BRADLEY COUNTY TENNESSEE

PREPARED BY THE  
TENNESSEE DEPARTMENT OF TRANSPORTATION  
PLANNING DIVISION  
IN COOPERATION WITH THE  
U.S. DEPARTMENT OF TRANSPORTATION  
FEDERAL HIGHWAY ADMINISTRATION



2001

G E O R G I A



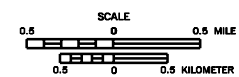
# LEGEND

- 328 AVERAGE DAILY TRAFFIC VOLUME
- INTERSTATE HIGHWAY SYSTEM
- U.S. NUMBERED HIGHWAY SYSTEM
- STATE SECONDARY HIGHWAY SYSTEM
- STATE PRIMARY HIGHWAY SYSTEM
- LOCAL ROAD OR STREET
- COUNTY LINE
- STATE LINE
- INCORPORATED CITY BOUNDARY
- RESERVATION BOUNDARY
- WIDE STREAM



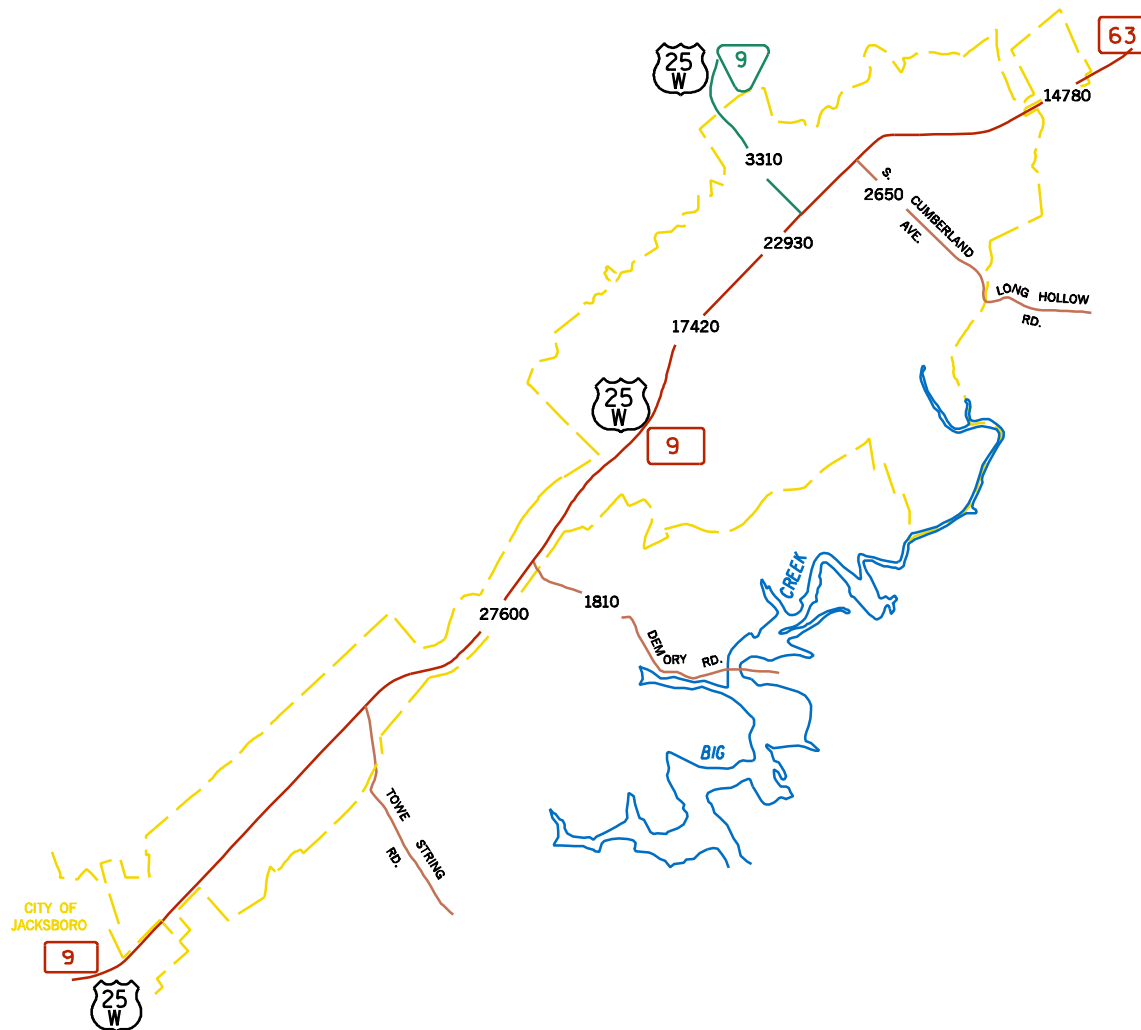
## TRAFFIC MAP CLEVELAND TENNESSEE

PREPARED BY THE  
TENNESSEE DEPARTMENT OF TRANSPORTATION  
PLANNING DIVISION  
IN COOPERATION WITH THE  
U.S. DEPARTMENT OF TRANSPORTATION  
FEDERAL HIGHWAY ADMINISTRATION



2001



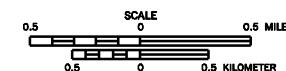


- ### LEGEND
- 320 AVERAGE DAILY TRAFFIC VOLUME
  - INTERSTATE HIGHWAY SYSTEM
  - U.S. NUMBERED HIGHWAY SYSTEM
  - STATE SECONDARY HIGHWAY SYSTEM
  - STATE PRIMARY HIGHWAY SYSTEM
  - LOCAL ROAD OR STREET
  - COUNTY LINE
  - STATE LINE
  - INCORPORATED CITY BOUNDARY
  - RESERVATION BOUNDARY
  - WIDE STREAM



## TRAFFIC MAP LAFOLLETTE TENNESSEE

PREPARED BY THE  
TENNESSEE DEPARTMENT OF TRANSPORTATION  
PLANNING DIVISION  
IN COOPERATION WITH THE  
U.S. DEPARTMENT OF TRANSPORTATION  
FEDERAL HIGHWAY ADMINISTRATION



2001

	AVERAGE DAILY TRAFFIC VOLUME
	INTERSTATE HIGHWAY SYSTEM
	U.S. NUMBERED HIGHWAY SYSTEM
	STATE SECONDARY HIGHWAY SYSTEM
	STATE PRIMARY HIGHWAY SYSTEM
	LOCAL ROAD OR STREET
	COUNTY LINE
	STATE LINE
	INCORPORATED CITY BOUNDARY
	RESERVATION BOUNDARY
	WIDE STREAM

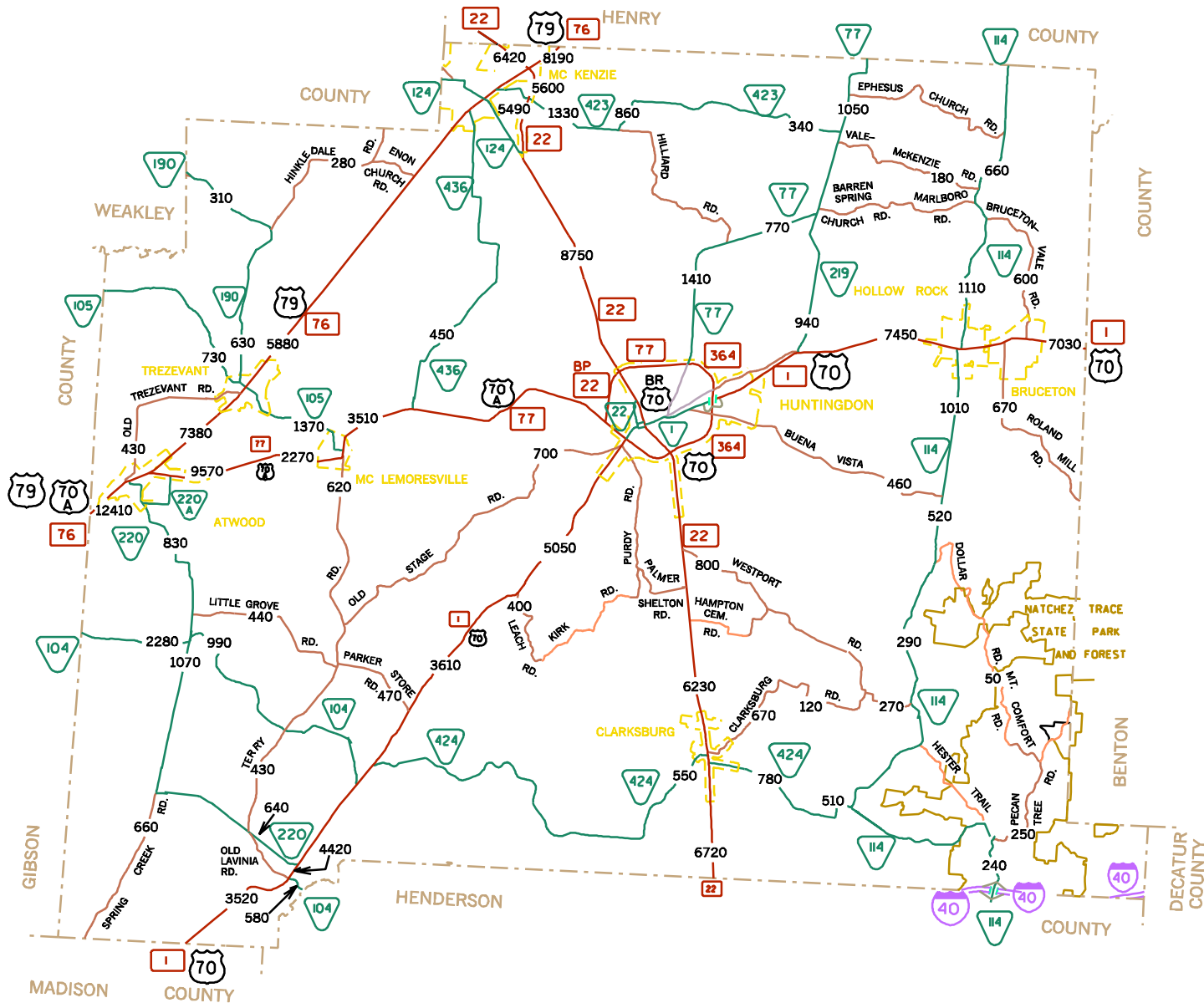


**CANNON COUNTY**  
TENNESSEE












IN COOPERATION WITH THE  
U.S. DEPARTMENT OF TRANSPORTATION  
FEDERAL HIGHWAY ADMINISTRATION

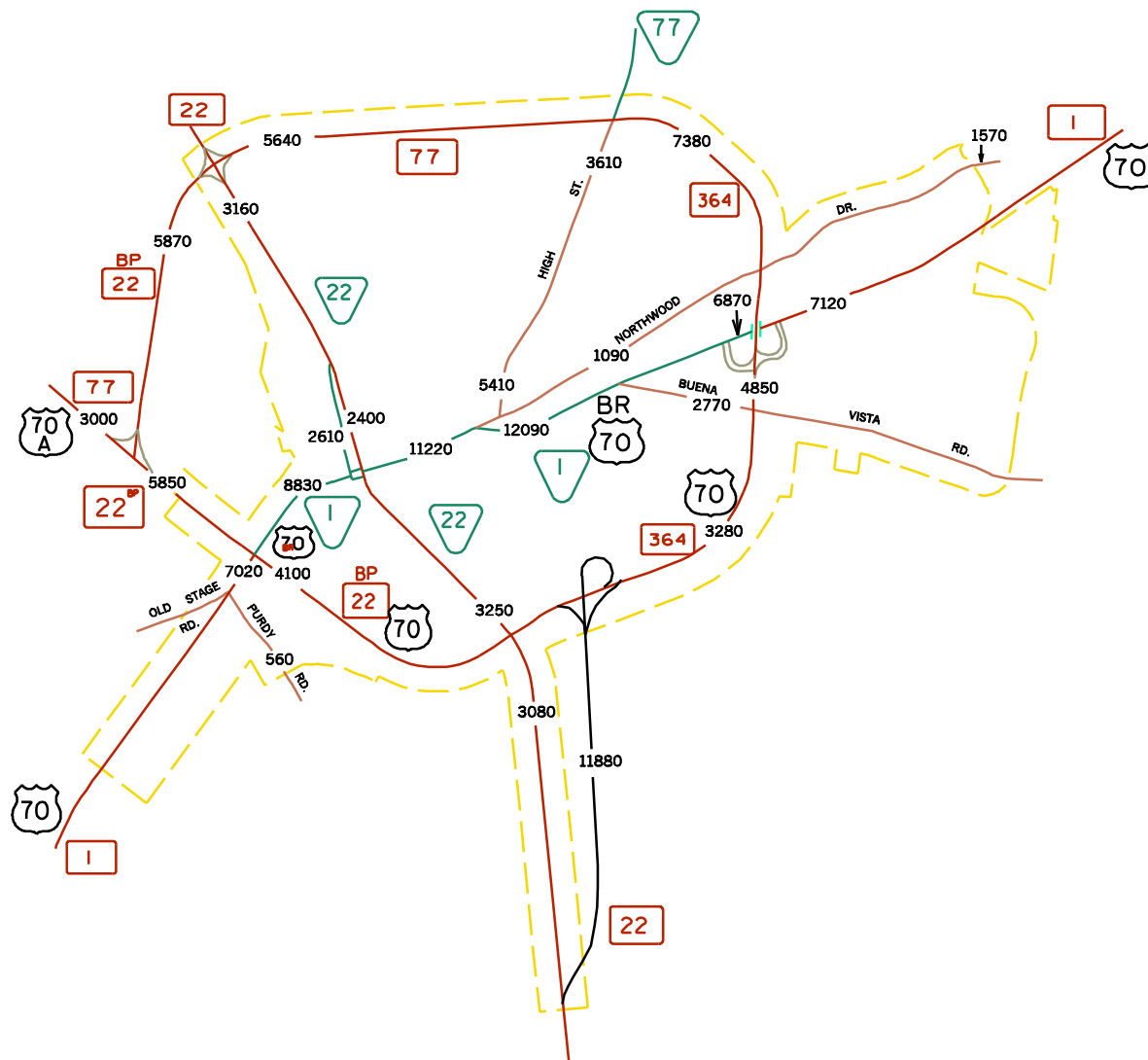


08



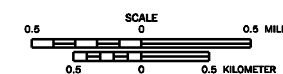
# LEGEND

-  AVERAGE DAILY TRAFFIC VOLUME
-  INTERSTATE HIGHWAY SYSTEM
-  U.S. NUMBERED HIGHWAY SYSTEM
-  STATE SECONDARY HIGHWAY SYSTEM
-  STATE PRIMARY HIGHWAY SYSTEM
-  LOCAL ROAD OR STREET
-  COUNTY LINE
-  STATE LINE
-  INCORPORATED CITY BOUNDARY
-  RESERVATION BOUNDARY
-  WIDE STREAM

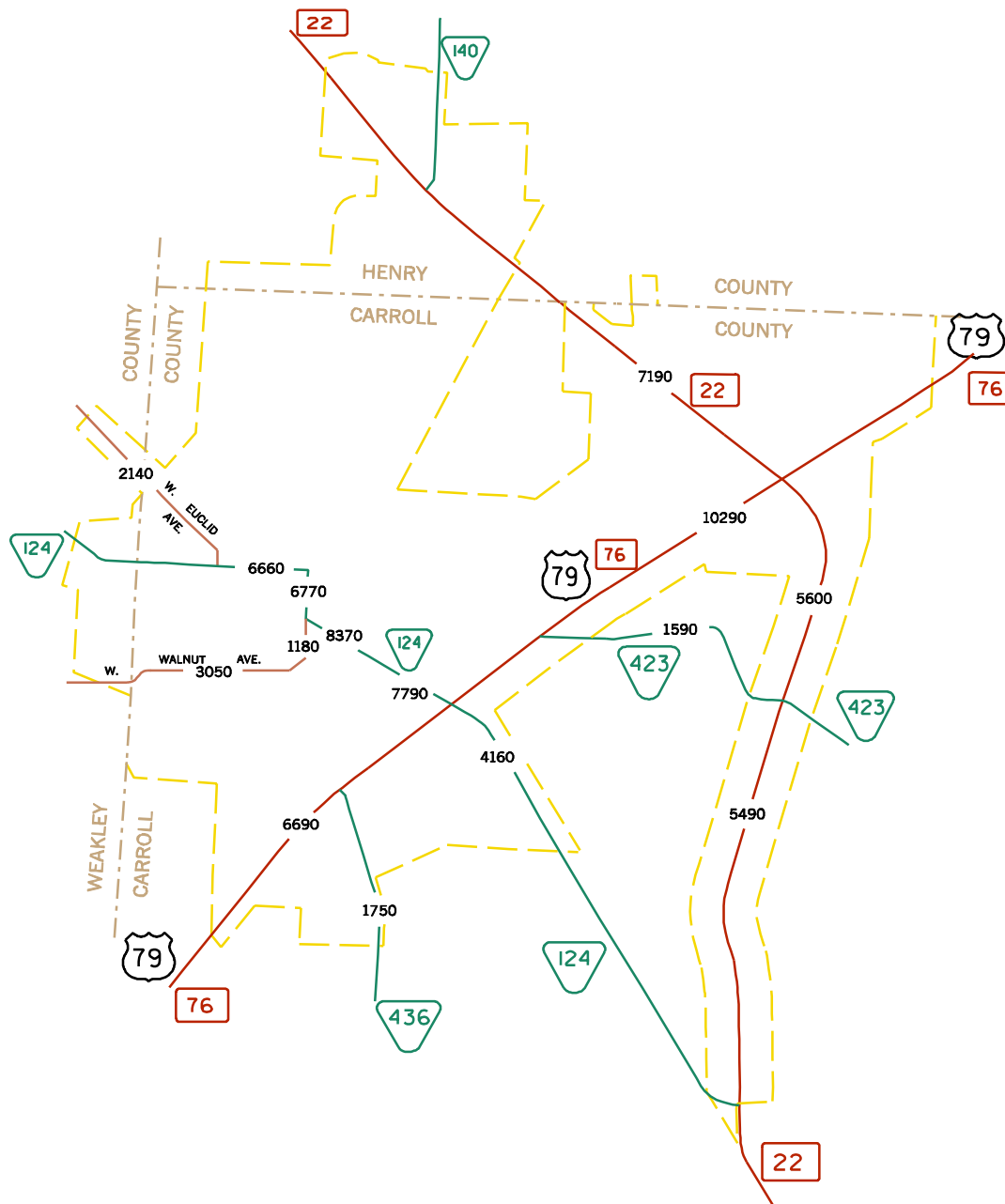


## TRAFFIC MAP HUNTINGDON TENNESSEE

PREPARED BY THE  
TENNESSEE DEPARTMENT OF TRANSPORTATION  
PLANNING DIVISION  
IN COOPERATION WITH THE  
U.S. DEPARTMENT OF TRANSPORTATION  
FEDERAL HIGHWAY ADMINISTRATION



2001



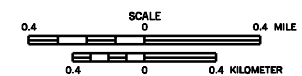
# LEGEND

- 320 AVERAGE DAILY TRAFFIC VOLUME
- INTERSTATE HIGHWAY SYSTEM
- U.S. NUMBERED HIGHWAY SYSTEM
- STATE SECONDARY HIGHWAY SYSTEM
- STATE PRIMARY HIGHWAY SYSTEM
- LOCAL ROAD OR STREET
- COUNTY LINE
- STATE LINE
- INCORPORATED CITY BOUNDARY
- RESERVATION BOUNDARY
- WIDE STREAM



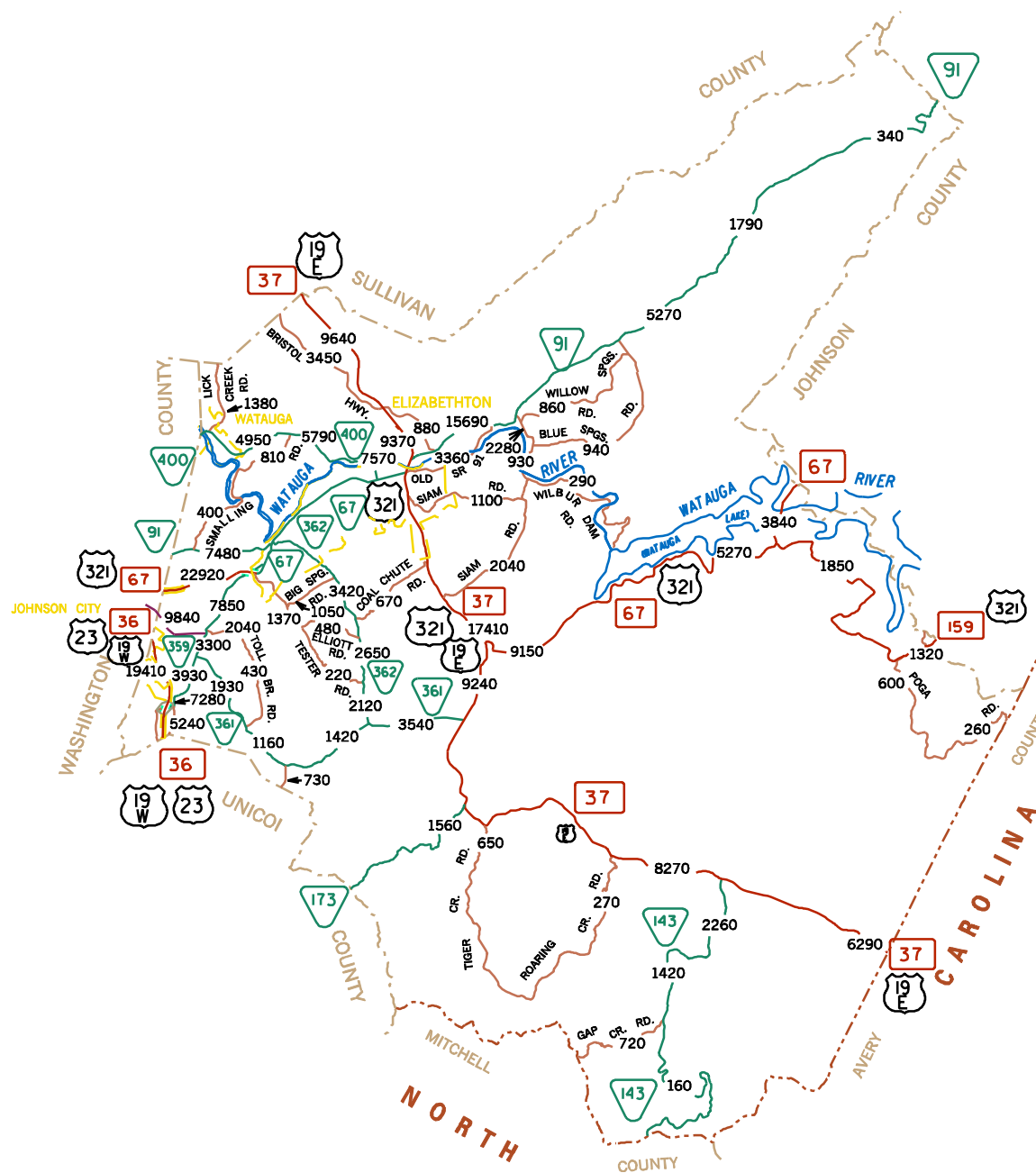
## TRAFFIC MAP MCKENZIE TENNESSEE

PREPARED BY THE  
TENNESSEE DEPARTMENT OF TRANSPORTATION  
PLANNING DIVISION  
IN COOPERATION WITH THE  
U.S. DEPARTMENT OF TRANSPORTATION  
FEDERAL HIGHWAY ADMINISTRATION



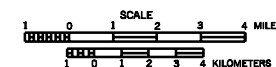
2001

	AVERAGE DAILY TRAFFIC VOLUME
	INTERSTATE HIGHWAY SYSTEM
	U.S. NUMBERED HIGHWAY SYSTEM
	STATE SECONDARY HIGHWAY SYSTEM
	STATE PRIMARY HIGHWAY SYSTEM
	LOCAL ROAD OR STREET
	COUNTY LINE
	STATE LINE
	INCORPORATED CITY BOUNDARY
	RESERVATION BOUNDARY
	WIDE STREAM

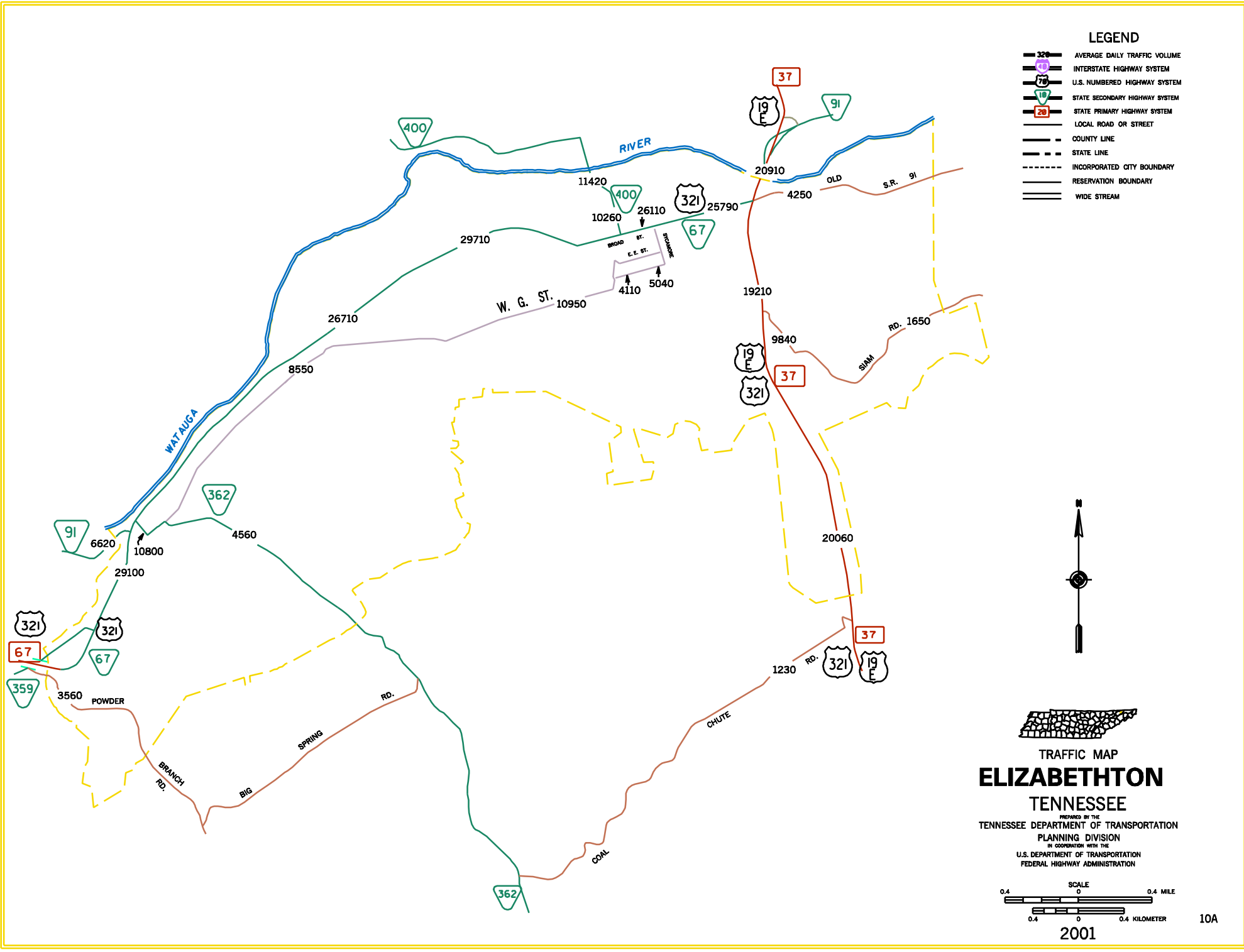


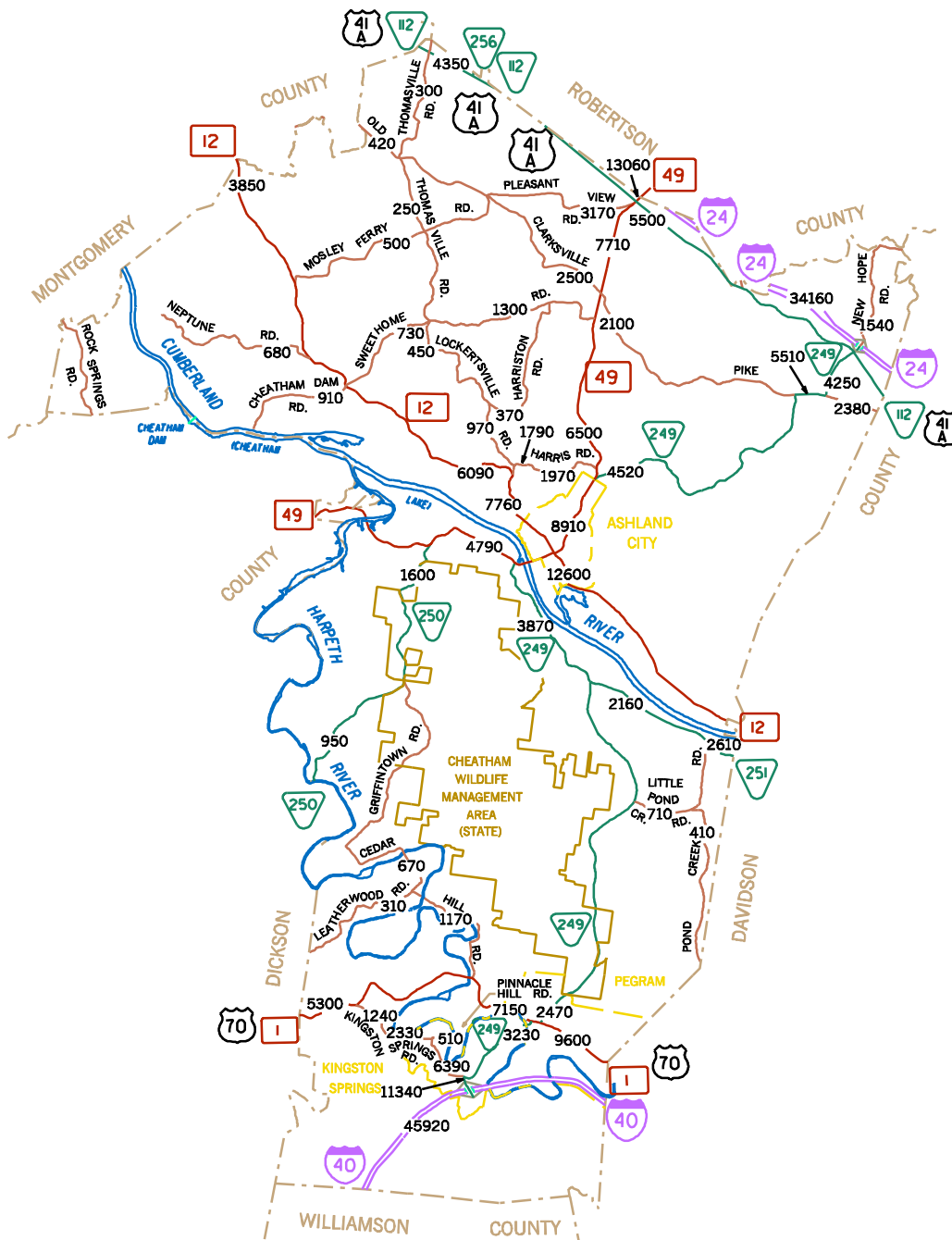
**CARTER COUNTY**  
TENNESSEE

PREPARED BY THE  
TENNESSEE DEPARTMENT OF TRANSPORTATION  
PLANNING DIVISION  
IN COOPERATION WITH THE  
U.S. DEPARTMENT OF TRANSPORTATION  
FEDERAL HIGHWAY ADMINISTRATION



2001





# LEGEND

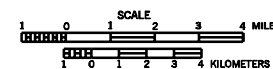
- 320 AVERAGE DAILY TRAFFIC VOLUME
- INTERSTATE HIGHWAY SYSTEM
- U.S. NUMBERED HIGHWAY SYSTEM
- STATE SECONDARY HIGHWAY SYSTEM
- STATE PRIMARY HIGHWAY SYSTEM
- LOCAL ROAD OR STREET
- COUNTY LINE
- STATE LINE
- INCORPORATED CITY BOUNDARY
- RESERVATION BOUNDARY
- WIDE STREAM



TRAFFIC MAP












## CHEATHAM COUNTY TENNESSEE

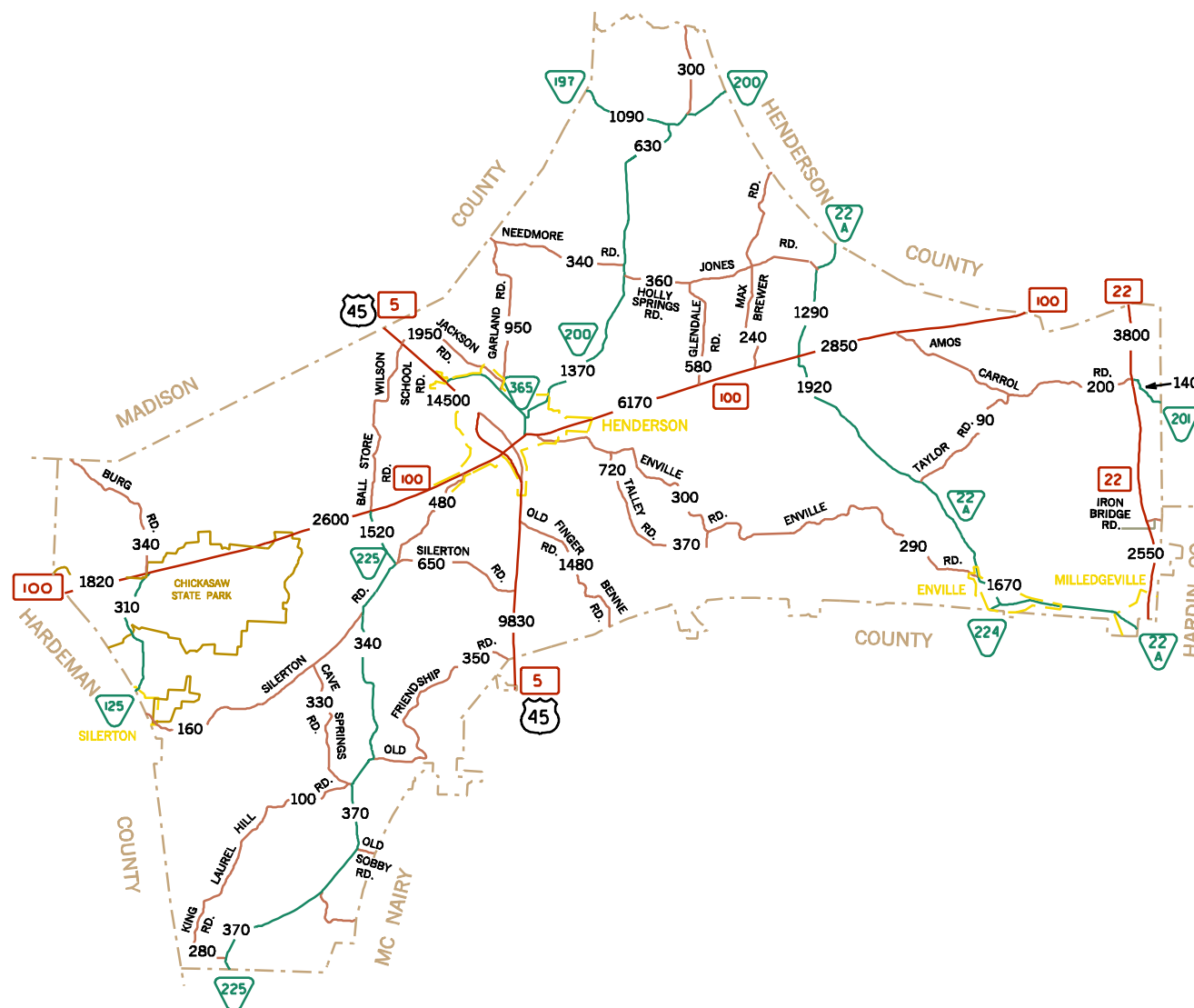
PREPARED BY THE  
TENNESSEE DEPARTMENT OF TRANSPORTATION  
PLANNING DIVISION  
IN COOPERATION WITH THE  
U.S. DEPARTMENT OF TRANSPORTATION  
FEDERAL HIGHWAY ADMINISTRATION



2001

# LEGEND

-  AVERAGE DAILY TRAFFIC VOLUME
-  INTERSTATE HIGHWAY SYSTEM
-  U.S. NUMBERED HIGHWAY SYSTEM
-  STATE SECONDARY HIGHWAY SYSTEM
-  STATE PRIMARY HIGHWAY SYSTEM
-  LOCAL ROAD OR STREET
-  COUNTY LINE
-  STATE LINE
-  INCORPORATED CITY BOUNDARY
-  RESERVATION BOUNDARY
-  WIDE STREAM














## TRAFFIC MAP CHESTER COUNTY TENNESSEE

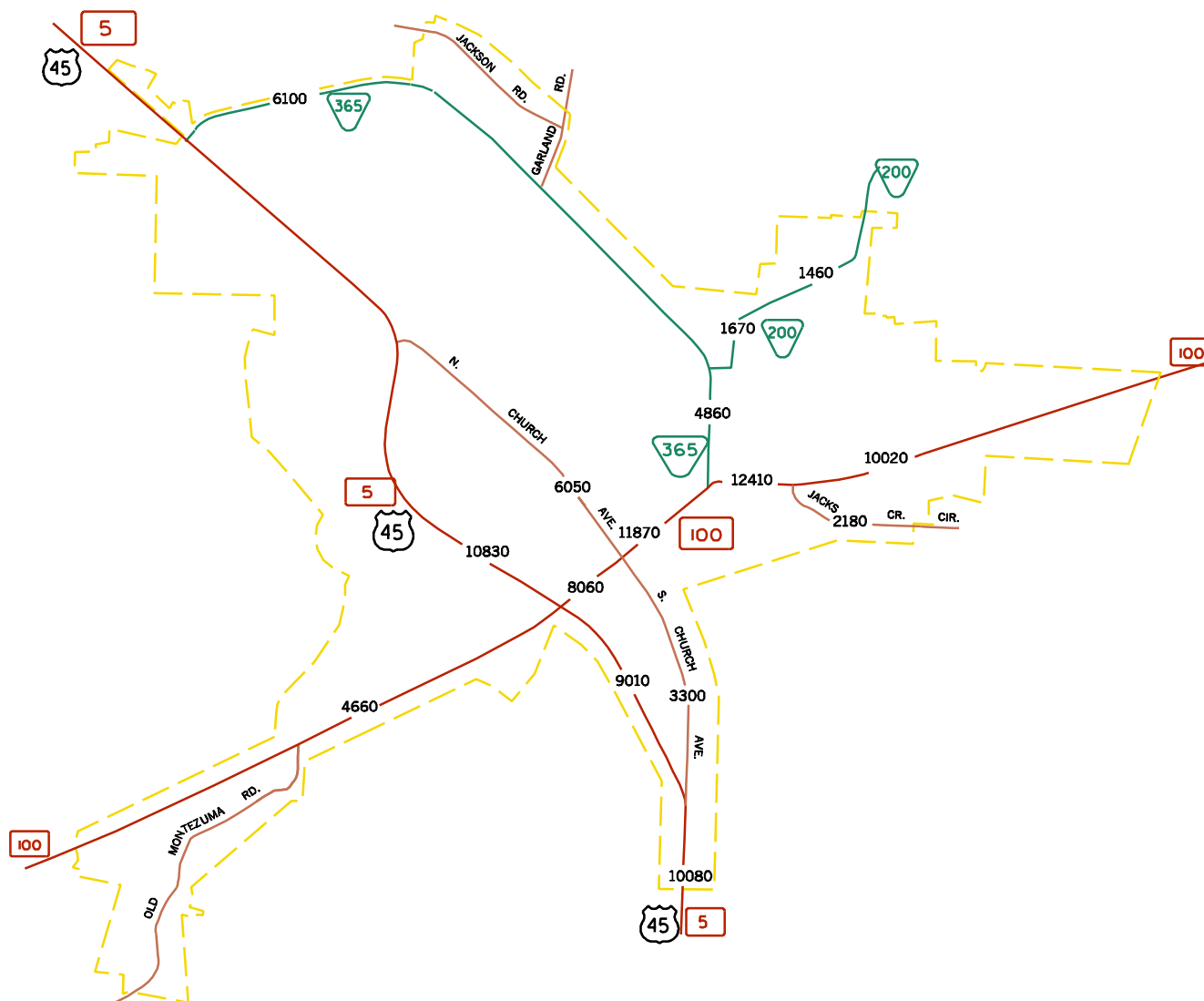
PREPARED BY THE  
TENNESSEE DEPARTMENT OF TRANSPORTATION  
PLANNING DIVISION  
IN COOPERATION WITH THE  
U.S. DEPARTMENT OF TRANSPORTATION  
FEDERAL HIGHWAY ADMINISTRATION



2001

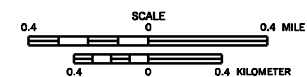
# LEGEND

-  AVERAGE DAILY TRAFFIC VOLUME
-  INTERSTATE HIGHWAY SYSTEM
-  U.S. NUMBERED HIGHWAY SYSTEM
-  STATE SECONDARY HIGHWAY SYSTEM
-  STATE PRIMARY HIGHWAY SYSTEM
-  LOCAL ROAD OR STREET
-  COUNTY LINE
-  STATE LINE
-  INCORPORATED CITY BOUNDARY
-  RESERVATION BOUNDARY
-  WIDE STREAM














## TRAFFIC MAP HENDERSON TENNESSEE

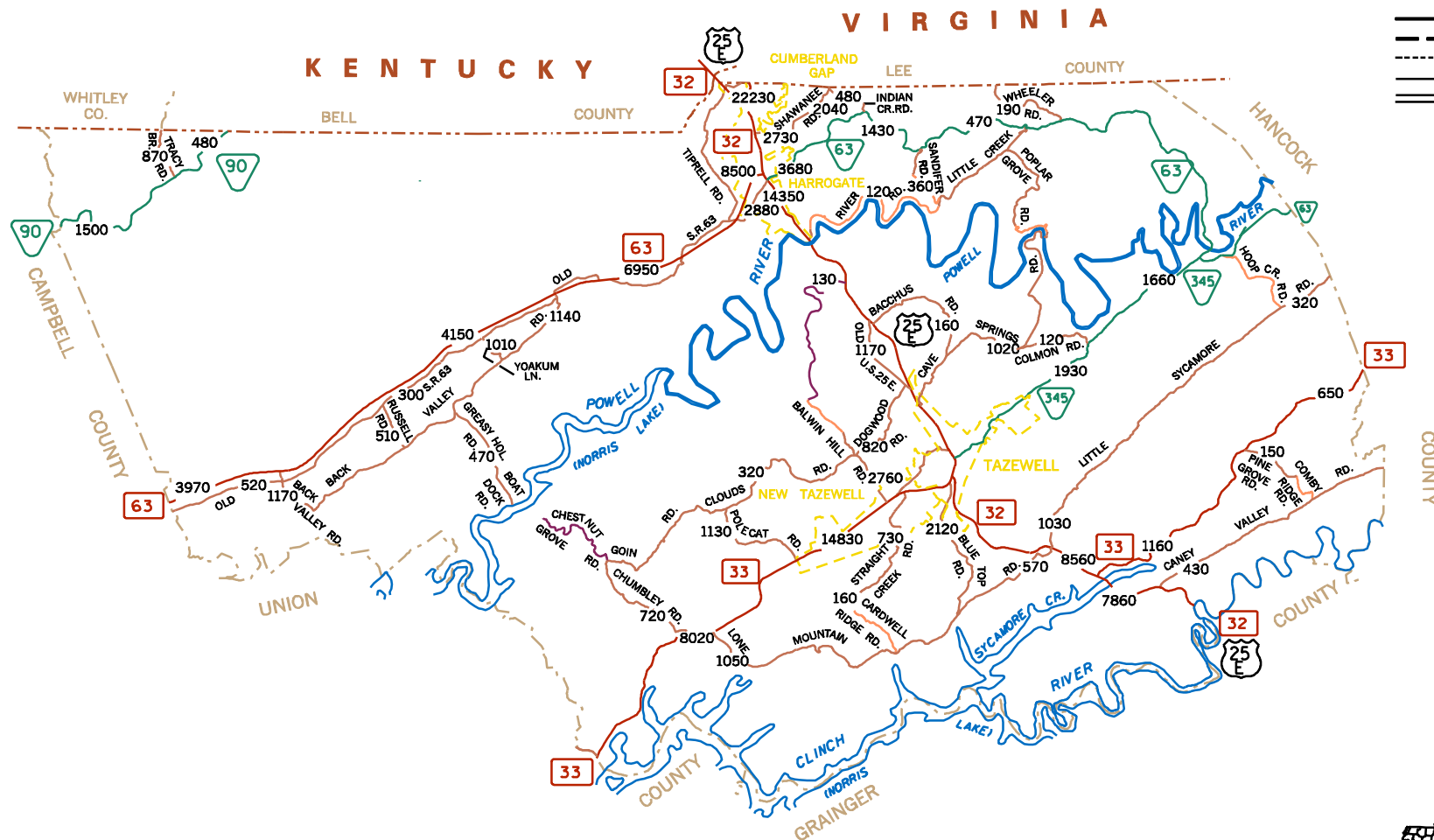
PREPARED BY THE  
TENNESSEE DEPARTMENT OF TRANSPORTATION  
PLANNING DIVISION  
IN COOPERATION WITH THE  
U.S. DEPARTMENT OF TRANSPORTATION  
FEDERAL HIGHWAY ADMINISTRATION



2001

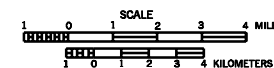
# LEGEND

-  AVERAGE DAILY TRAFFIC VOLUME
-  INTERSTATE HIGHWAY SYSTEM
-  U.S. NUMBERED HIGHWAY SYSTEM
-  STATE SECONDARY HIGHWAY SYSTEM
-  STATE PRIMARY HIGHWAY SYSTEM
-  LOCAL ROAD OR STREET
-  COUNTY LINE
-  STATE LINE
-  INCORPORATED CITY BOUNDARY
-  RESERVATION BOUNDARY
-  WIDE STREAM

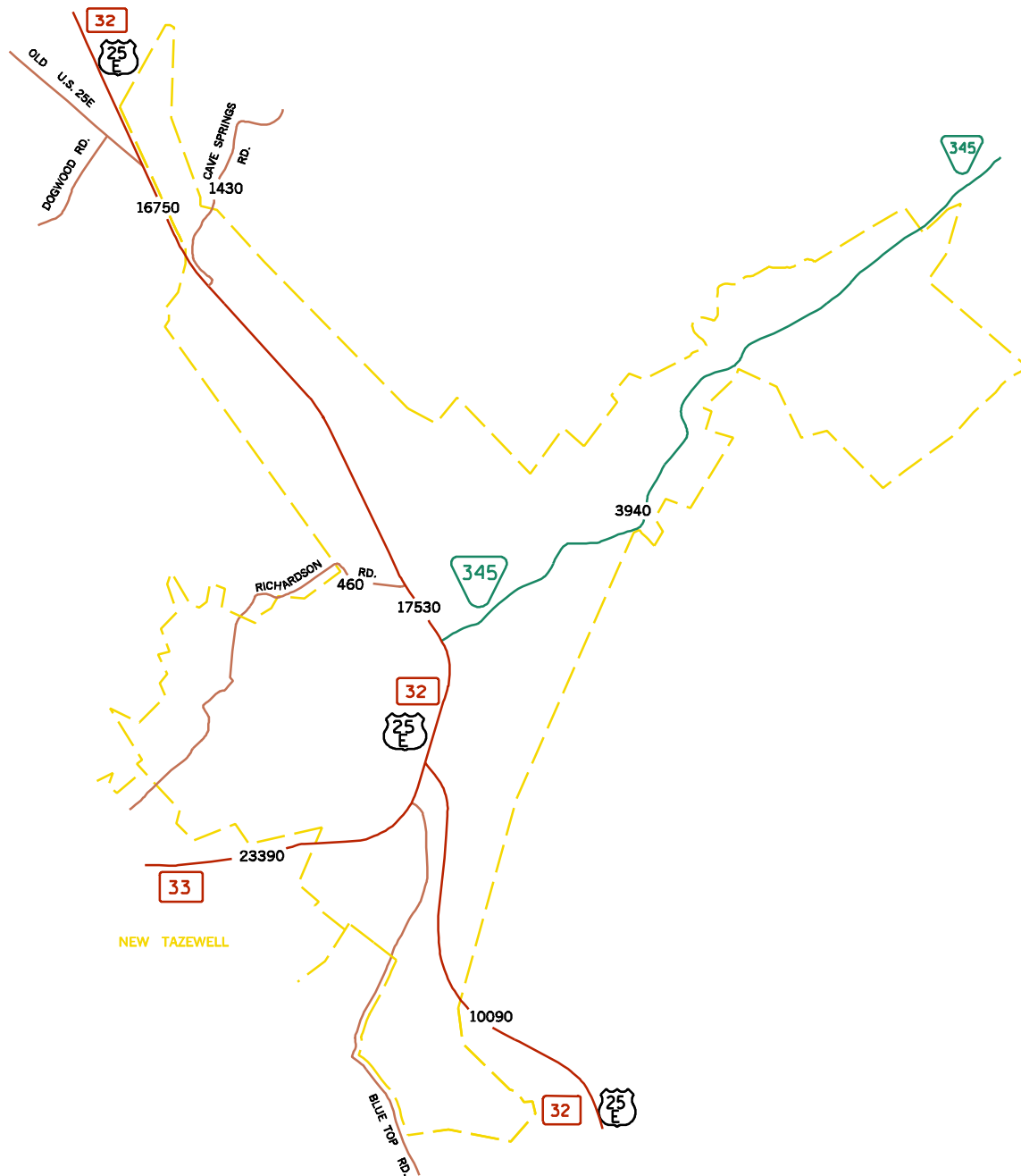


## TRAFFIC MAP CLAIBORNE COUNTY TENNESSEE

PREPARED BY THE  
TENNESSEE DEPARTMENT OF TRANSPORTATION  
PLANNING DIVISION  
IN COOPERATION WITH THE  
U.S. DEPARTMENT OF TRANSPORTATION  
FEDERAL HIGHWAY ADMINISTRATION



2001



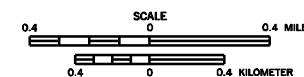
# LEGEND

- 320 AVERAGE DAILY TRAFFIC VOLUME
- INTERSTATE HIGHWAY SYSTEM
- U.S. NUMBERED HIGHWAY SYSTEM
- STATE SECONDARY HIGHWAY SYSTEM
- STATE PRIMARY HIGHWAY SYSTEM
- 20 LOCAL ROAD OR STREET
- COUNTY LINE
- STATE LINE
- INCORPORATED CITY BOUNDARY
- RESERVATION BOUNDARY
- WIDE STREAM

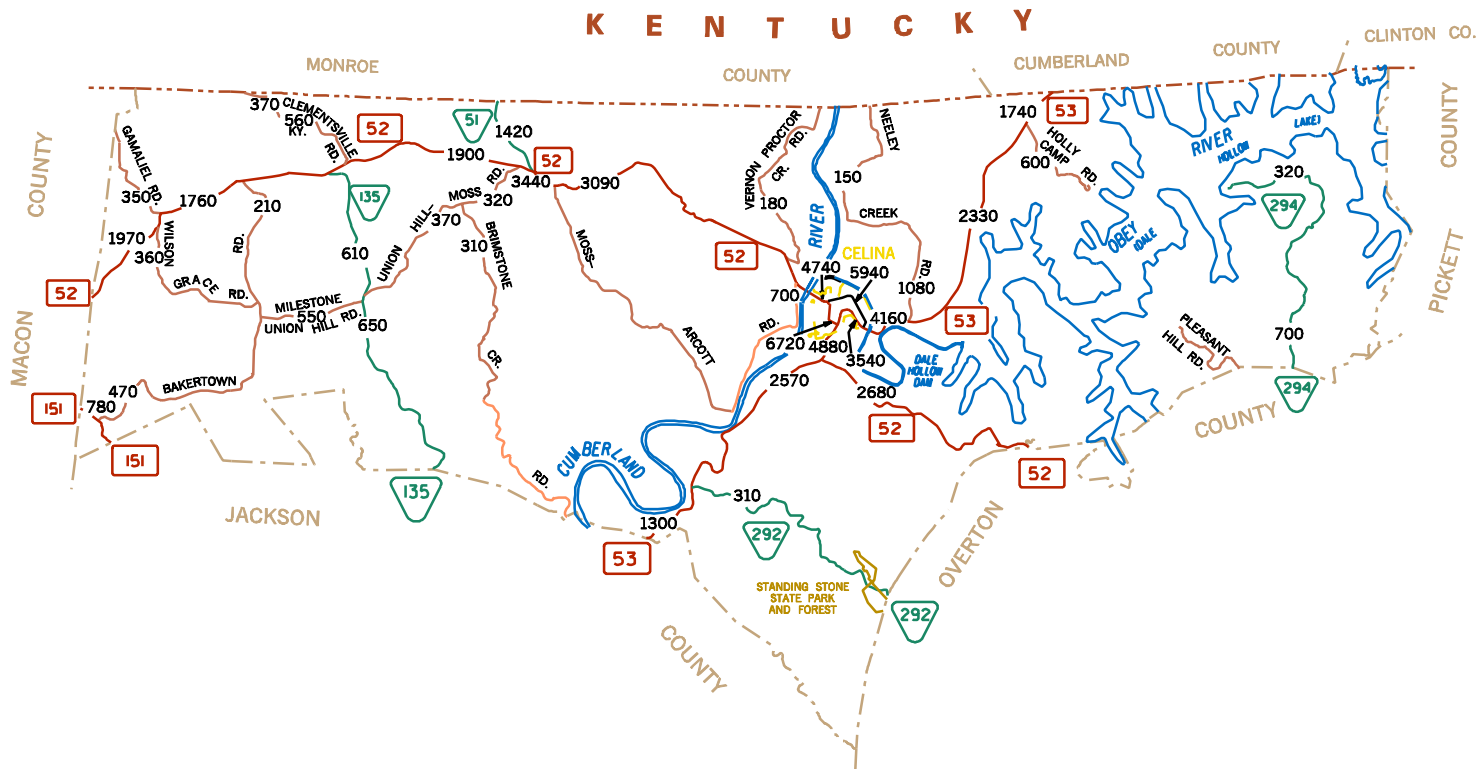


## TRAFFIC MAP **TAZEWELL** **TENNESSEE**












PREPARED BY THE  
 TENNESSEE DEPARTMENT OF TRANSPORTATION  
 PLANNING DIVISION  
 IN COOPERATION WITH THE  
 U.S. DEPARTMENT OF TRANSPORTATION  
 FEDERAL HIGHWAY ADMINISTRATION



2001



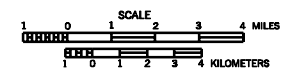
# LEGEND

-  320 AVERAGE DAILY TRAFFIC VOLUME
-  INTERSTATE HIGHWAY SYSTEM
-  U.S. NUMBERED HIGHWAY SYSTEM
-  STATE SECONDARY HIGHWAY SYSTEM
-  STATE PRIMARY HIGHWAY SYSTEM
-  LOCAL ROAD OR STREET
-  COUNTY LINE
-  STATE LINE
-  INCORPORATED CITY BOUNDARY
-  RESERVATION BOUNDARY
-  WIDE STREAM

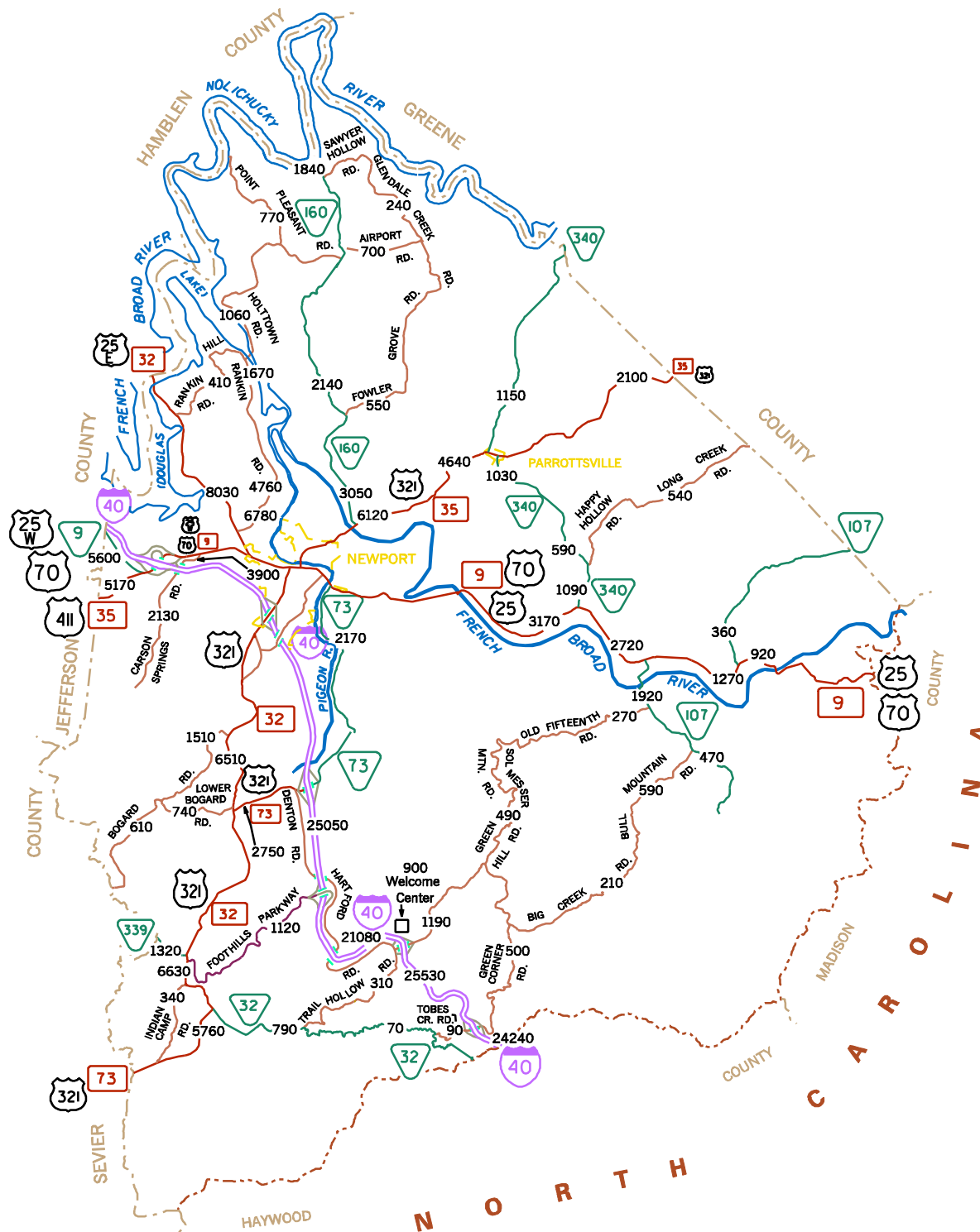
## CLAY COUNTY TENNESSEE

PREPARED BY THE  
TENNESSEE DEPARTMENT OF TRANSPORTATION  
PLANNING DIVISION

IN COOPERATION WITH THE  
U.S. DEPARTMENT OF TRANSPORTATION  
FEDERAL HIGHWAY ADMINISTRATION



2001



# LEGEND

- 320 AVERAGE DAILY TRAFFIC VOLUME
- INTERSTATE HIGHWAY SYSTEM
- U.S. NUMBERED HIGHWAY SYSTEM
- STATE SECONDARY HIGHWAY SYSTEM
- STATE PRIMARY HIGHWAY SYSTEM
- LOCAL ROAD OR STREET
- COUNTY LINE
- STATE LINE
- INCORPORATED CITY BOUNDARY
- RESERVATION BOUNDARY
- WIDE STREAM














## TRAFFIC MAP **COCKE COUNTY** **TENNESSEE**

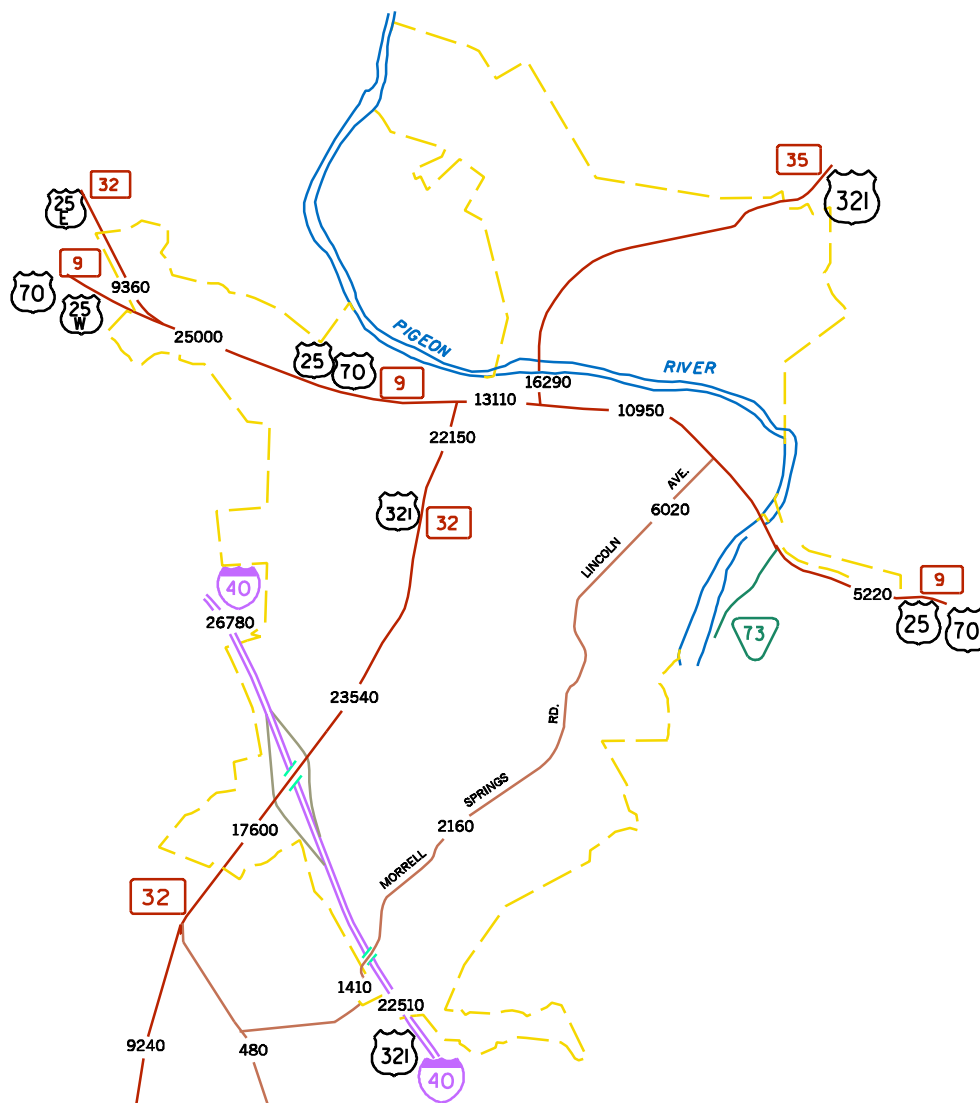
PREPARED BY THE  
 TENNESSEE DEPARTMENT OF TRANSPORTATION  
 PLANNING DIVISION  
 IN COOPERATION WITH THE  
 U.S. DEPARTMENT OF TRANSPORTATION  
 FEDERAL HIGHWAY ADMINISTRATION



2001

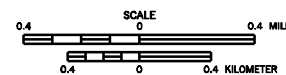
# LEGEND

-  AVERAGE DAILY TRAFFIC VOLUME
-  INTERSTATE HIGHWAY SYSTEM
-  U.S. NUMBERED HIGHWAY SYSTEM
-  STATE SECONDARY HIGHWAY SYSTEM
-  STATE PRIMARY HIGHWAY SYSTEM
-  LOCAL ROAD OR STREET
-  COUNTY LINE
-  STATE LINE
-  INCORPORATED CITY BOUNDARY
-  RESERVATION BOUNDARY
-  WIDE STREAM



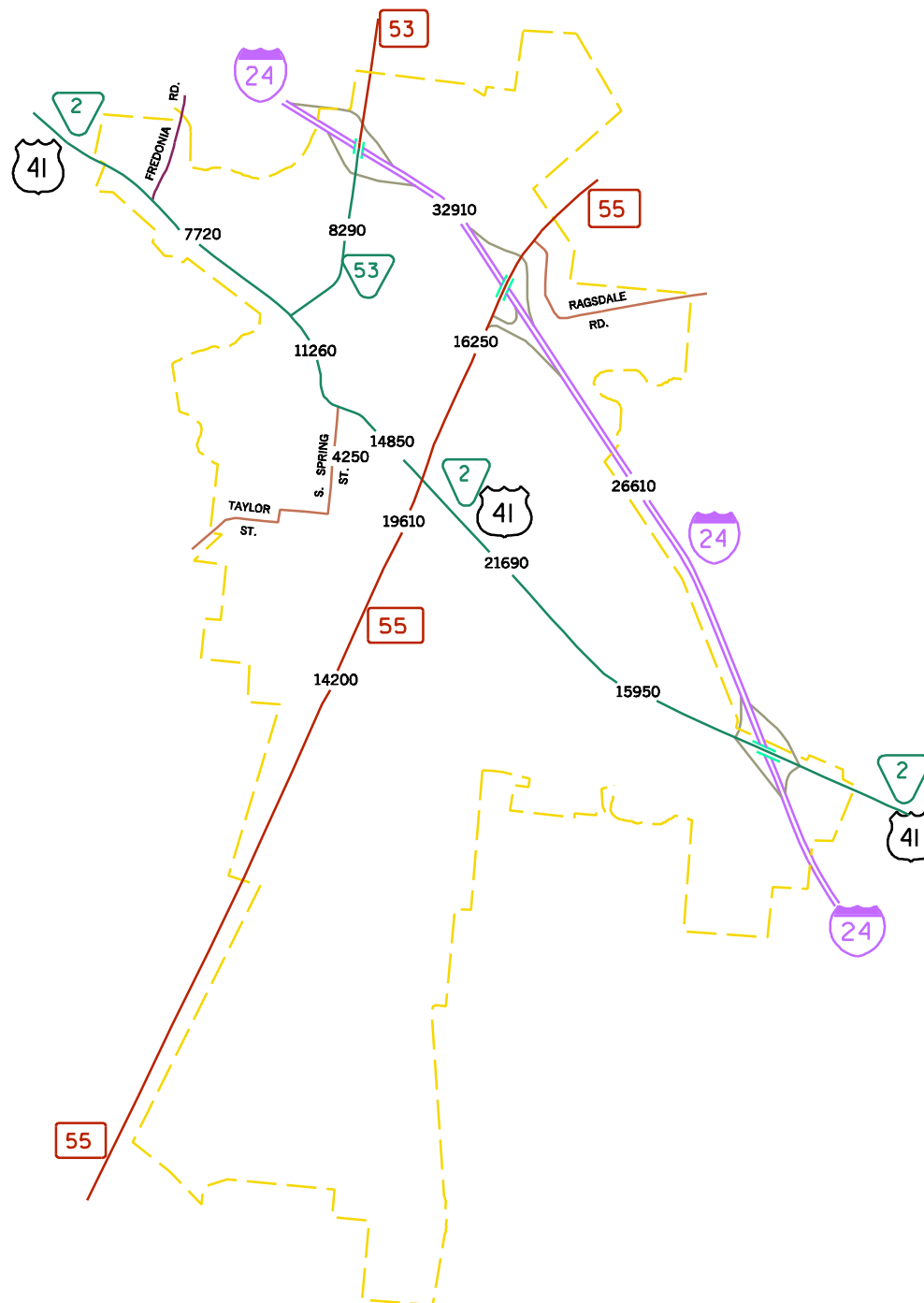
## TRAFFIC MAP NEWPORT TENNESSEE

PREPARED BY THE  
TENNESSEE DEPARTMENT OF TRANSPORTATION  
PLANNING DIVISION  
IN COOPERATION WITH THE  
U.S. DEPARTMENT OF TRANSPORTATION  
FEDERAL HIGHWAY ADMINISTRATION



2001



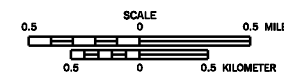


# LEGEND

- 320 AVERAGE DAILY TRAFFIC VOLUME
- INTERSTATE HIGHWAY SYSTEM
- U.S. NUMBERED HIGHWAY SYSTEM
- STATE SECONDARY HIGHWAY SYSTEM
- STATE PRIMARY HIGHWAY SYSTEM
- LOCAL ROAD OR STREET
- COUNTY LINE
- STATE LINE
- INCORPORATED CITY BOUNDARY
- RESERVATION BOUNDARY
- WIDE STREAM



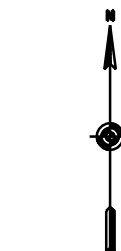
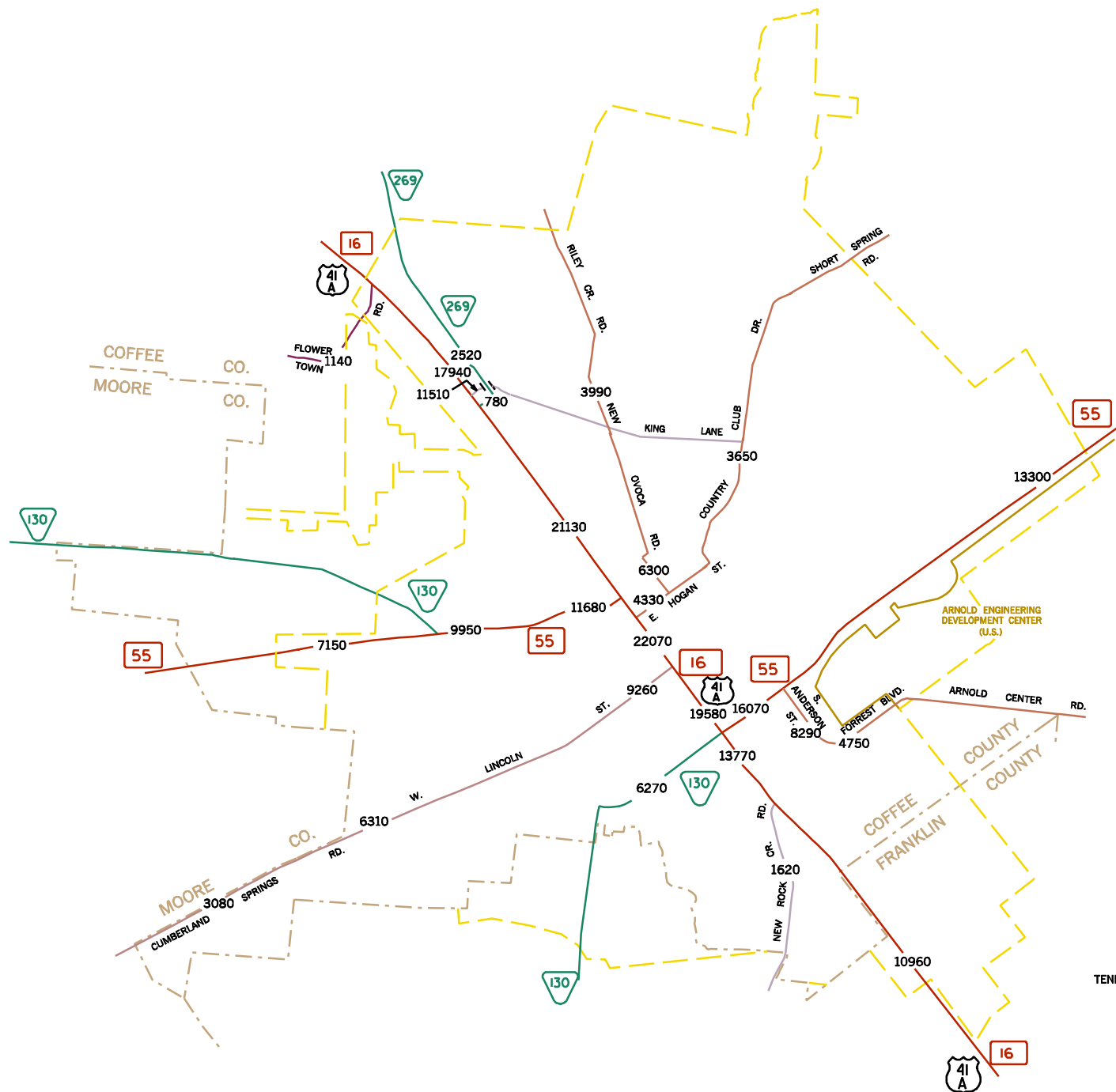
TRAFFIC MAP  
**MANCHESTER**  
 TENNESSEE  
 PREPARED BY THE  
 TENNESSEE DEPARTMENT OF TRANSPORTATION  
 PLANNING DIVISION  
 IN COOPERATION WITH THE  
 U.S. DEPARTMENT OF TRANSPORTATION  
 FEDERAL HIGHWAY ADMINISTRATION



2001

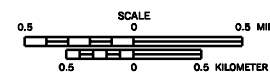
# LEGEND

- AVERAGE DAILY TRAFFIC VOLUME
- INTERSTATE HIGHWAY SYSTEM
- U.S. NUMBERED HIGHWAY SYSTEM
- STATE SECONDARY HIGHWAY SYSTEM
- STATE PRIMARY HIGHWAY SYSTEM
- LOCAL ROAD OR STREET
- COUNTY LINE
- STATE LINE
- INCORPORATED CITY BOUNDARY
- RESERVATION BOUNDARY
- WIDE STREAM

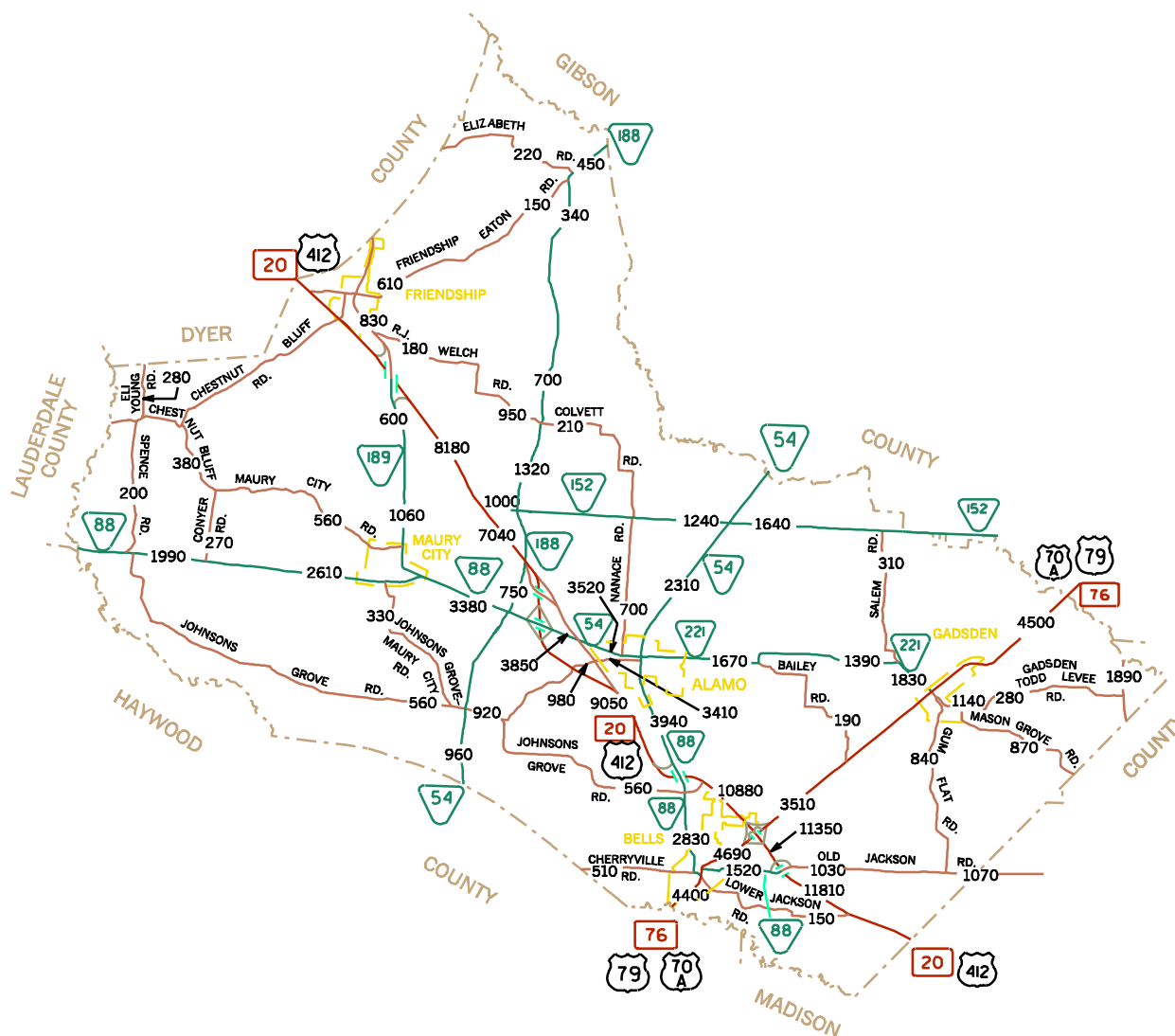


## TRAFFIC MAP TULLAHOMA TENNESSEE

PREPARED BY THE  
TENNESSEE DEPARTMENT OF TRANSPORTATION  
PLANNING DIVISION  
IN COOPERATION WITH THE  
U.S. DEPARTMENT OF TRANSPORTATION  
FEDERAL HIGHWAY ADMINISTRATION



2001














SCALE

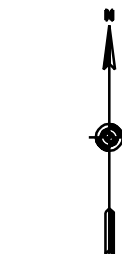
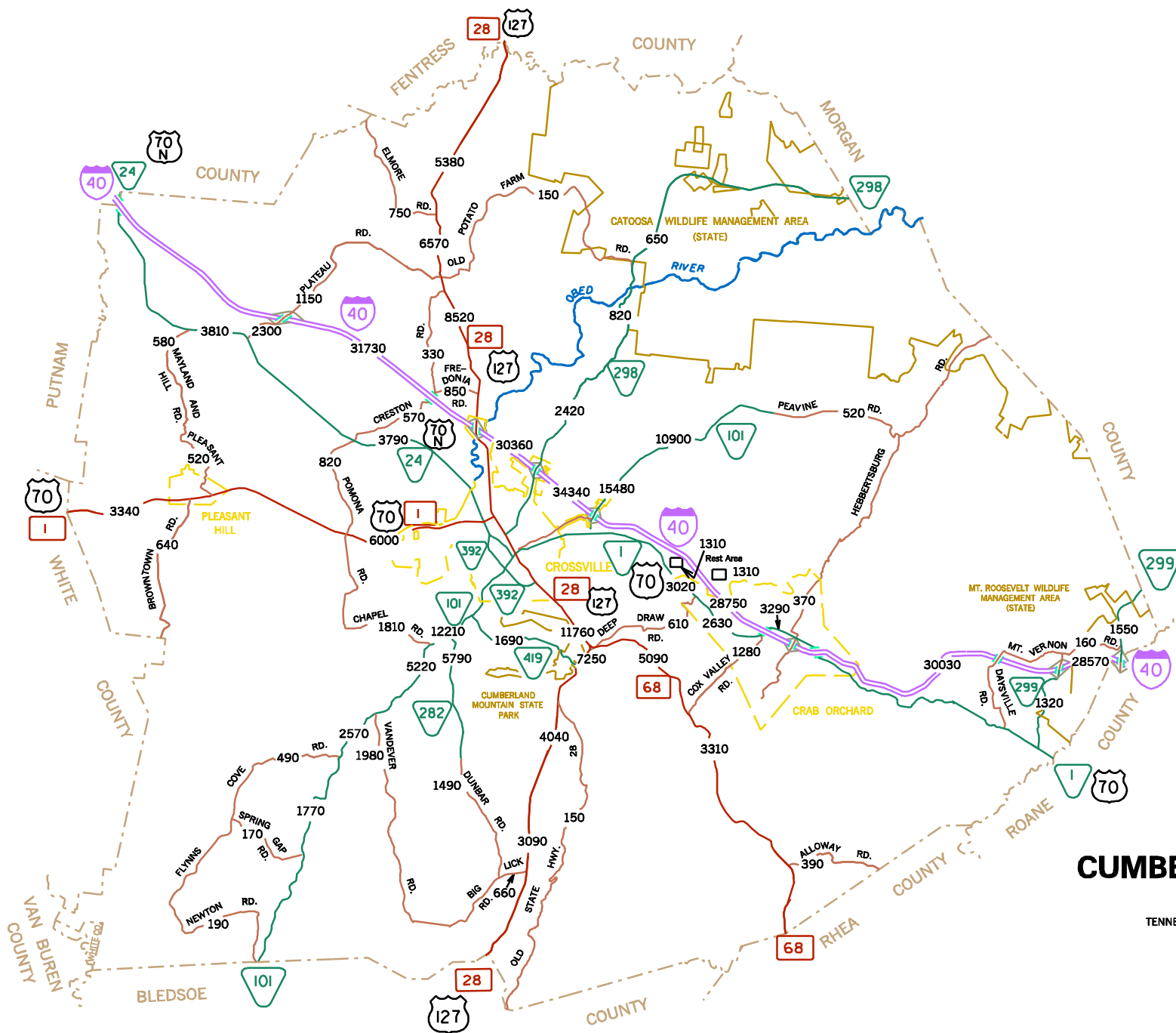
1 0 1 2 3 4 MILES

1 0 1 2 3 4 KILOMETERS

2001

# LEGEND

-  AVERAGE DAILY TRAFFIC VOLUME
-  INTERSTATE HIGHWAY SYSTEM
-  U.S. NUMBERED HIGHWAY SYSTEM
-  STATE SECONDARY HIGHWAY SYSTEM
-  STATE PRIMARY HIGHWAY SYSTEM
-  LOCAL ROAD OR STREET
-  COUNTY LINE
-  STATE LINE
-  INCORPORATED CITY BOUNDARY
-  RESERVATION BOUNDARY
-  WIDE STREAM



TRAFFIC MAP

## CUMBERLAND COUNTY TENNESSEE

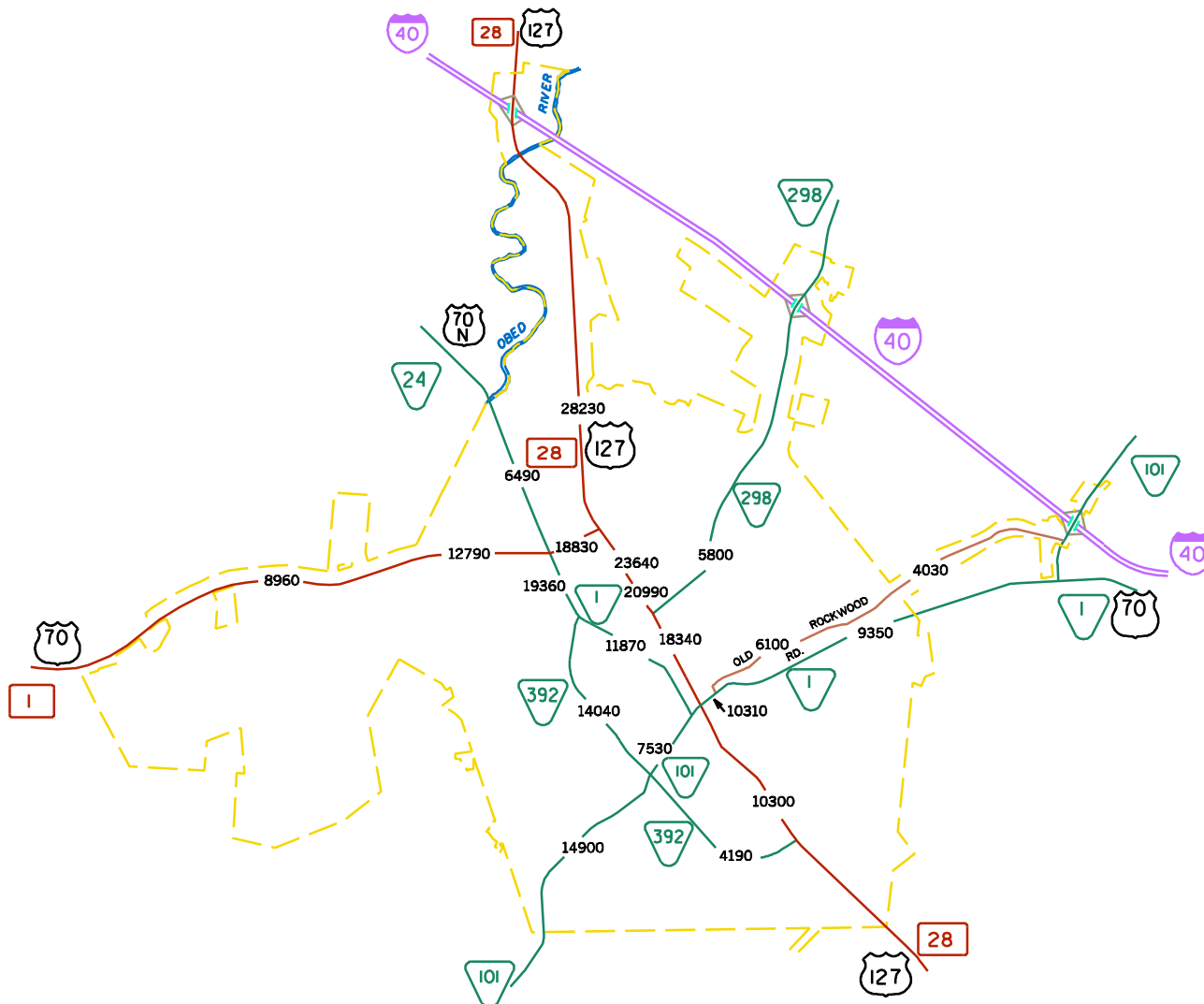
PREPARED BY THE  
TENNESSEE DEPARTMENT OF TRANSPORTATION  
PLANNING DIVISION  
IN COOPERATION WITH THE  
U.S. DEPARTMENT OF TRANSPORTATION  
FEDERAL HIGHWAY ADMINISTRATION



2001

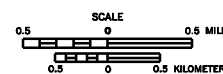
# LEGEND

- 320 AVERAGE DAILY TRAFFIC VOLUME
- INTERSTATE HIGHWAY SYSTEM
- U.S. NUMBERED HIGHWAY SYSTEM
- STATE SECONDARY HIGHWAY SYSTEM
- STATE PRIMARY HIGHWAY SYSTEM
- LOCAL ROAD OR STREET
- COUNTY LINE
- STATE LINE
- INCORPORATED CITY BOUNDARY
- RESERVATION BOUNDARY
- WIDE STREAM

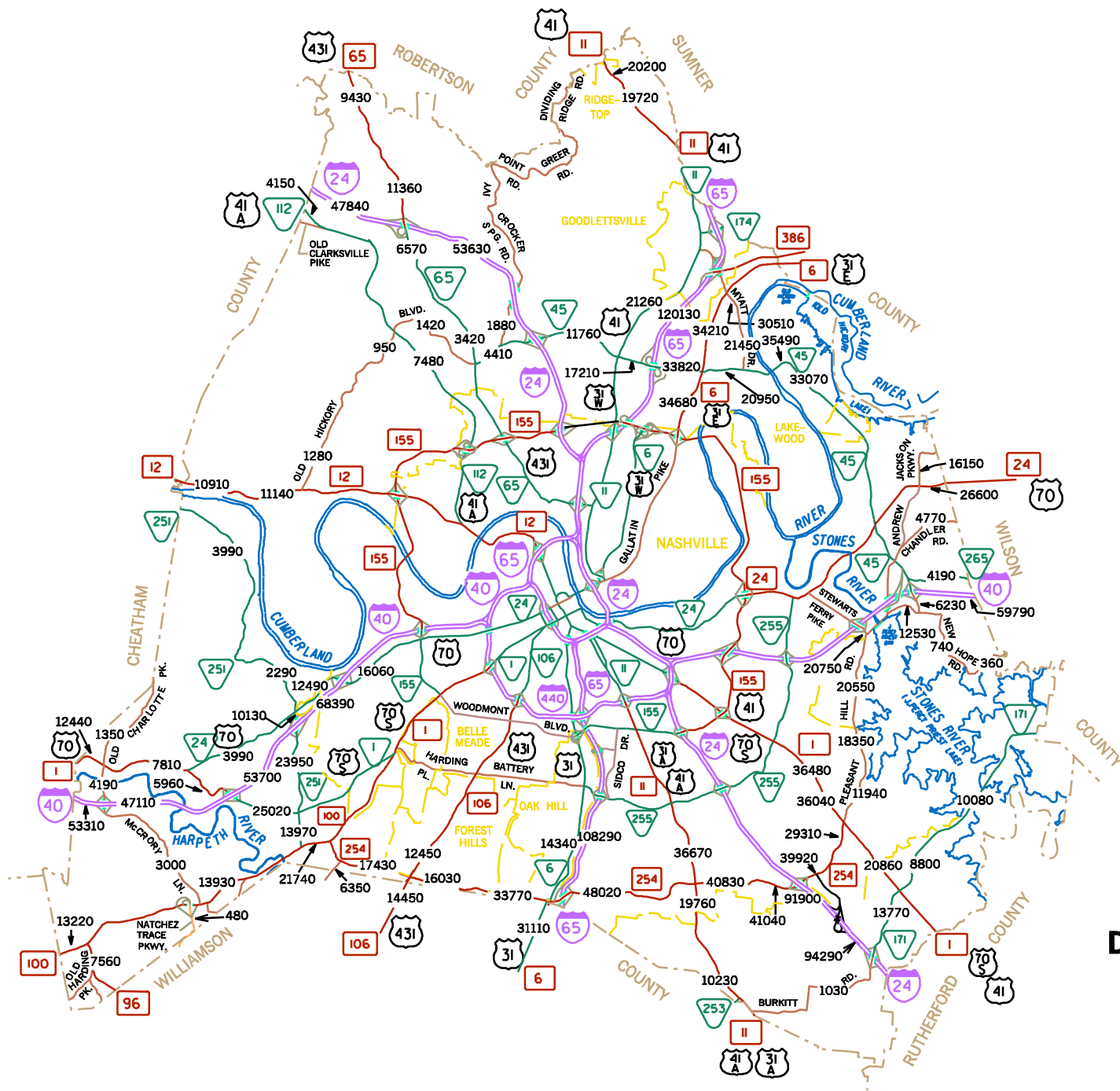


## TRAFFIC MAP CROSSVILLE TENNESSEE

PREPARED BY THE  
TENNESSEE DEPARTMENT OF TRANSPORTATION  
PLANNING DIVISION  
IN COOPERATION WITH THE  
U.S. DEPARTMENT OF TRANSPORTATION  
FEDERAL HIGHWAY ADMINISTRATION



2001



# LEGEND

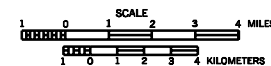
- 120 AVERAGE DAILY TRAFFIC VOLUME
- INTERSTATE HIGHWAY SYSTEM
- U.S. NUMBERED HIGHWAY SYSTEM
- STATE SECONDARY HIGHWAY SYSTEM
- STATE PRIMARY HIGHWAY SYSTEM
- LOCAL ROAD OR STREET
- COUNTY LINE
- STATE LINE
- INCORPORATED CITY BOUNDARY
- RESERVATION BOUNDARY
- WIDE STREAM



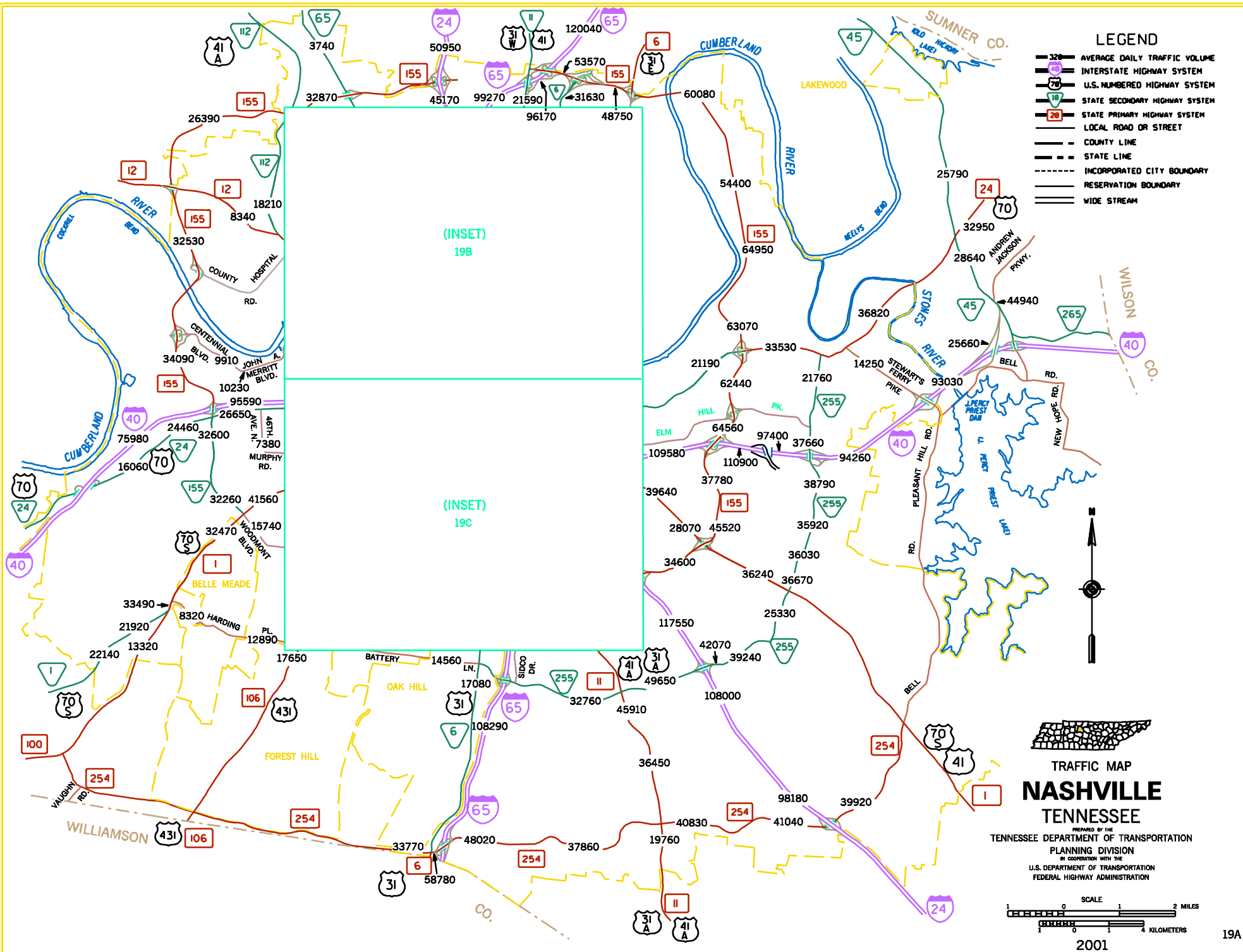
TRAFFIC MAP

## DAVIDSON COUNTY TENNESSEE

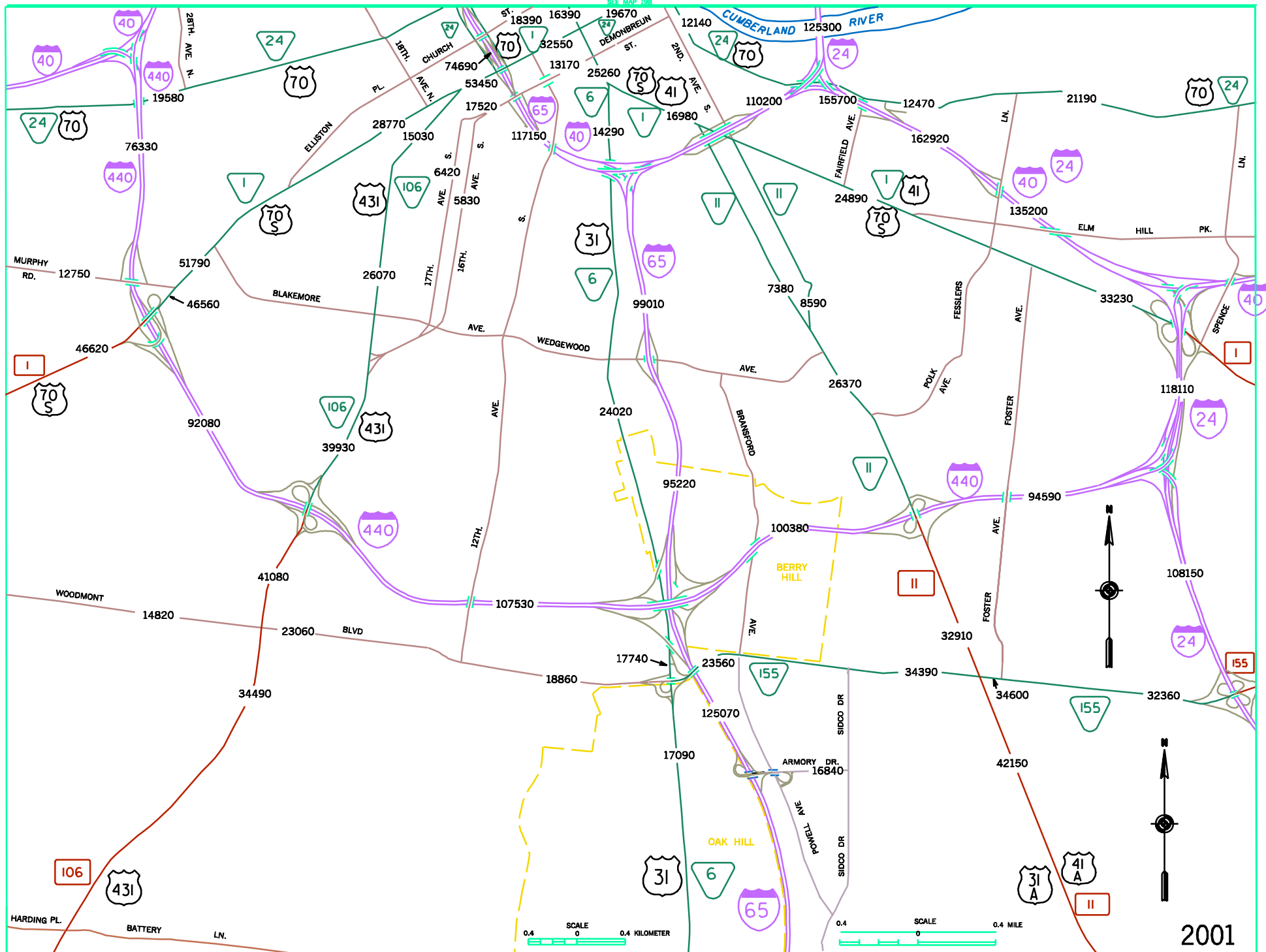
PREPARED BY THE  
TENNESSEE DEPARTMENT OF TRANSPORTATION  
PLANNING DIVISION  
IN COOPERATION WITH THE  
U.S. DEPARTMENT OF TRANSPORTATION  
FEDERAL HIGHWAY ADMINISTRATION

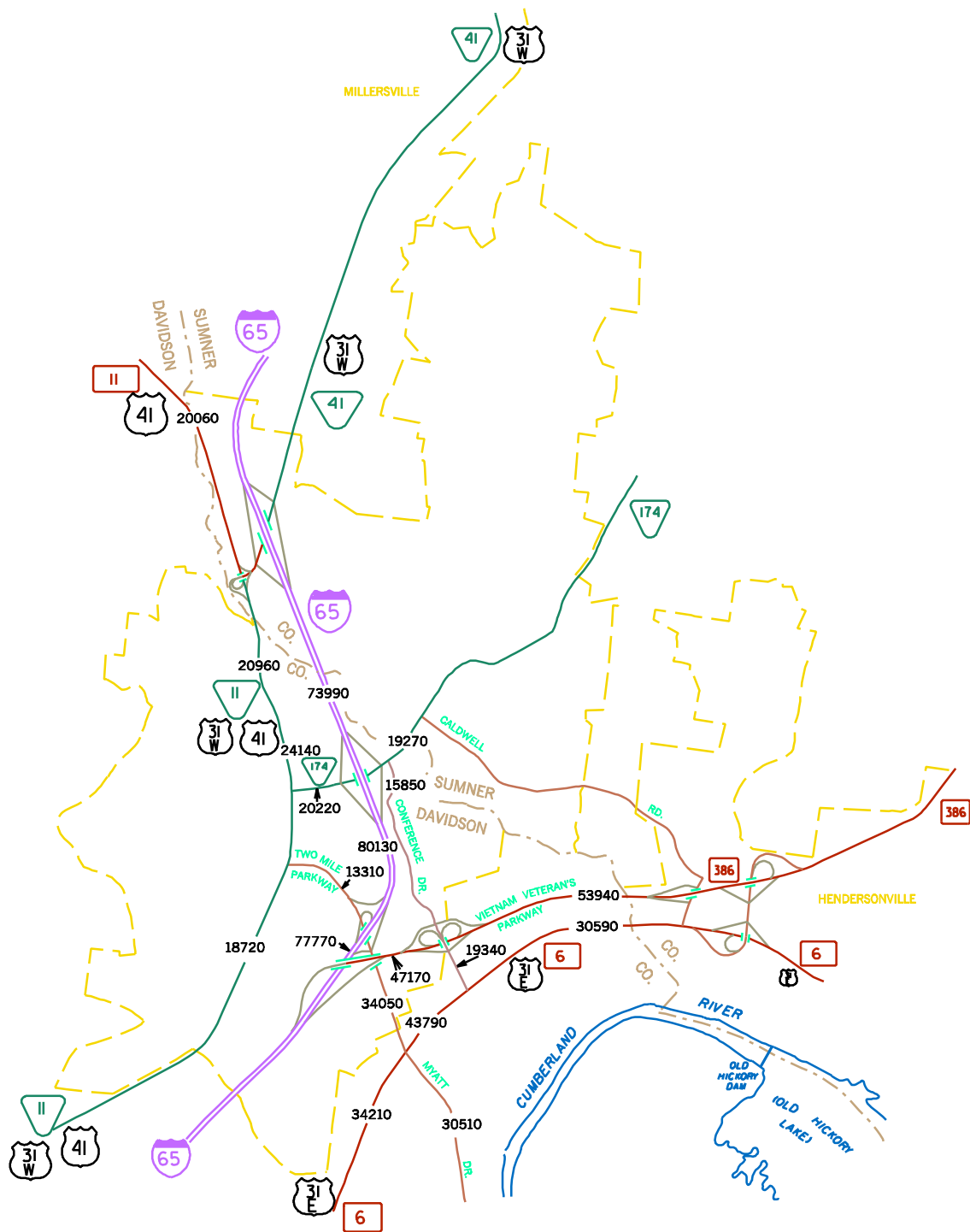


2001









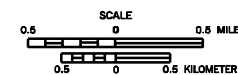
# LEGEND

- 320 AVERAGE DAILY TRAFFIC VOLUME
- INTERSTATE HIGHWAY SYSTEM
- U.S. NUMBERED HIGHWAY SYSTEM
- STATE SECONDARY HIGHWAY SYSTEM
- STATE PRIMARY HIGHWAY SYSTEM
- LOCAL ROAD OR STREET
- COUNTY LINE
- STATE LINE
- INCORPORATED CITY BOUNDARY
- RESERVATION BOUNDARY
- WIDE STREAM

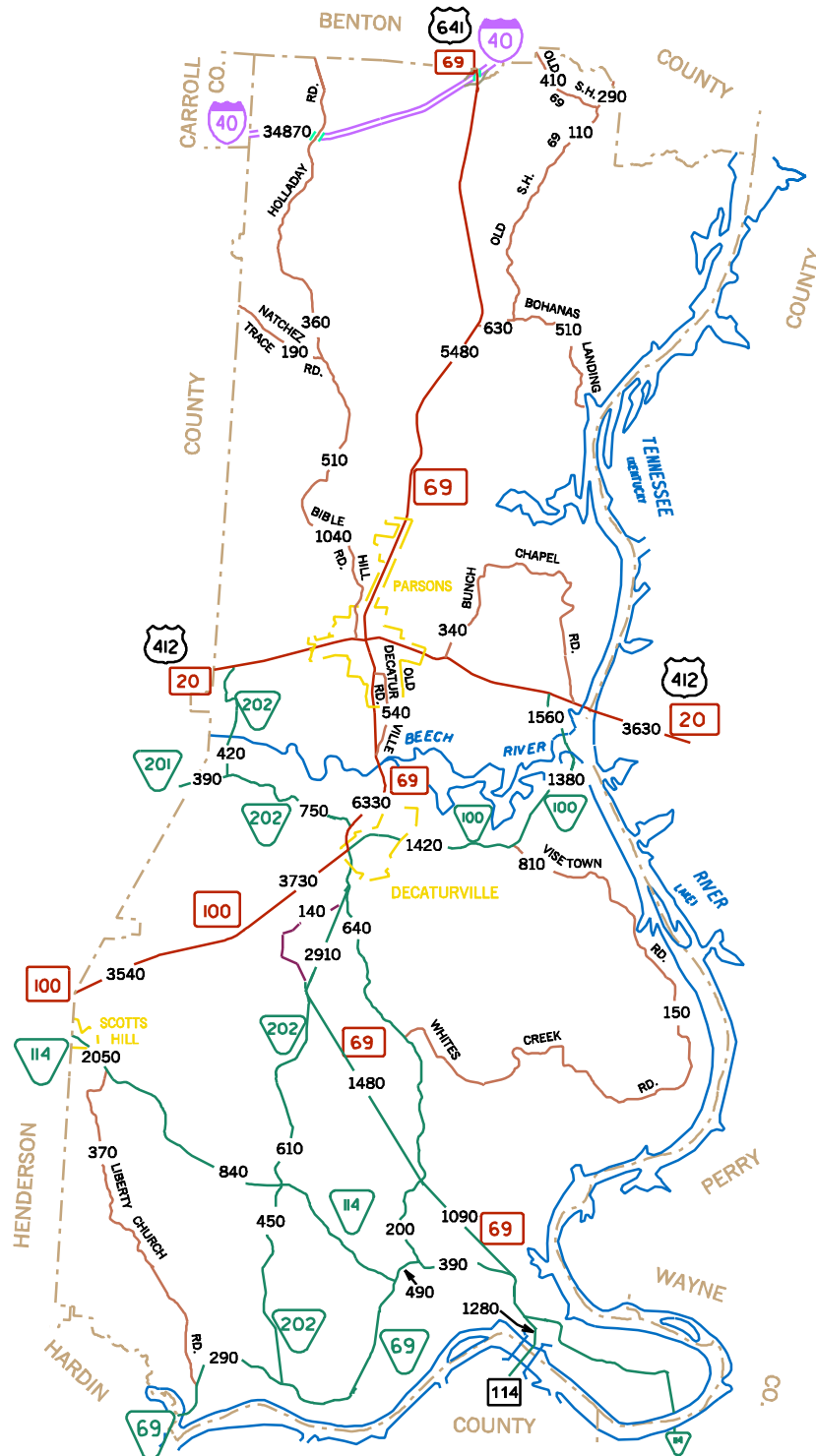


## TRAFFIC MAP GOODLETTSVILLE TENNESSEE

PREPARED BY THE  
TENNESSEE DEPARTMENT OF TRANSPORTATION  
PLANNING DIVISION  
IN COOPERATION WITH THE  
U.S. DEPARTMENT OF TRANSPORTATION  
FEDERAL HIGHWAY ADMINISTRATION



2001



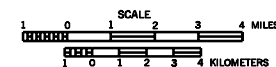
# LEGEND

- AVERAGE DAILY TRAFFIC VOLUME
- INTERSTATE HIGHWAY SYSTEM
- U.S. NUMBERED HIGHWAY SYSTEM
- STATE SECONDARY HIGHWAY SYSTEM
- STATE PRIMARY HIGHWAY SYSTEM
- LOCAL ROAD OR STREET
- COUNTY LINE
- STATE LINE
- INCORPORATED CITY BOUNDARY
- RESERVATION BOUNDARY
- WIDE STREAM

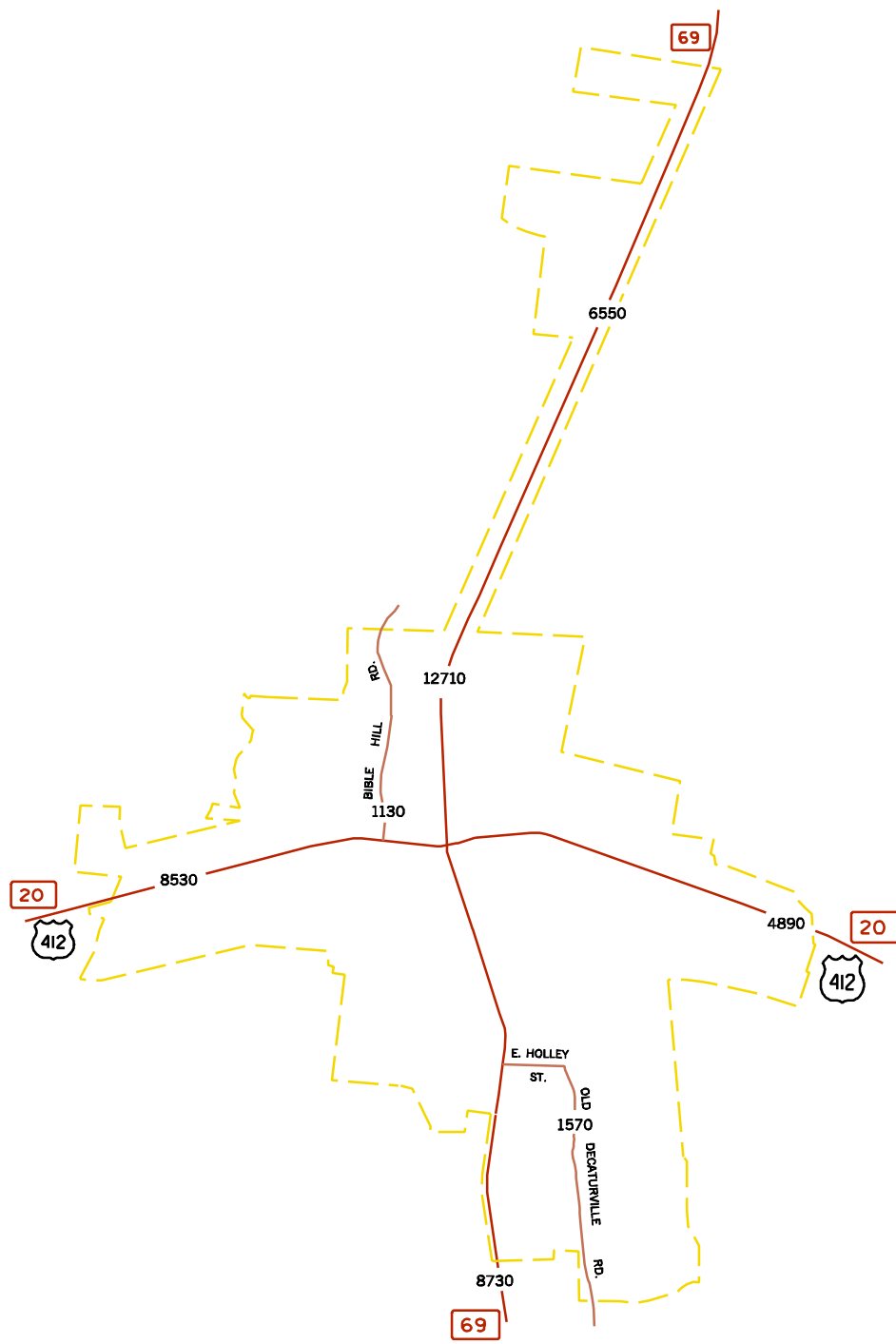


## TRAFFIC MAP **DECATUR COUNTY** **TENNESSEE**

PREPARED BY THE  
 TENNESSEE DEPARTMENT OF TRANSPORTATION  
 PLANNING DIVISION  
 IN COOPERATION WITH THE  
 U.S. DEPARTMENT OF TRANSPORTATION  
 FEDERAL HIGHWAY ADMINISTRATION



2001



# LEGEND

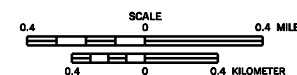
- 320 AVERAGE DAILY TRAFFIC VOLUME
- INTERSTATE HIGHWAY SYSTEM
- U.S. NUMBERED HIGHWAY SYSTEM
- STATE SECONDARY HIGHWAY SYSTEM
- STATE PRIMARY HIGHWAY SYSTEM
- LOCAL ROAD OR STREET
- COUNTY LINE
- STATE LINE
- INCORPORATED CITY BOUNDARY
- RESERVATION BOUNDARY
- WIDE STREAM



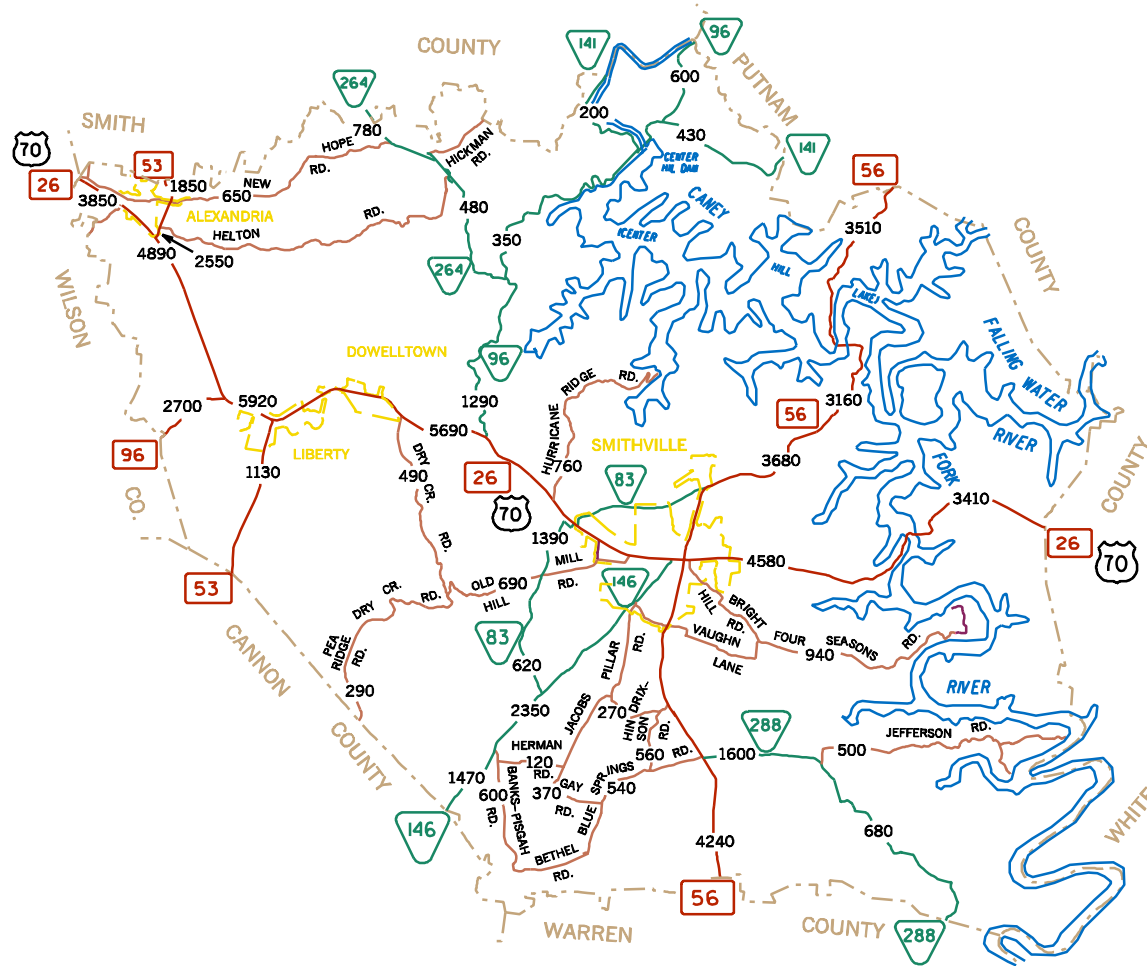
## TRAFFIC MAP PARSONS

### TENNESSEE

PREPARED BY THE  
TENNESSEE DEPARTMENT OF TRANSPORTATION  
PLANNING DIVISION  
IN COOPERATION WITH THE  
U.S. DEPARTMENT OF TRANSPORTATION  
FEDERAL HIGHWAY ADMINISTRATION



2001

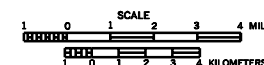


- LEGEND**
- AVERAGE DAILY TRAFFIC VOLUME
  - INTERSTATE HIGHWAY SYSTEM
  - U.S. NUMBERED HIGHWAY SYSTEM
  - STATE SECONDARY HIGHWAY SYSTEM
  - STATE PRIMARY HIGHWAY SYSTEM
  - LOCAL ROAD OR STREET
  - COUNTY LINE
  - STATE LINE
  - INCORPORATED CITY BOUNDARY
  - RESERVATION BOUNDARY
  - WIDE STREAM

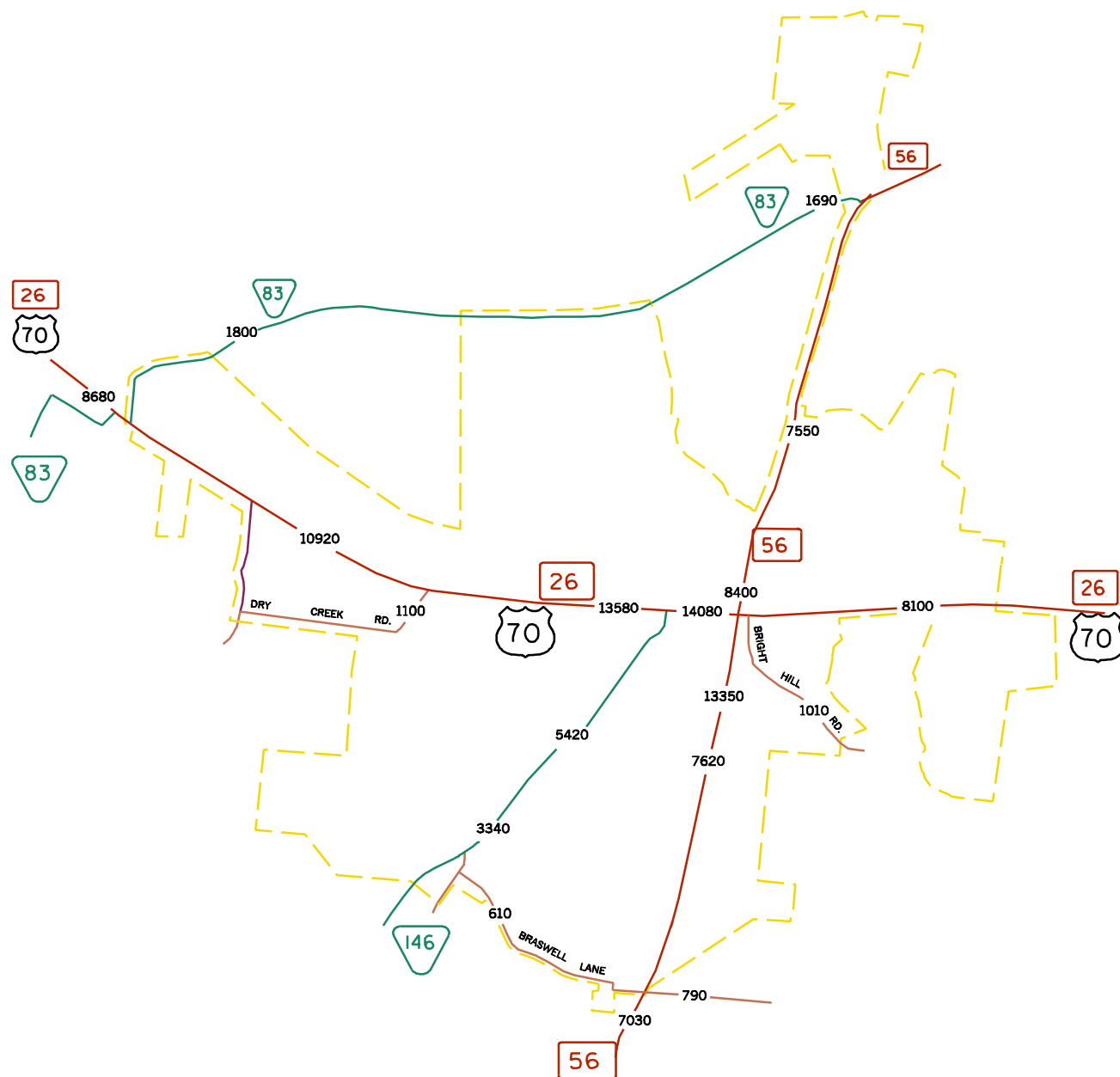


TRAFFIC MAP  
**DEKALB COUNTY**  
 TENNESSEE

PREPARED BY THE  
 TENNESSEE DEPARTMENT OF TRANSPORTATION  
 PLANNING DIVISION  
 IN COOPERATION WITH THE  
 U.S. DEPARTMENT OF TRANSPORTATION  
 FEDERAL HIGHWAY ADMINISTRATION



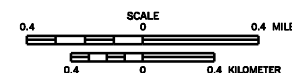
2001



- ### LEGEND
- AVERAGE DAILY TRAFFIC VOLUME
  - INTERSTATE HIGHWAY SYSTEM
  - U.S. NUMBERED HIGHWAY SYSTEM
  - STATE SECONDARY HIGHWAY SYSTEM
  - STATE PRIMARY HIGHWAY SYSTEM
  - LOCAL ROAD OR STREET
  - COUNTY LINE
  - STATE LINE
  - INCORPORATED CITY BOUNDARY
  - RESERVATION BOUNDARY
  - WIDE STREAM



TRAFFIC MAP  
**SMITHVILLE**  
 TENNESSEE  
PREPARED BY THE  
 TENNESSEE DEPARTMENT OF TRANSPORTATION  
PLANNING DIVISION  
IN COOPERATION WITH THE  
 U.S. DEPARTMENT OF TRANSPORTATION  
 FEDERAL HIGHWAY ADMINISTRATION

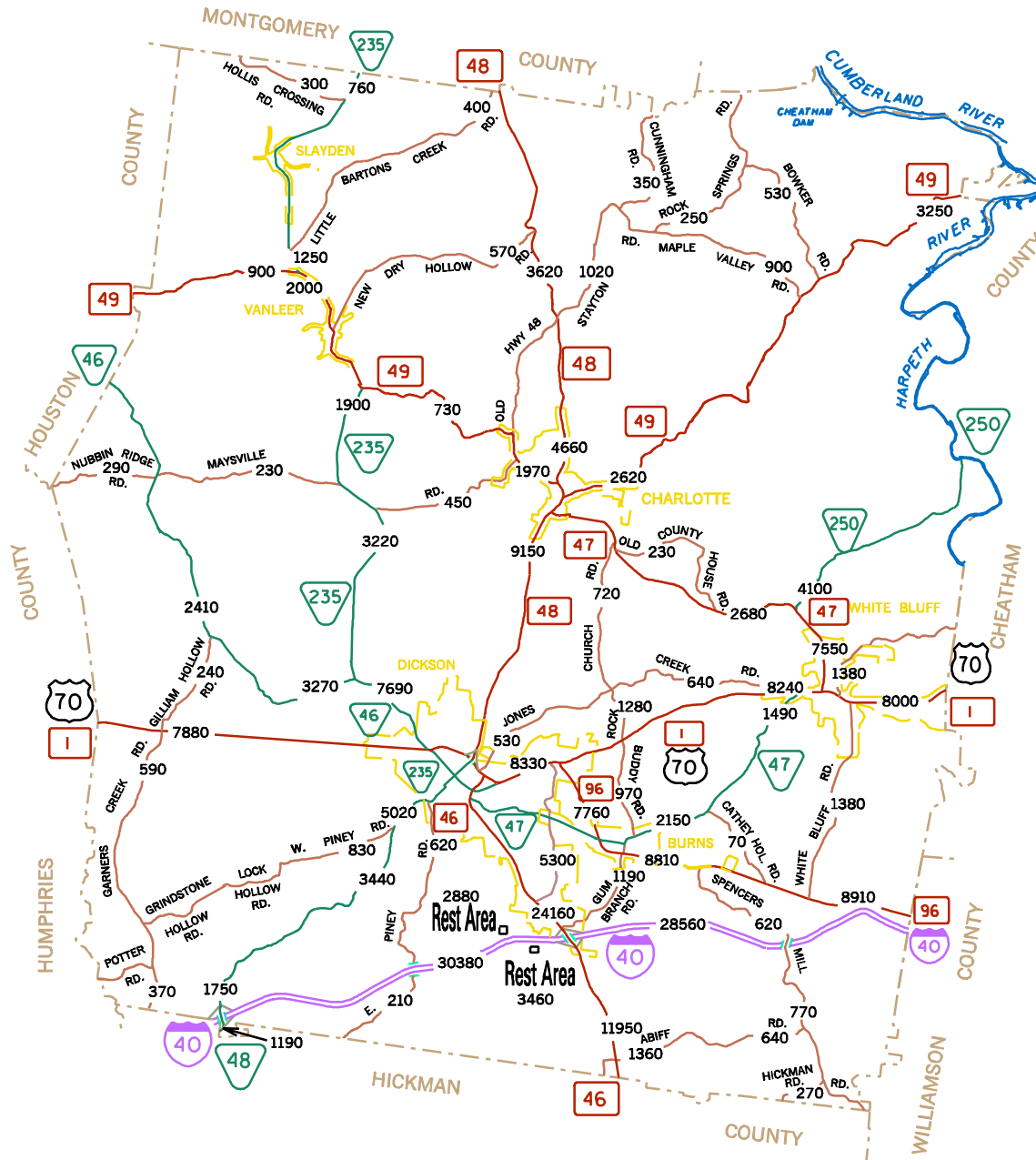


2001

21A

# LEGEND

- AVERAGE DAILY TRAFFIC VOLUME
- INTERSTATE HIGHWAY SYSTEM
- U.S. NUMBERED HIGHWAY SYSTEM
- STATE SECONDARY HIGHWAY SYSTEM
- STATE PRIMARY HIGHWAY SYSTEM
- LOCAL ROAD OR STREET
- COUNTY LINE
- STATE LINE
- INCORPORATED CITY BOUNDARY
- RESERVATION BOUNDARY
- WIDE STREAM



## TRAFFIC MAP DICKSON COUNTY TENNESSEE

PREPARED BY THE  
TENNESSEE DEPARTMENT OF TRANSPORTATION  
PLANNING DIVISION  
IN COOPERATION WITH THE  
U.S. DEPARTMENT OF TRANSPORTATION  
FEDERAL HIGHWAY ADMINISTRATION



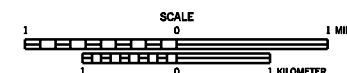
2001

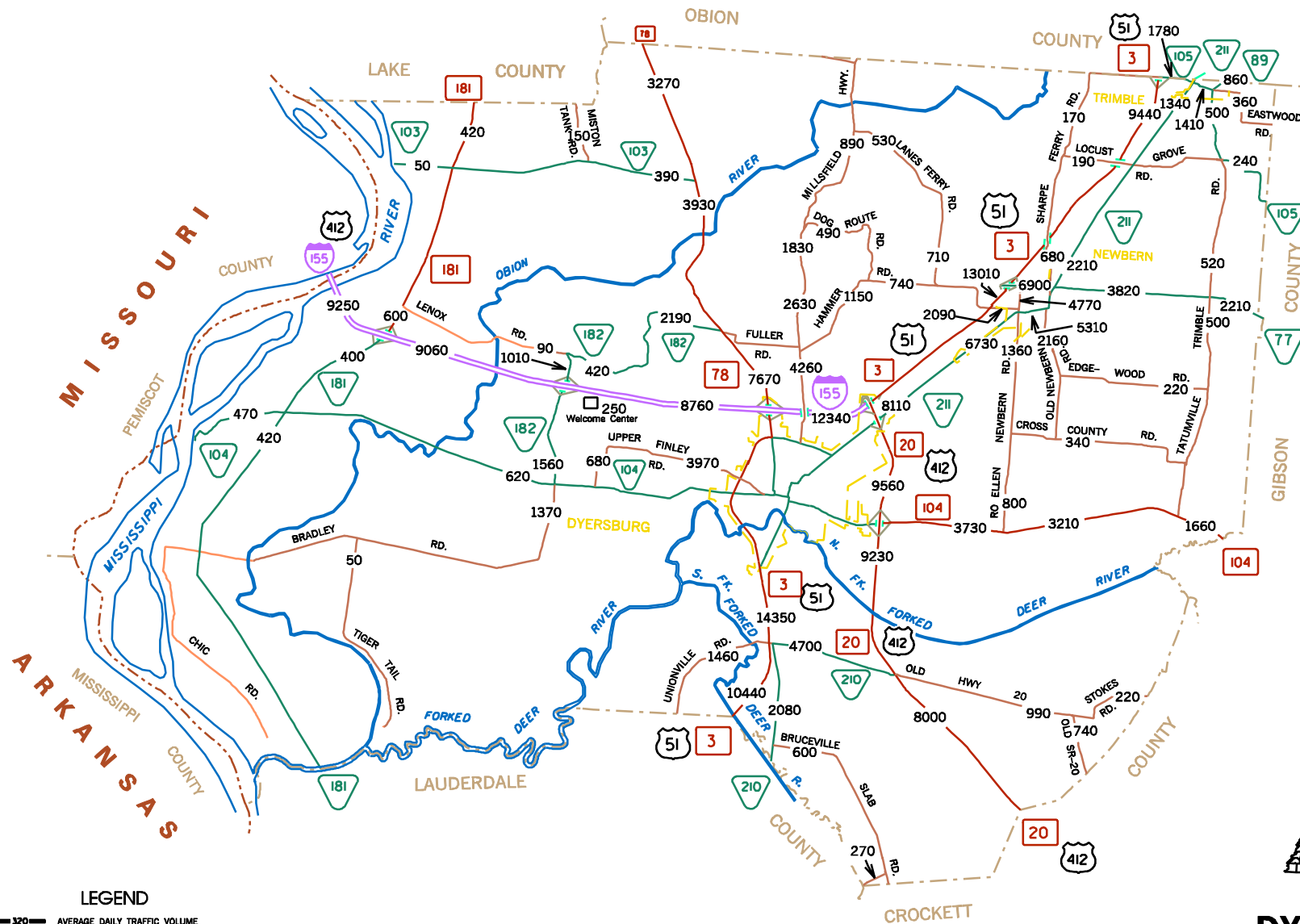
	AVERAGE DAILY TRAFFIC VOLUME
	INTERSTATE HIGHWAY SYSTEM
	U.S. NUMBERED HIGHWAY SYSTEM
	STATE SECONDARY HIGHWAY SYSTEM
	STATE PRIMARY HIGHWAY SYSTEM
	LOCAL ROAD OR STREET
	COUNTY LINE
	STATE LINE
	INCORPORATED CITY BOUNDARY
	RESERVATION BOUNDARY
	WIDE STREAM



**DICKSON**  
TENNESSEE

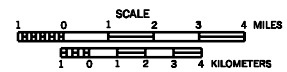
PREPARED BY THE  
TENNESSEE DEPARTMENT OF TRANSPORTATION  
PLANNING DIVISION  
IN COOPERATION WITH THE  
U.S. DEPARTMENT OF TRANSPORTATION  
FEDERAL HIGHWAY ADMINISTRATION





TRAFFIC MAP  
**DYER COUNTY**  
 TENNESSEE

PREPARED BY THE  
 TENNESSEE DEPARTMENT OF TRANSPORTATION  
 PLANNING DIVISION  
 IN COOPERATION WITH THE  
 U.S. DEPARTMENT OF TRANSPORTATION  
 FEDERAL HIGHWAY ADMINISTRATION














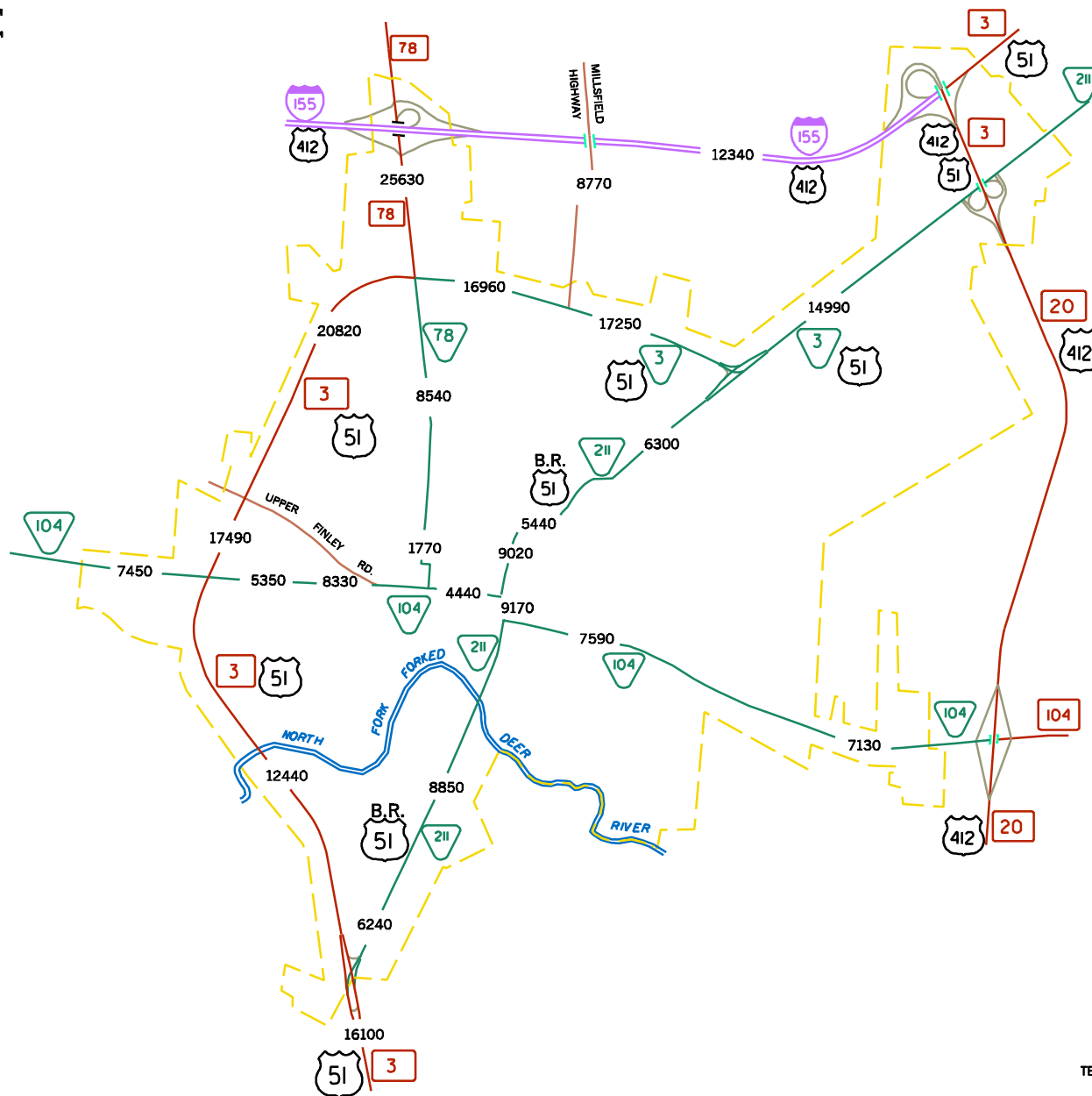
2001

**LEGEND**

- 320+ AVERAGE DAILY TRAFFIC VOLUME
- INTERSTATE HIGHWAY SYSTEM
- U.S. NUMBERED HIGHWAY SYSTEM
- STATE SECONDARY HIGHWAY SYSTEM
- STATE PRIMARY HIGHWAY SYSTEM
- LOCAL ROAD OR STREET
- COUNTY LINE
- STATE LINE
- INCORPORATED CITY BOUNDARY
- RESERVATION BOUNDARY
- WIDE STREAM

# LEGEND

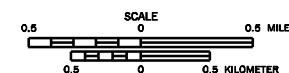
-  AVERAGE DAILY TRAFFIC VOLUME
-  INTERSTATE HIGHWAY SYSTEM
-  U.S. NUMBERED HIGHWAY SYSTEM
-  STATE SECONDARY HIGHWAY SYSTEM
-  STATE PRIMARY HIGHWAY SYSTEM
-  LOCAL ROAD OR STREET
-  COUNTY LINE
-  STATE LINE
-  INCORPORATED CITY BOUNDARY
-  RESERVATION BOUNDARY
-  WIDE STREAM



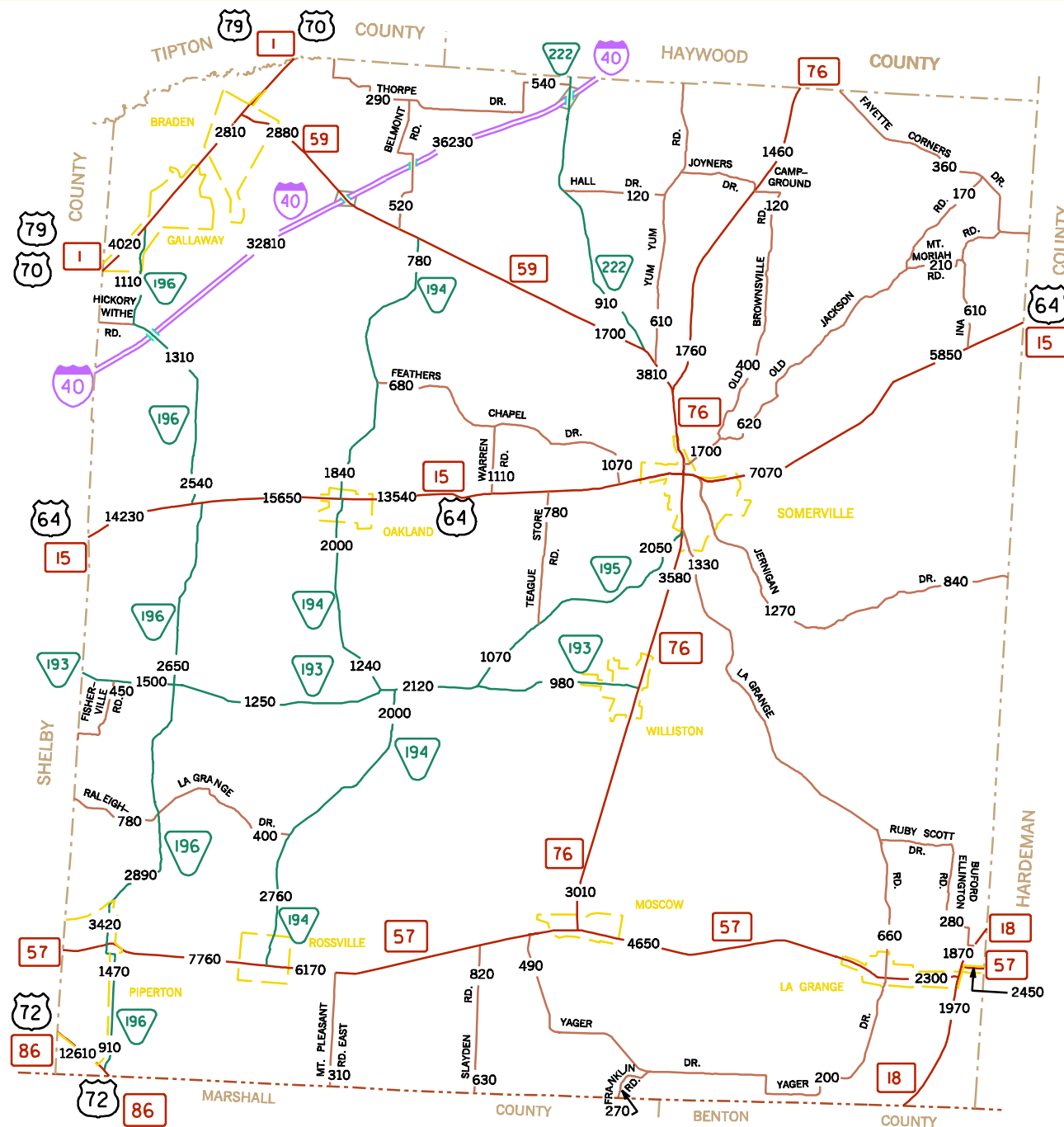
TRAFFIC MAP

## DYERSBURG TENNESSEE

PREPARED BY THE  
TENNESSEE DEPARTMENT OF TRANSPORTATION  
PLANNING DIVISION  
IN COOPERATION WITH THE  
U.S. DEPARTMENT OF TRANSPORTATION  
FEDERAL HIGHWAY ADMINISTRATION



2001



- ### LEGEND
- AVERAGE DAILY TRAFFIC VOLUME
  - INTERSTATE HIGHWAY SYSTEM
  - U.S. NUMBERED HIGHWAY SYSTEM
  - STATE SECONDARY HIGHWAY SYSTEM
  - STATE PRIMARY HIGHWAY SYSTEM
  - LOCAL ROAD OR STREET
  - COUNTY LINE
  - STATE LINE
  - INCORPORATED CITY BOUNDARY
  - RESERVATION BOUNDARY
  - WIDE STREAM














## TRAFFIC MAP FAYETTE COUNTY TENNESSEE

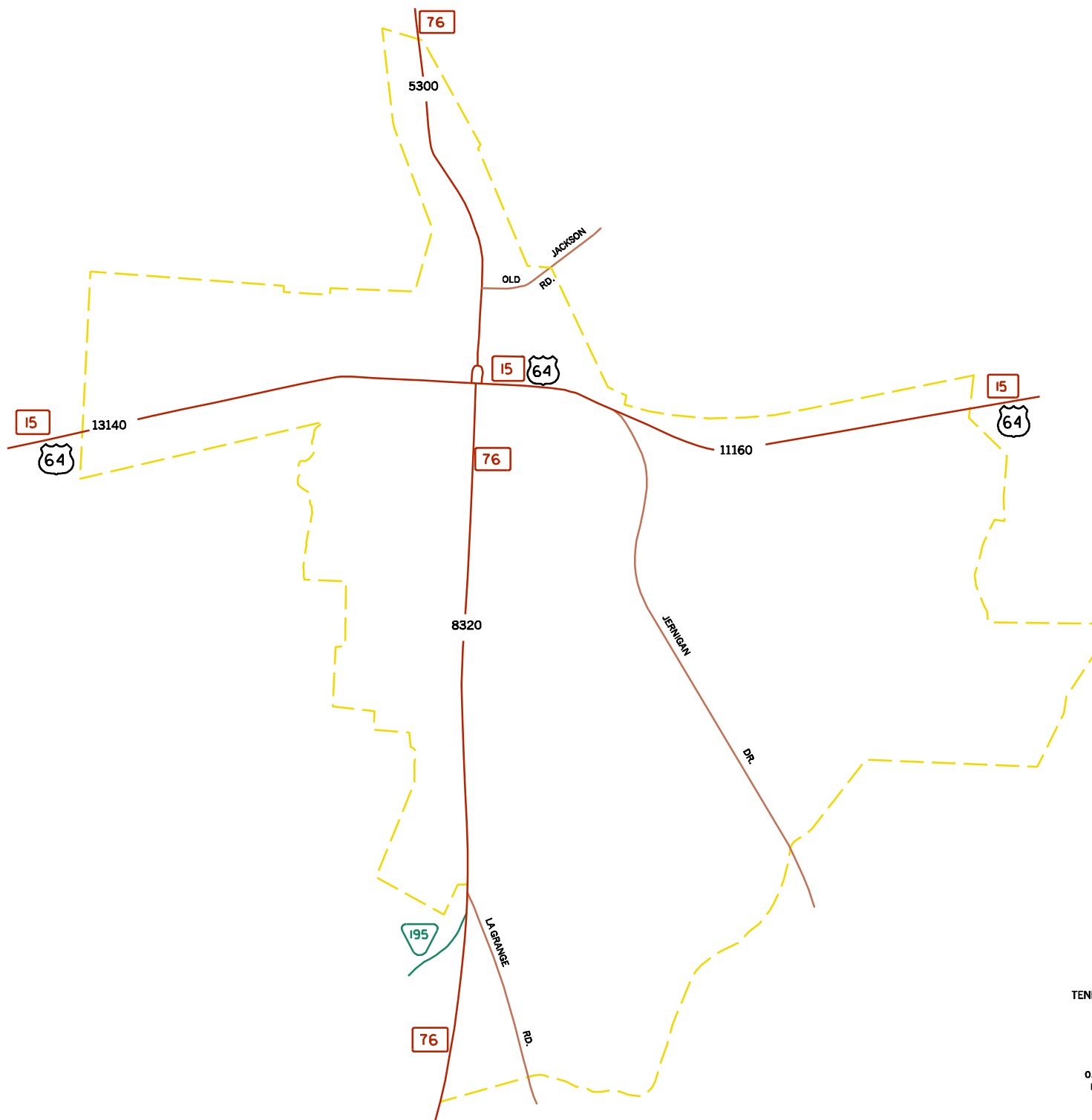
PREPARED BY THE  
TENNESSEE DEPARTMENT OF TRANSPORTATION  
PLANNING DIVISION  
IN COOPERATION WITH THE  
U.S. DEPARTMENT OF TRANSPORTATION  
FEDERAL HIGHWAY ADMINISTRATION



2001

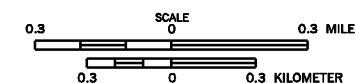
# LEGEND

-  AVERAGE DAILY TRAFFIC VOLUME
-  INTERSTATE HIGHWAY SYSTEM
-  U.S. NUMBERED HIGHWAY SYSTEM
-  STATE SECONDARY HIGHWAY SYSTEM
-  STATE PRIMARY HIGHWAY SYSTEM
-  LOCAL ROAD OR STREET
-  COUNTY LINE
-  STATE LINE
-  INCORPORATED CITY BOUNDARY
-  RESERVATION BOUNDARY
-  WIDE STREAM

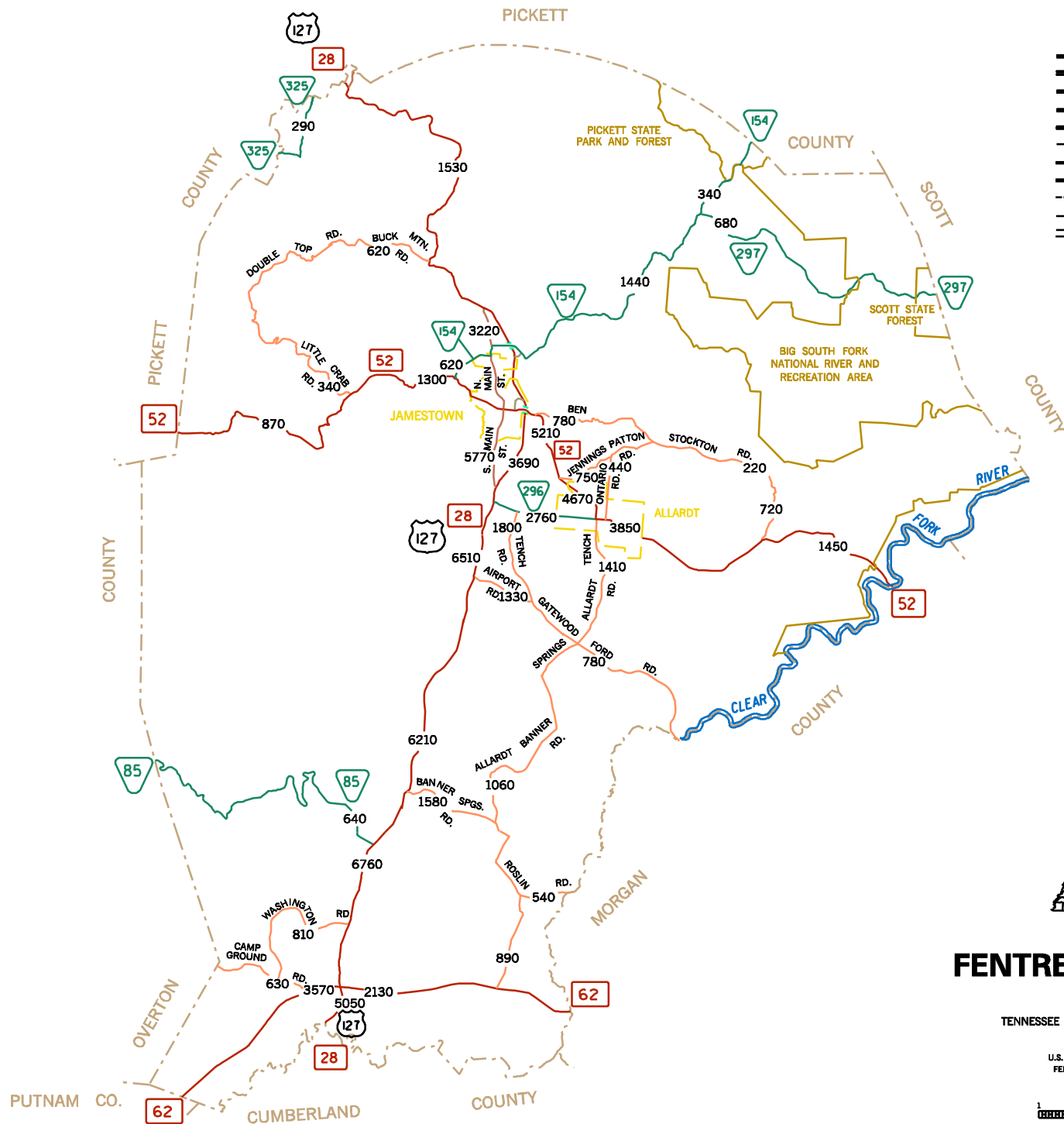


## TRAFFIC MAP SOMERVILLE TENNESSEE

PREPARED BY THE  
TENNESSEE DEPARTMENT OF TRANSPORTATION  
PLANNING DIVISION  
IN COOPERATION WITH THE  
U.S. DEPARTMENT OF TRANSPORTATION  
FEDERAL HIGHWAY ADMINISTRATION



2001



# LEGEND

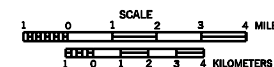
- 326 AVERAGE DAILY TRAFFIC VOLUME
- INTERSTATE HIGHWAY SYSTEM
- 70 U.S. NUMBERED HIGHWAY SYSTEM
- 10 STATE SECONDARY HIGHWAY SYSTEM
- 28 STATE PRIMARY HIGHWAY SYSTEM
- LOCAL ROAD OR STREET
- COUNTY LINE
- STATE LINE
- INCORPORATED CITY BOUNDARY
- RESERVATION BOUNDARY
- WIDE STREAM



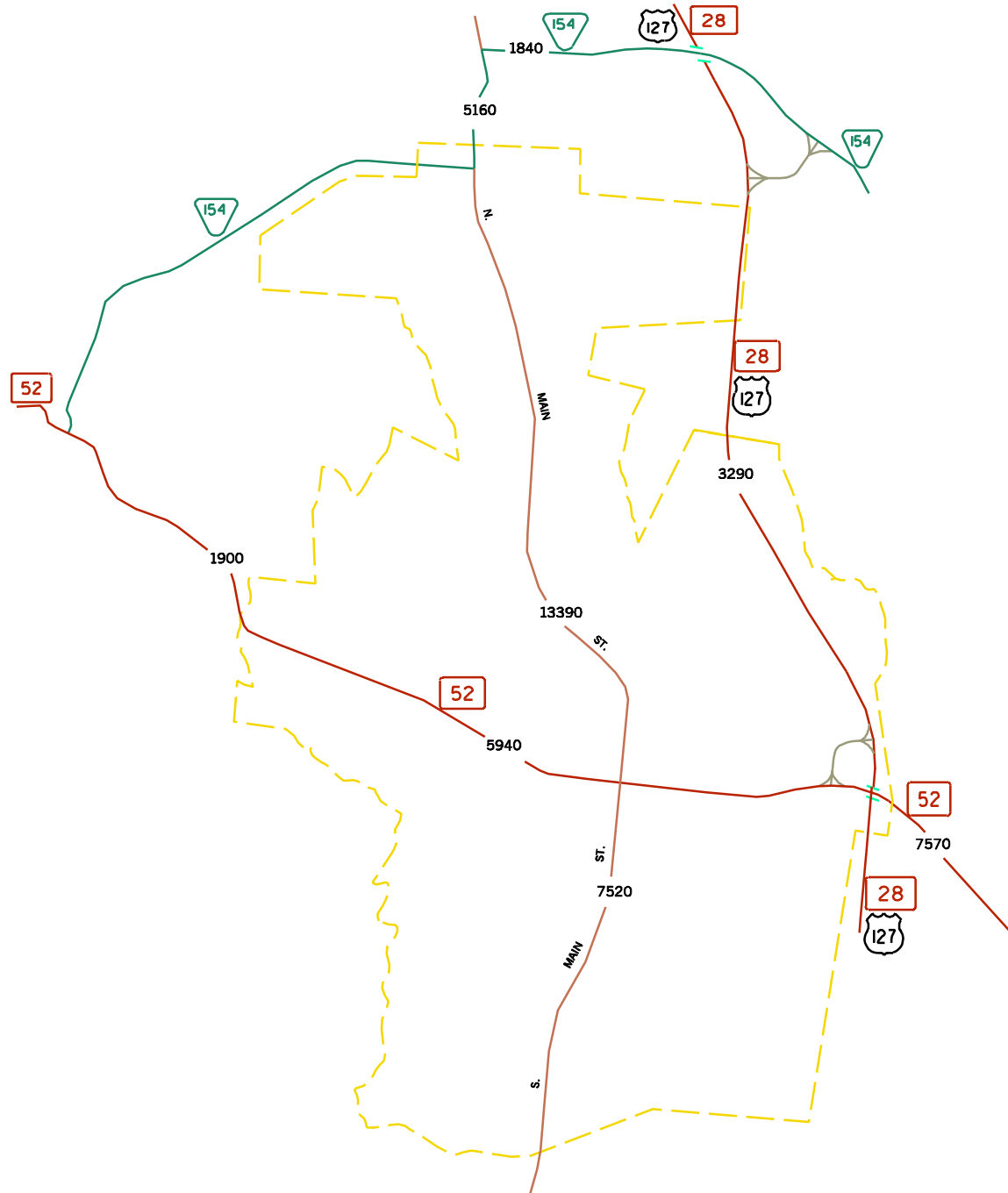
TRAFFIC MAP

## FENTRESS COUNTY TENNESSEE

PREPARED BY THE  
TENNESSEE DEPARTMENT OF TRANSPORTATION  
PLANNING DIVISION  
IN COOPERATION WITH THE  
U.S. DEPARTMENT OF TRANSPORTATION  
FEDERAL HIGHWAY ADMINISTRATION



2001



# LEGEND

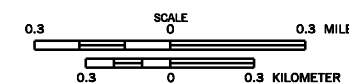
- 320 AVERAGE DAILY TRAFFIC VOLUME
- INTERSTATE HIGHWAY SYSTEM
- U.S. NUMBERED HIGHWAY SYSTEM
- STATE SECONDARY HIGHWAY SYSTEM
- STATE PRIMARY HIGHWAY SYSTEM
- LOCAL ROAD OR STREET
- COUNTY LINE
- STATE LINE
- INCORPORATED CITY BOUNDARY
- RESERVATION BOUNDARY
- WIDE STREAM



TRAFFIC MAP

## JAMESTOWN TENNESSEE

PREPARED BY THE  
TENNESSEE DEPARTMENT OF TRANSPORTATION  
PLANNING DIVISION  
IN COOPERATION WITH THE  
U.S. DEPARTMENT OF TRANSPORTATION  
FEDERAL HIGHWAY ADMINISTRATION



2001

# LEGEND

- AVERAGE DAILY TRAFFIC VOLUME
- INTERSTATE HIGHWAY SYSTEM
- U.S. NUMBERED HIGHWAY SYSTEM
- STATE SECONDARY HIGHWAY SYSTEM
- STATE PRIMARY HIGHWAY SYSTEM
- LOCAL ROAD OR STREET
- COUNTY LINE
- STATE LINE
- INCORPORATED CITY BOUNDARY
- RESERVATION BOUNDARY
- WIDE STREAM

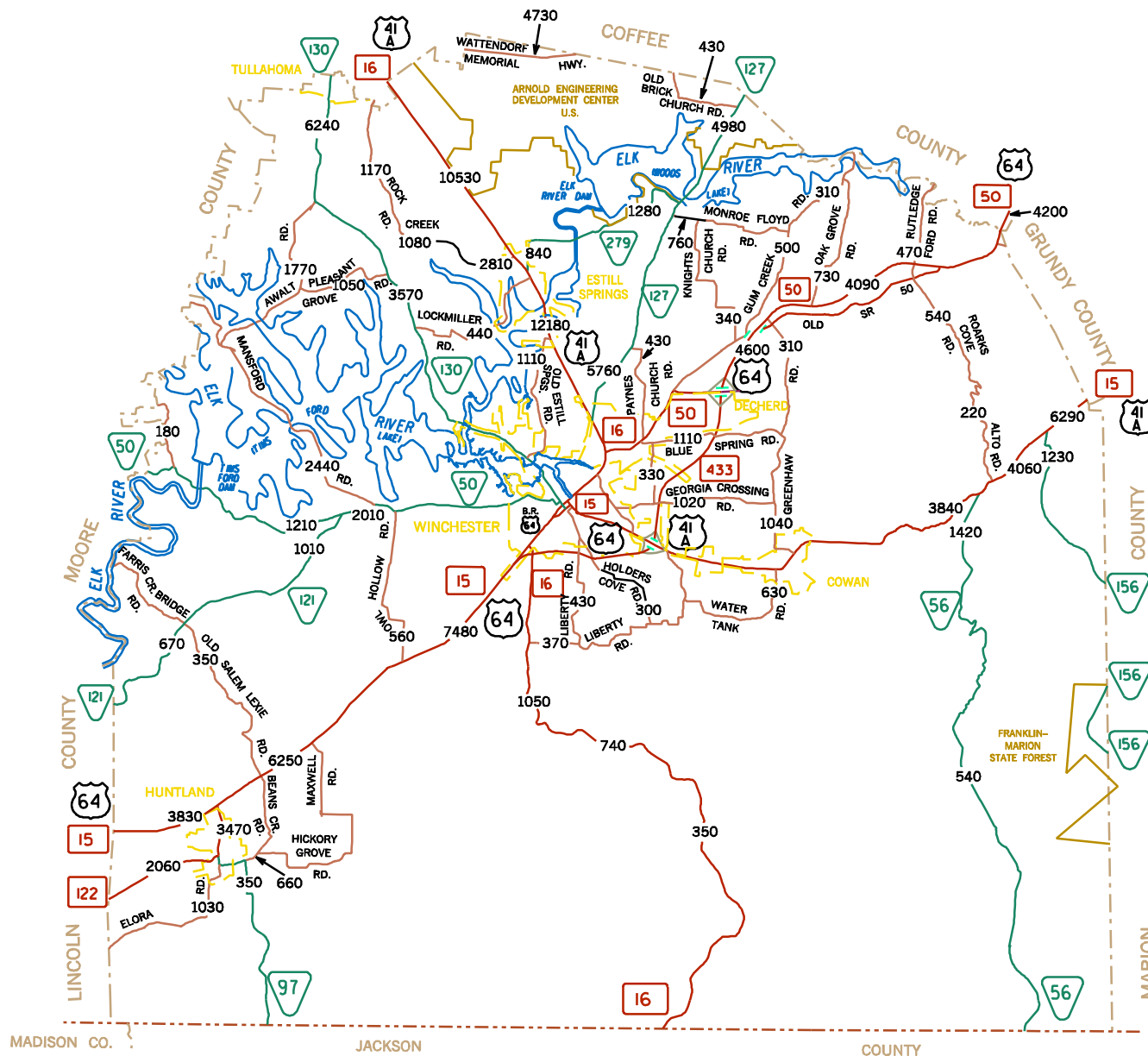


## TRAFFIC MAP FRANKLIN COUNTY TENNESSEE

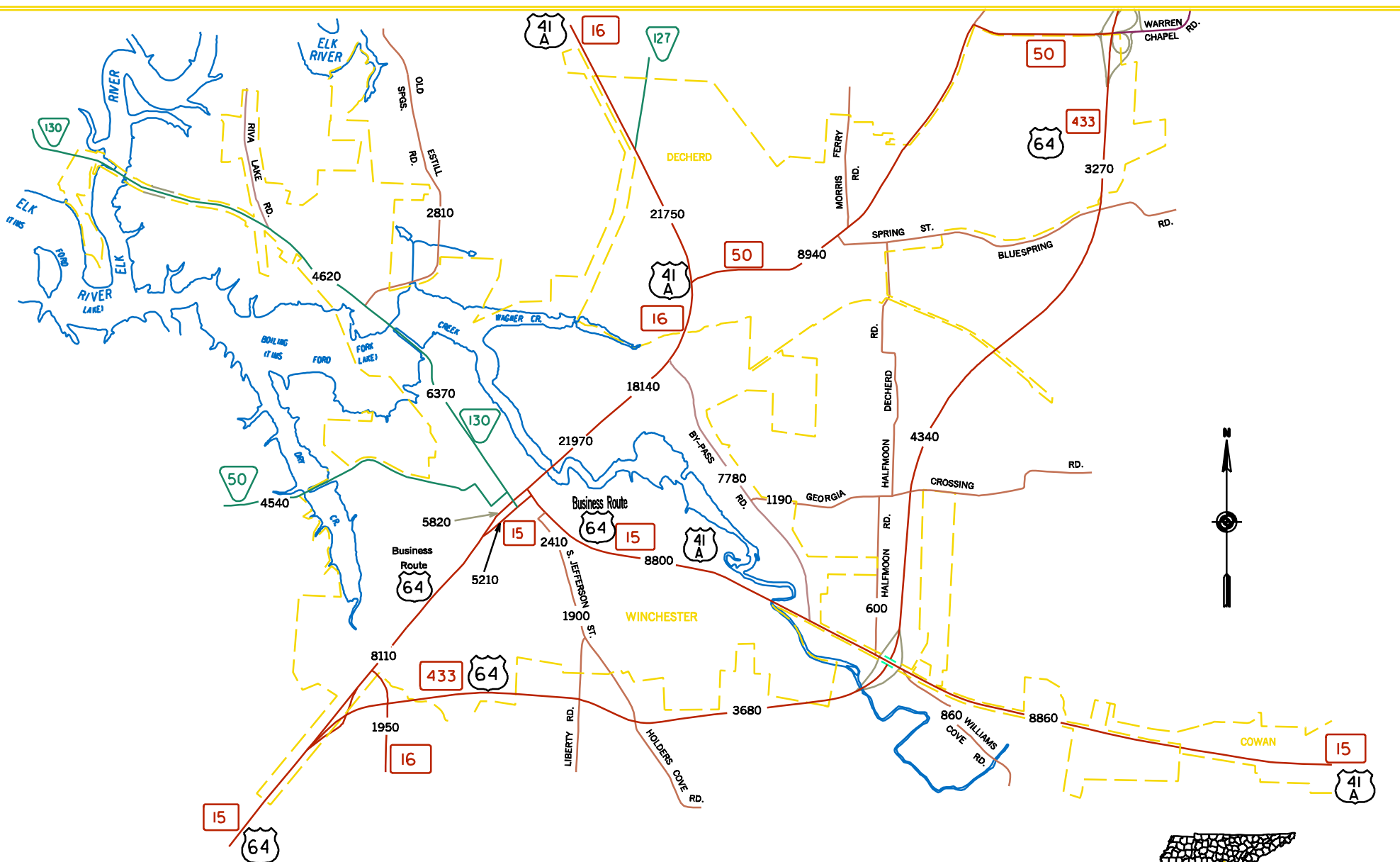
DESIGNED BY THE  
TENNESSEE DEPARTMENT OF TRANSPORTATION  
PLANNING DIVISION  
IN COOPERATION WITH THE  
U.S. DEPARTMENT OF TRANSPORTATION  
FEDERAL HIGHWAY ADMINISTRATION



2001



A L A B A M A



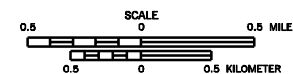
# LEGEND

- 320 AVERAGE DAILY TRAFFIC VOLUME
- INTERSTATE HIGHWAY SYSTEM
- U.S. NUMBERED HIGHWAY SYSTEM
- STATE SECONDARY HIGHWAY SYSTEM
- STATE PRIMARY HIGHWAY SYSTEM
- LOCAL ROAD OR STREET
- COUNTY LINE
- STATE LINE
- INCORPORATED CITY BOUNDARY
- RESERVATION BOUNDARY
- WIDE STREAM














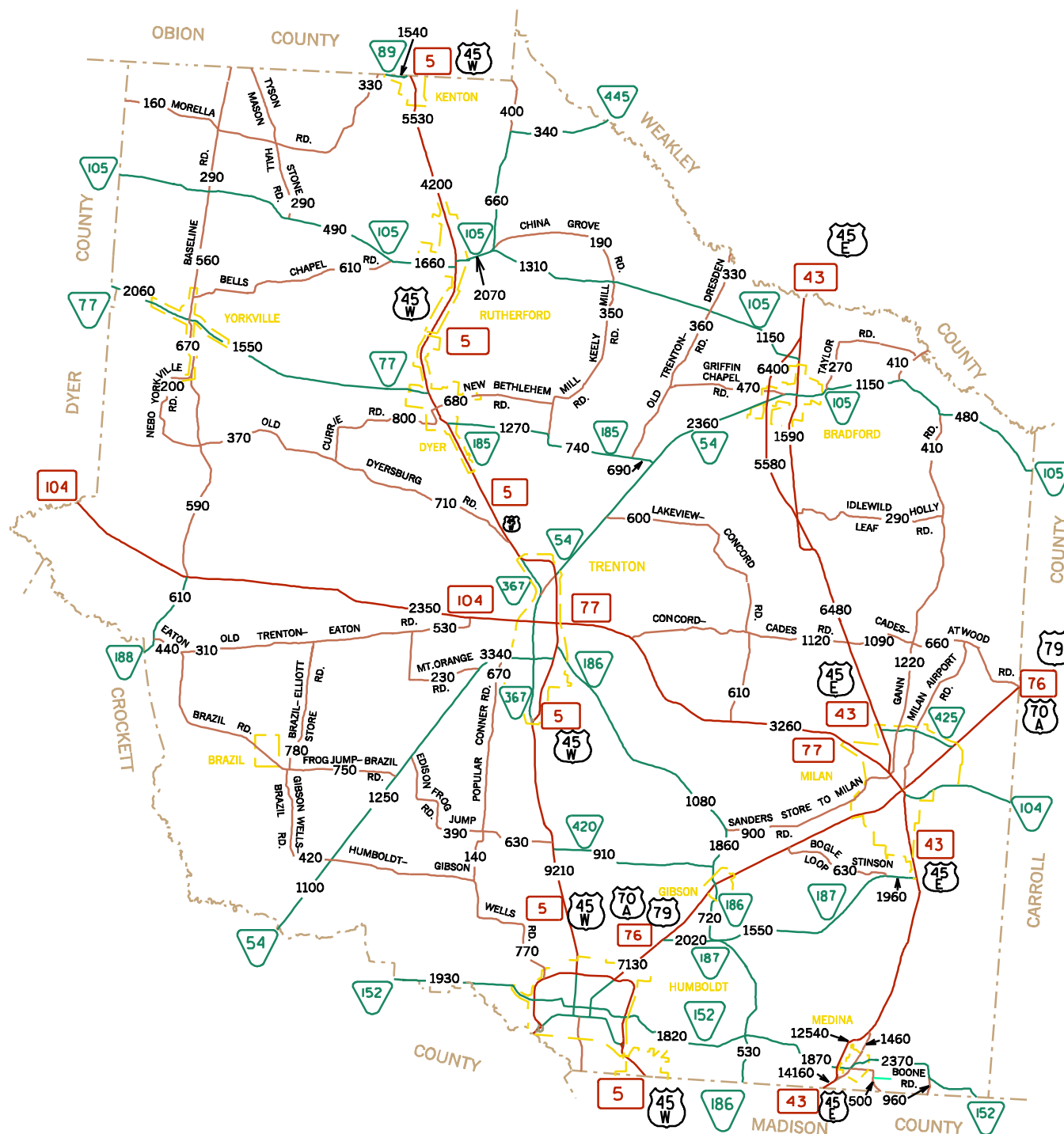
## TRAFFIC MAP WINCHESTER-DECHERD TENNESSEE

PREPARED BY THE  
TENNESSEE DEPARTMENT OF TRANSPORTATION  
PLANNING DIVISION  
IN COOPERATION WITH THE  
U.S. DEPARTMENT OF TRANSPORTATION  
FEDERAL HIGHWAY ADMINISTRATION



# LEGEND

-  AVERAGE DAILY TRAFFIC VOLUME
-  INTERSTATE HIGHWAY SYSTEM
-  U.S. NUMBERED HIGHWAY SYSTEM
-  STATE SECONDARY HIGHWAY SYSTEM
-  STATE PRIMARY HIGHWAY SYSTEM
-  LOCAL ROAD OR STREET
-  COUNTY LINE
-  STATE LINE
-  INCORPORATED CITY BOUNDARY
-  RESERVATION BOUNDARY
-  WIDE STREAM














## TRAFFIC MAP GIBSON COUNTY TENNESSEE

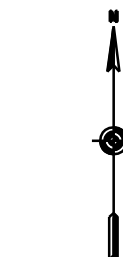
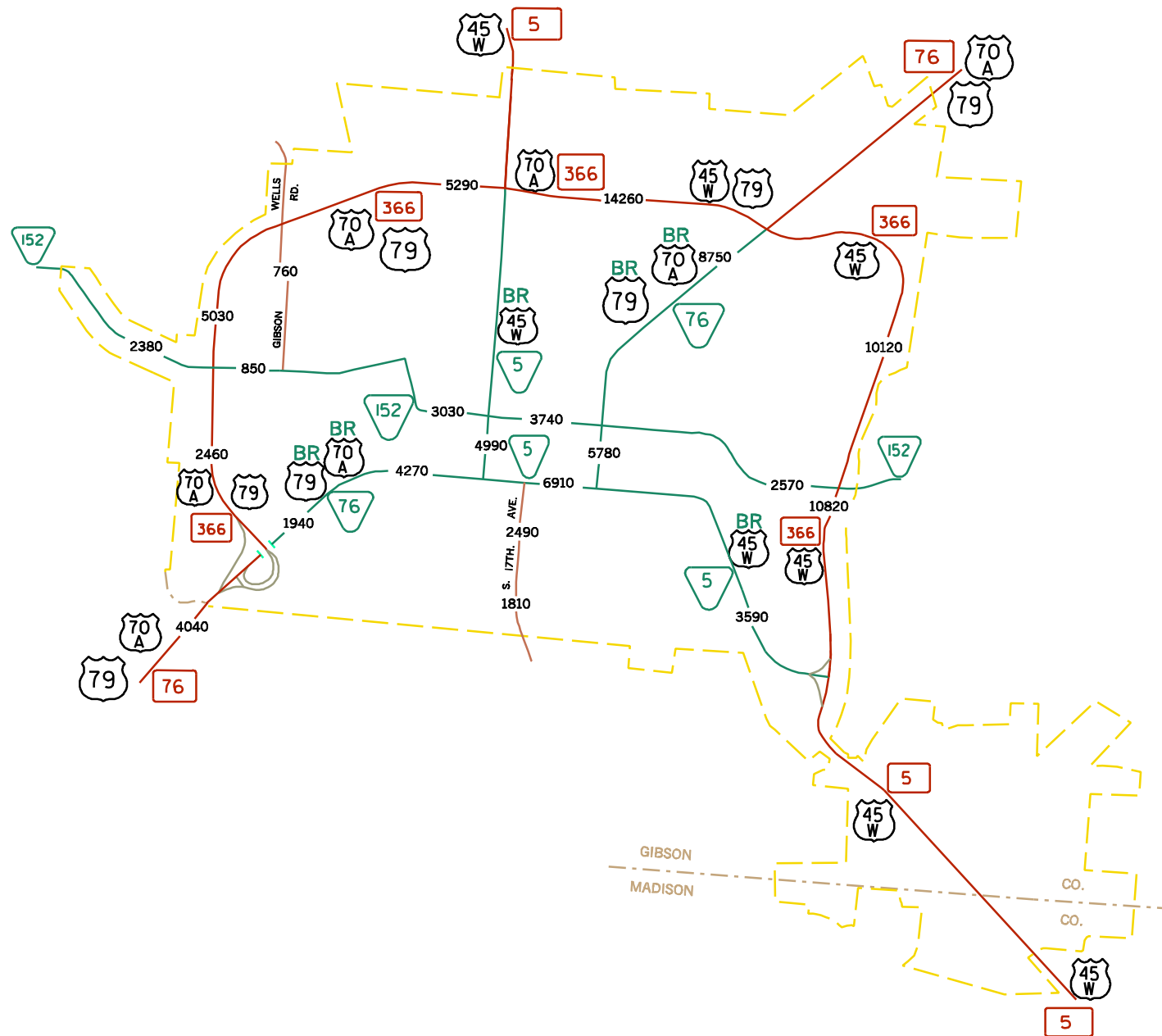
PREPARED BY THE  
TENNESSEE DEPARTMENT OF TRANSPORTATION  
PLANNING DIVISION  
IN COOPERATION WITH THE  
U.S. DEPARTMENT OF TRANSPORTATION  
FEDERAL HIGHWAY ADMINISTRATION



2001

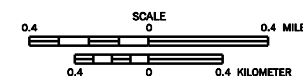
# LEGEND

-  AVERAGE DAILY TRAFFIC VOLUME
-  INTERSTATE HIGHWAY SYSTEM
-  U.S. NUMBERED HIGHWAY SYSTEM
-  STATE SECONDARY HIGHWAY SYSTEM
-  STATE PRIMARY HIGHWAY SYSTEM
-  LOCAL ROAD OR STREET
-  COUNTY LINE
-  STATE LINE
-  INCORPORATED CITY BOUNDARY
-  RESERVATION BOUNDARY
-  WIDE STREAM

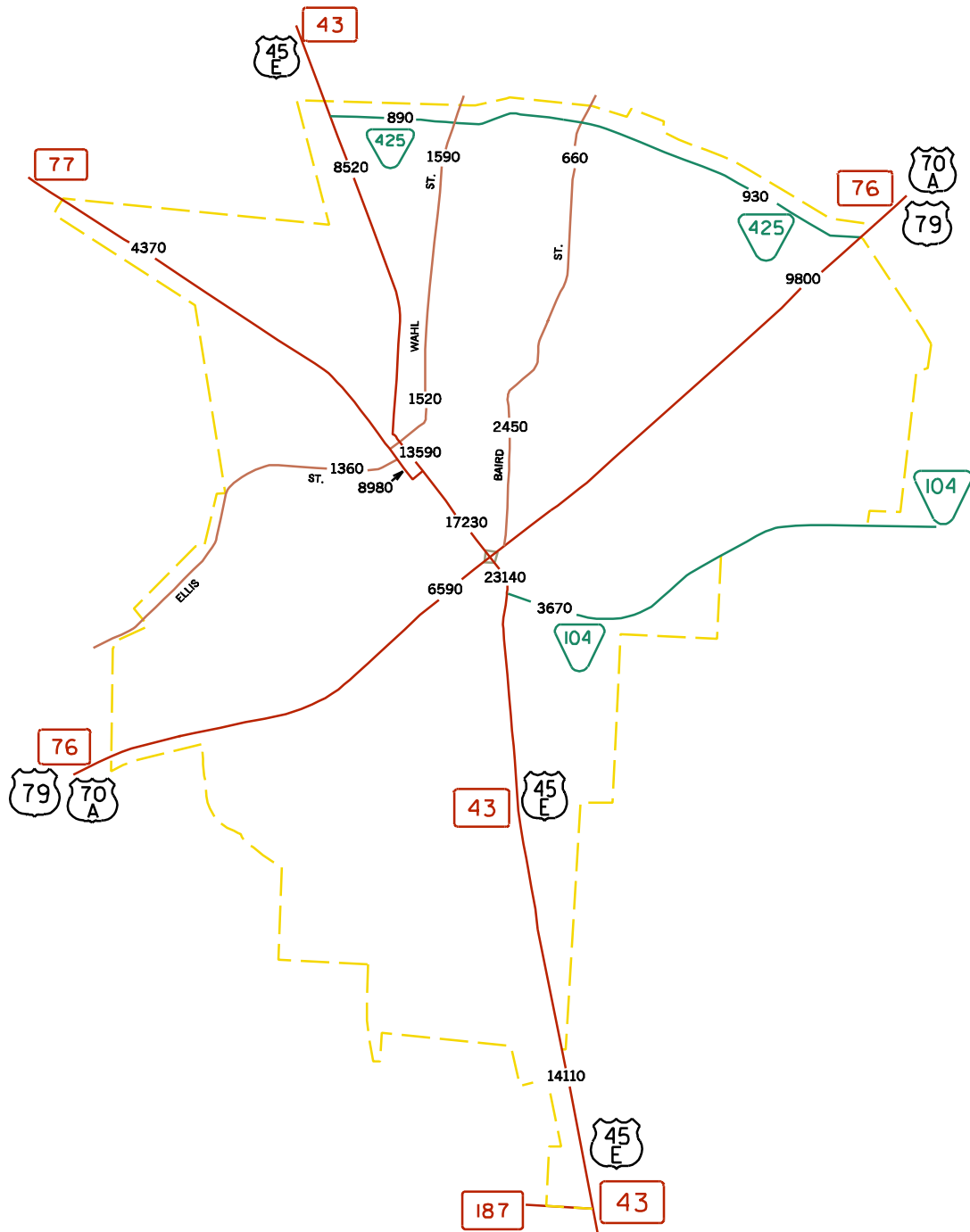


## TRAFFIC MAP HUMBOLDT TENNESSEE

PREPARED BY THE  
TENNESSEE DEPARTMENT OF TRANSPORTATION  
PLANNING DIVISION  
IN COOPERATION WITH THE  
U.S. DEPARTMENT OF TRANSPORTATION  
FEDERAL HIGHWAY ADMINISTRATION



2001



# LEGEND

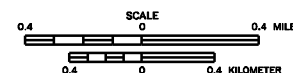
- 320 AVERAGE DAILY TRAFFIC VOLUME
- INTERSTATE HIGHWAY SYSTEM
- U.S. NUMBERED HIGHWAY SYSTEM
- STATE SECONDARY HIGHWAY SYSTEM
- STATE PRIMARY HIGHWAY SYSTEM
- LOCAL ROAD OR STREET
- COUNTY LINE
- STATE LINE
- INCORPORATED CITY BOUNDARY
- RESERVATION BOUNDARY
- WIDE STREAM



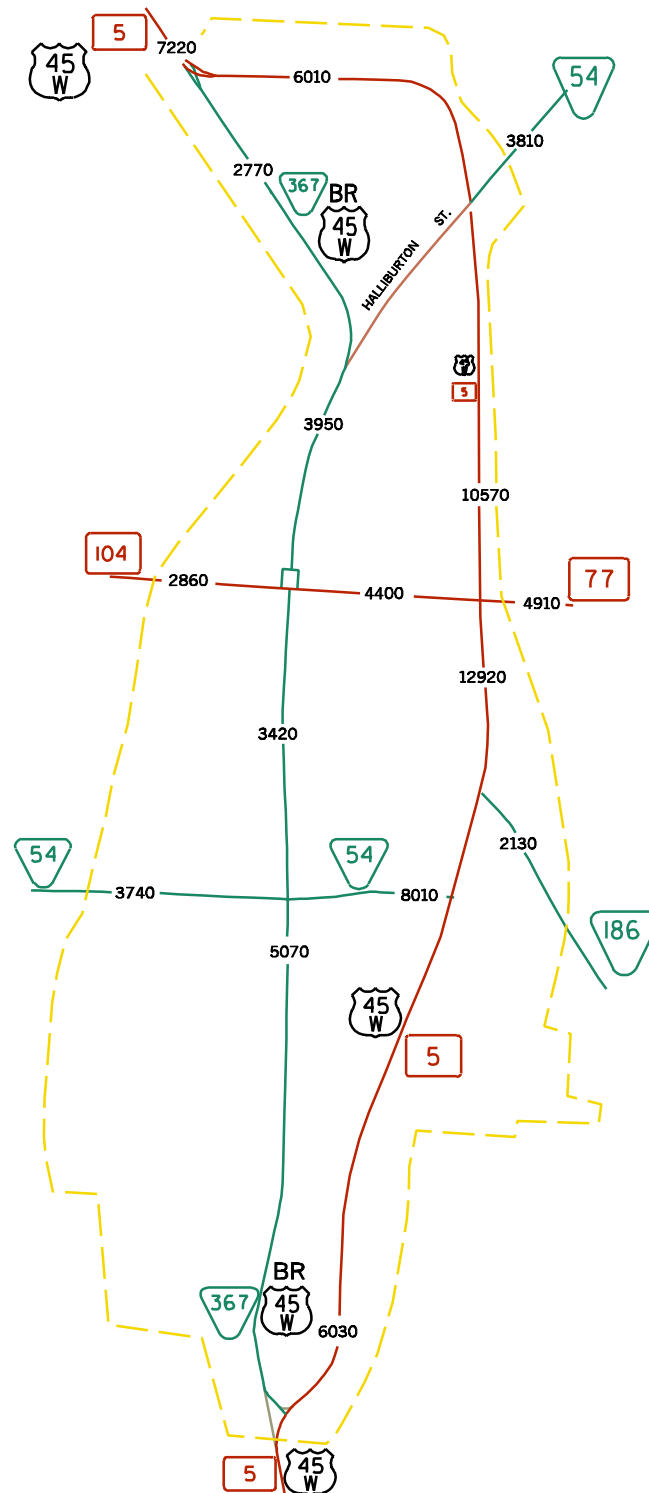
TRAFFIC MAP

## MILAN TENNESSEE

PREPARED BY THE  
TENNESSEE DEPARTMENT OF TRANSPORTATION  
PLANNING DIVISION  
IN COOPERATION WITH THE  
U.S. DEPARTMENT OF TRANSPORTATION  
FEDERAL HIGHWAY ADMINISTRATION



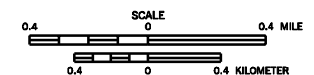
2001



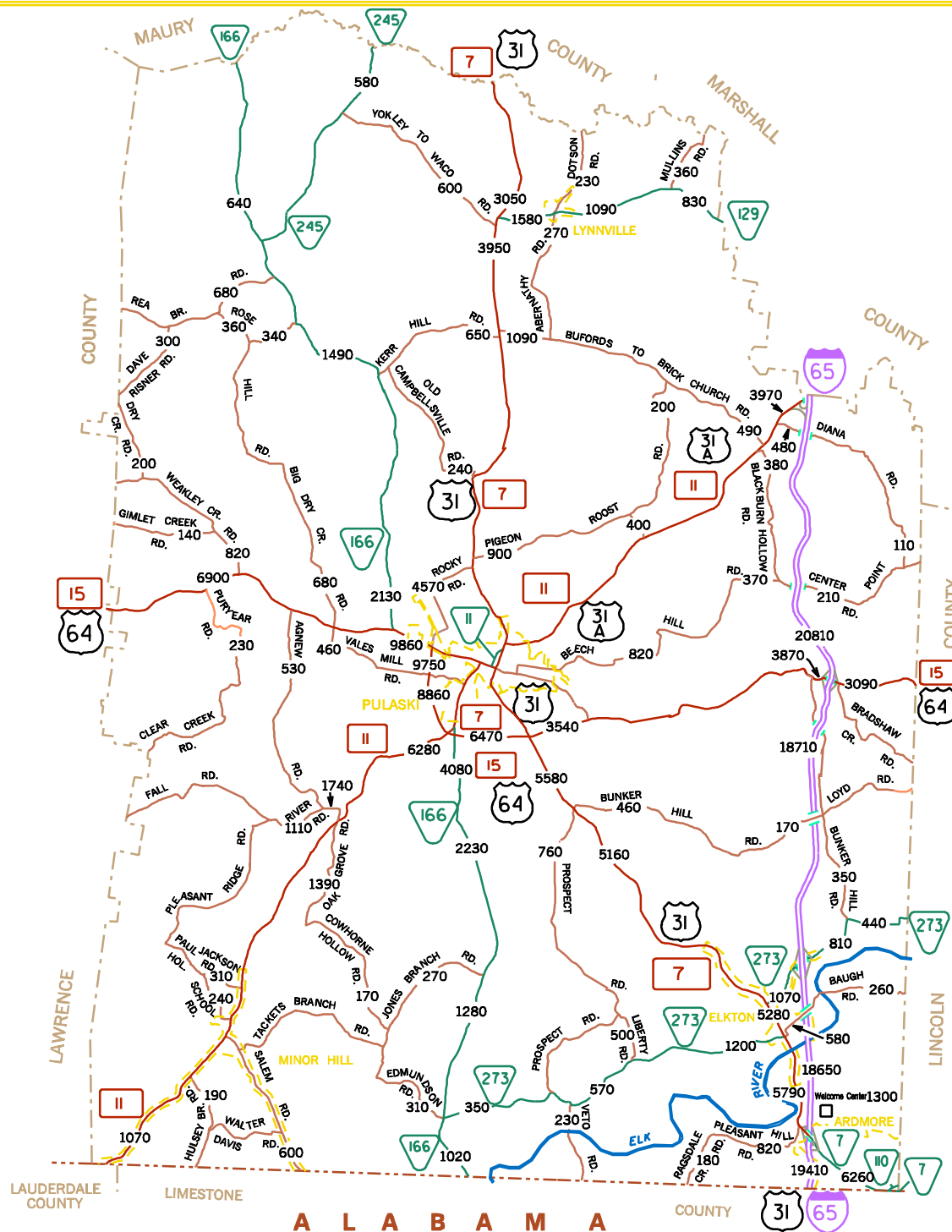
- LEGEND**
- AVERAGE DAILY TRAFFIC VOLUME
  - INTERSTATE HIGHWAY SYSTEM
  - U.S. NUMBERED HIGHWAY SYSTEM
  - STATE SECONDARY HIGHWAY SYSTEM
  - STATE PRIMARY HIGHWAY SYSTEM
  - LOCAL ROAD OR STREET
  - COUNTY LINE
  - STATE LINE
  - INCORPORATED CITY BOUNDARY
  - RESERVATION BOUNDARY
  - WIDE STREAM














TRAFFIC MAP  
**TRENTON**  
 TENNESSEE  
 PREPARED BY THE  
 TENNESSEE DEPARTMENT OF TRANSPORTATION  
 PLANNING DIVISION  
 IN COOPERATION WITH THE  
 U.S. DEPARTMENT OF TRANSPORTATION  
 FEDERAL HIGHWAY ADMINISTRATION



2001



- ### LEGEND
-  AVERAGE DAILY TRAFFIC VOLUME
  -  INTERSTATE HIGHWAY SYSTEM
  -  U.S. NUMBERED HIGHWAY SYSTEM
  -  STATE SECONDARY HIGHWAY SYSTEM
  -  STATE PRIMARY HIGHWAY SYSTEM
  -  LOCAL ROAD OR STREET
  -  COUNTY LINE
  -  STATE LINE
  -  INCORPORATED CITY BOUNDARY
  -  RESERVATION BOUNDARY
  -  WIDE STREAM



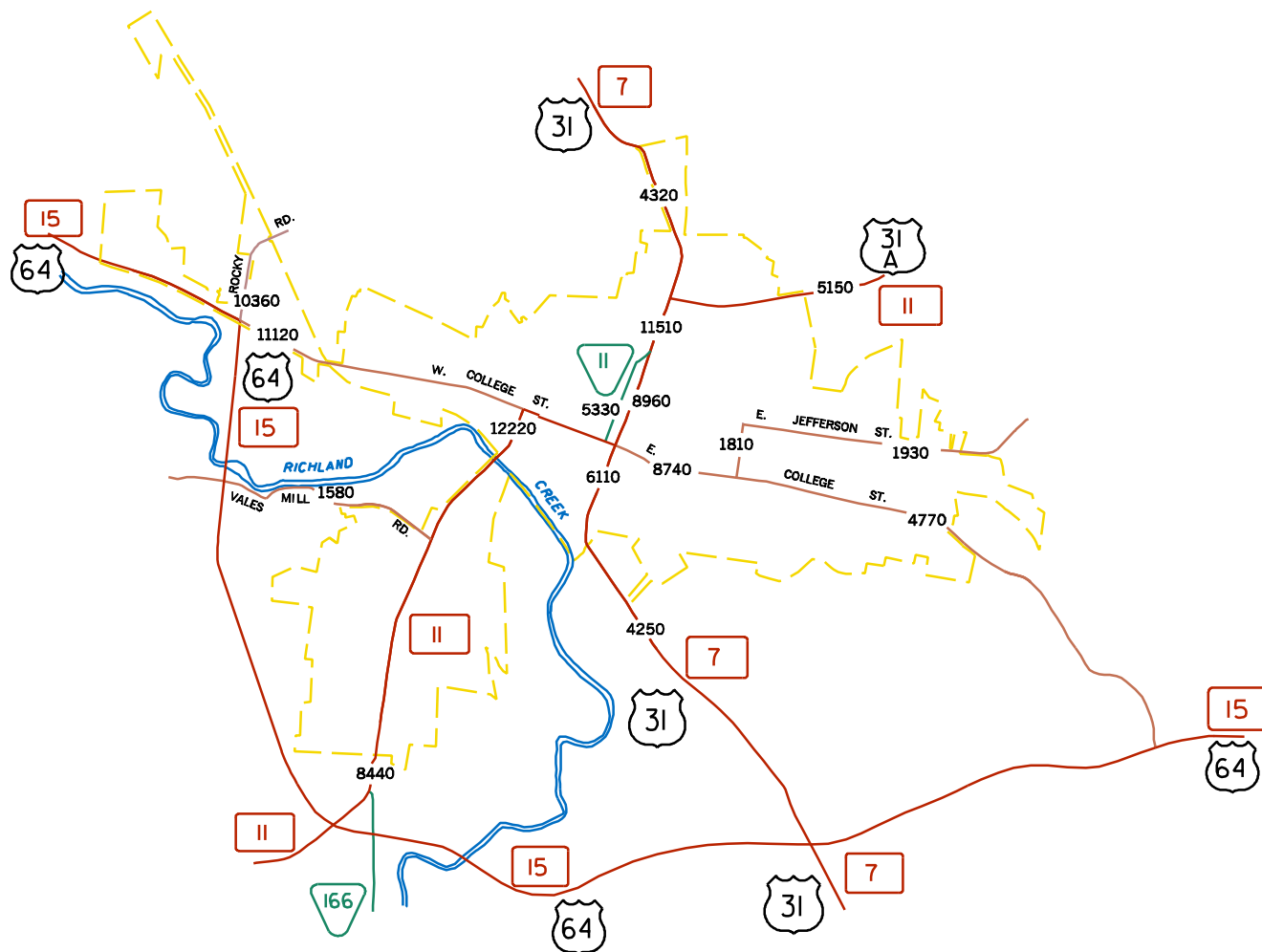
## TRAFFIC MAP GILES COUNTY TENNESSEE

PREPARED BY THE  
TENNESSEE DEPARTMENT OF TRANSPORTATION  
PLANNING DIVISION  
IN COOPERATION WITH THE  
U.S. DEPARTMENT OF TRANSPORTATION  
FEDERAL HIGHWAY ADMINISTRATION



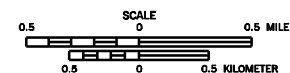
2001

	AVERAGE DAILY TRAFFIC VOLUME
	INTERSTATE HIGHWAY SYSTEM
	U.S. NUMBERED HIGHWAY SYSTEM
	STATE SECONDARY HIGHWAY SYSTEM
	STATE PRIMARY HIGHWAY SYSTEM
	LOCAL ROAD OR STREET
	COUNTY LINE
	STATE LINE
	INCORPORATED CITY BOUNDARY
	RESERVATION BOUNDARY
	WIDE STREAM

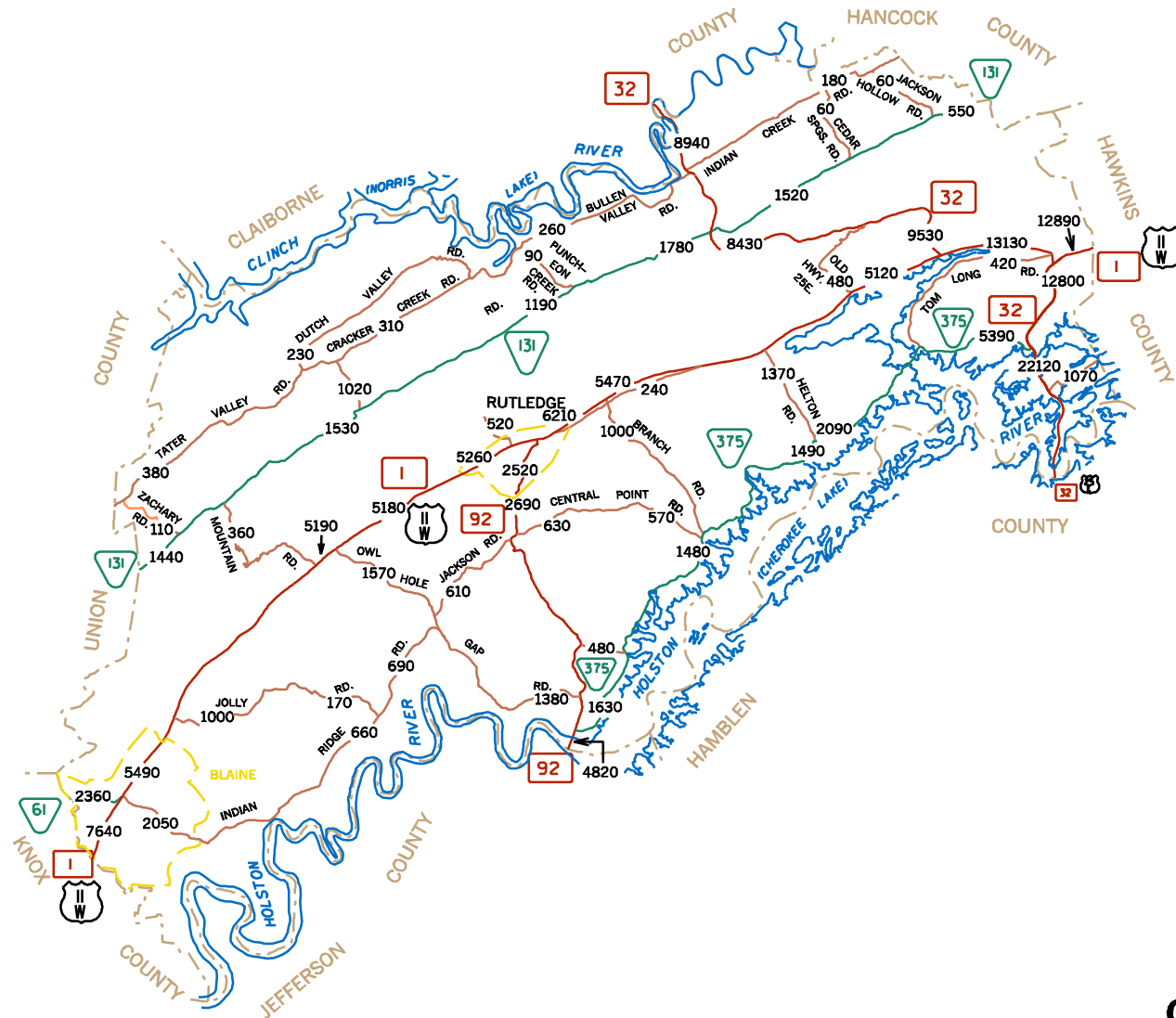


**PULASKI**  
**TENNESSEE**

PREPARED BY THE  
TENNESSEE DEPARTMENT OF TRANSPORTATION  
PLANNING DIVISION  
IN COOPERATION WITH THE  
U.S. DEPARTMENT OF TRANSPORTATION  
FEDERAL HIGHWAY ADMINISTRATION



2001

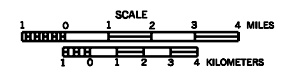


- ### LEGEND
- AVERAGE DAILY TRAFFIC VOLUME
  - INTERSTATE HIGHWAY SYSTEM
  - U.S. NUMBERED HIGHWAY SYSTEM
  - STATE SECONDARY HIGHWAY SYSTEM
  - STATE PRIMARY HIGHWAY SYSTEM
  - LOCAL ROAD OR STREET
  - COUNTY LINE
  - STATE LINE
  - INCORPORATED CITY BOUNDARY
  - RESERVATION BOUNDARY
  - WIDE STREAM

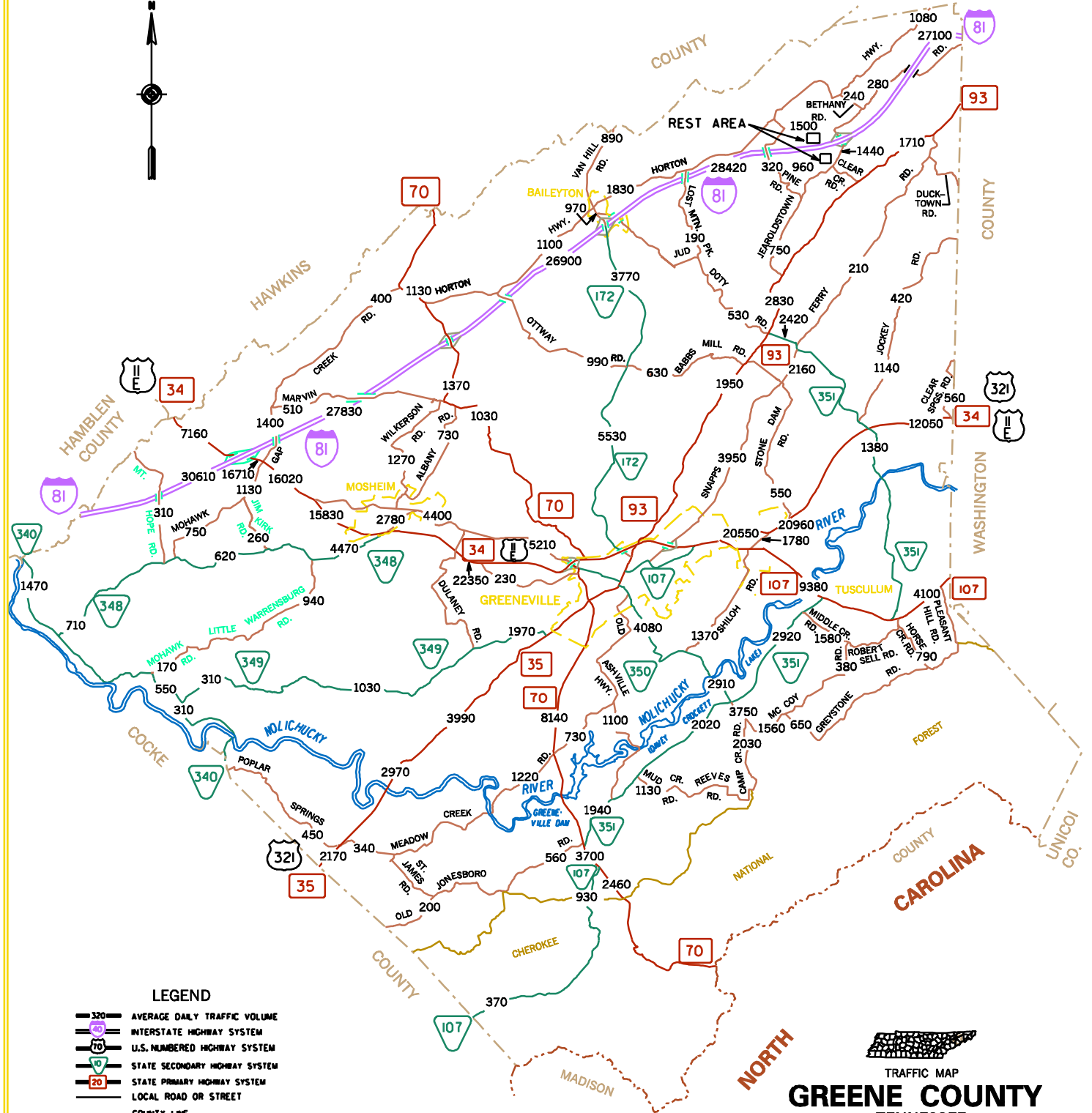


## TRAFFIC MAP GRAINGER COUNTY TENNESSEE

PREPARED BY THE  
TENNESSEE DEPARTMENT OF TRANSPORTATION  
PLANNING DIVISION  
IN COOPERATION WITH THE  
U.S. DEPARTMENT OF TRANSPORTATION  
FEDERAL HIGHWAY ADMINISTRATION



2001



#### LEGEND

- 320 — AVERAGE DAILY TRAFFIC VOLUME
- 81 — INTERSTATE HIGHWAY SYSTEM
- 70 — U.S. NUMBERED HIGHWAY SYSTEM
- 340 — STATE SECONDARY HIGHWAY SYSTEM
- 20 — STATE PRIMARY HIGHWAY SYSTEM
- LOCAL ROAD OR STREET
- COUNTY LINE
- STATE LINE
- INCORPORATED CITY BOUNDARY
- RESERVATION BOUNDARY
- WIDE STREAM



TRAFFIC MAP












## GREENE COUNTY TENNESSEE

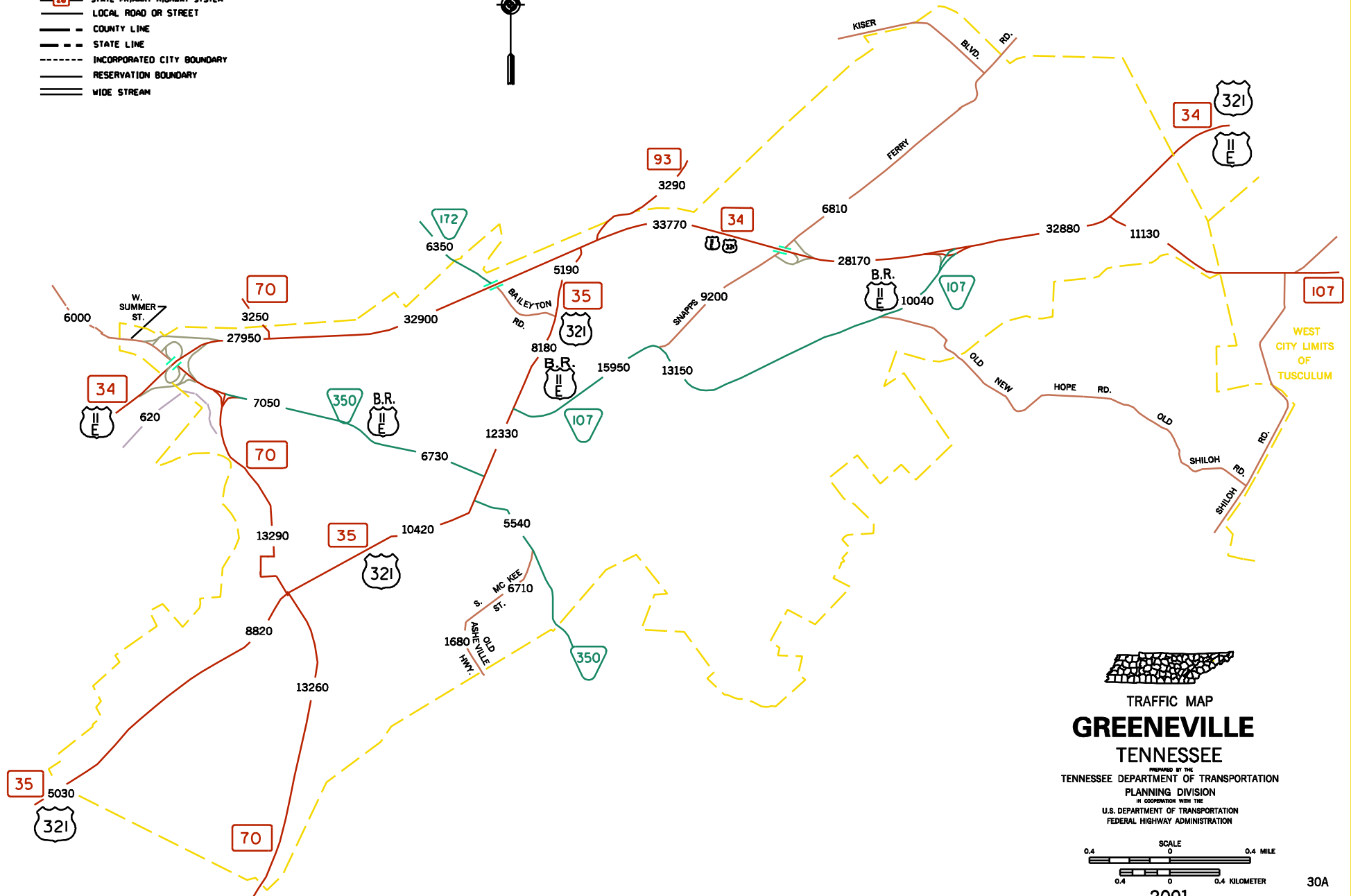
PREPARED BY THE  
TENNESSEE DEPARTMENT OF TRANSPORTATION  
BUREAU OF PLANNING AND DEVELOPMENT  
PLANNING DIVISION  
IN COOPERATION WITH THE  
U.S. DEPARTMENT OF TRANSPORTATION  
FEDERAL HIGHWAY ADMINISTRATION



2001

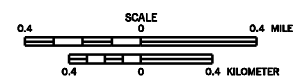
# LEGEND

-  AVERAGE DAILY TRAFFIC VOLUME
-  INTERSTATE HIGHWAY SYSTEM
-  U.S. NUMBERED HIGHWAY SYSTEM
-  STATE SECONDARY HIGHWAY SYSTEM
-  STATE PRIMARY HIGHWAY SYSTEM
-  LOCAL ROAD OR STREET
-  COUNTY LINE
-  STATE LINE
-  INCORPORATED CITY BOUNDARY
-  RESERVATION BOUNDARY
-  WIDE STREAM














## TRAFFIC MAP GREENEVILLE TENNESSEE

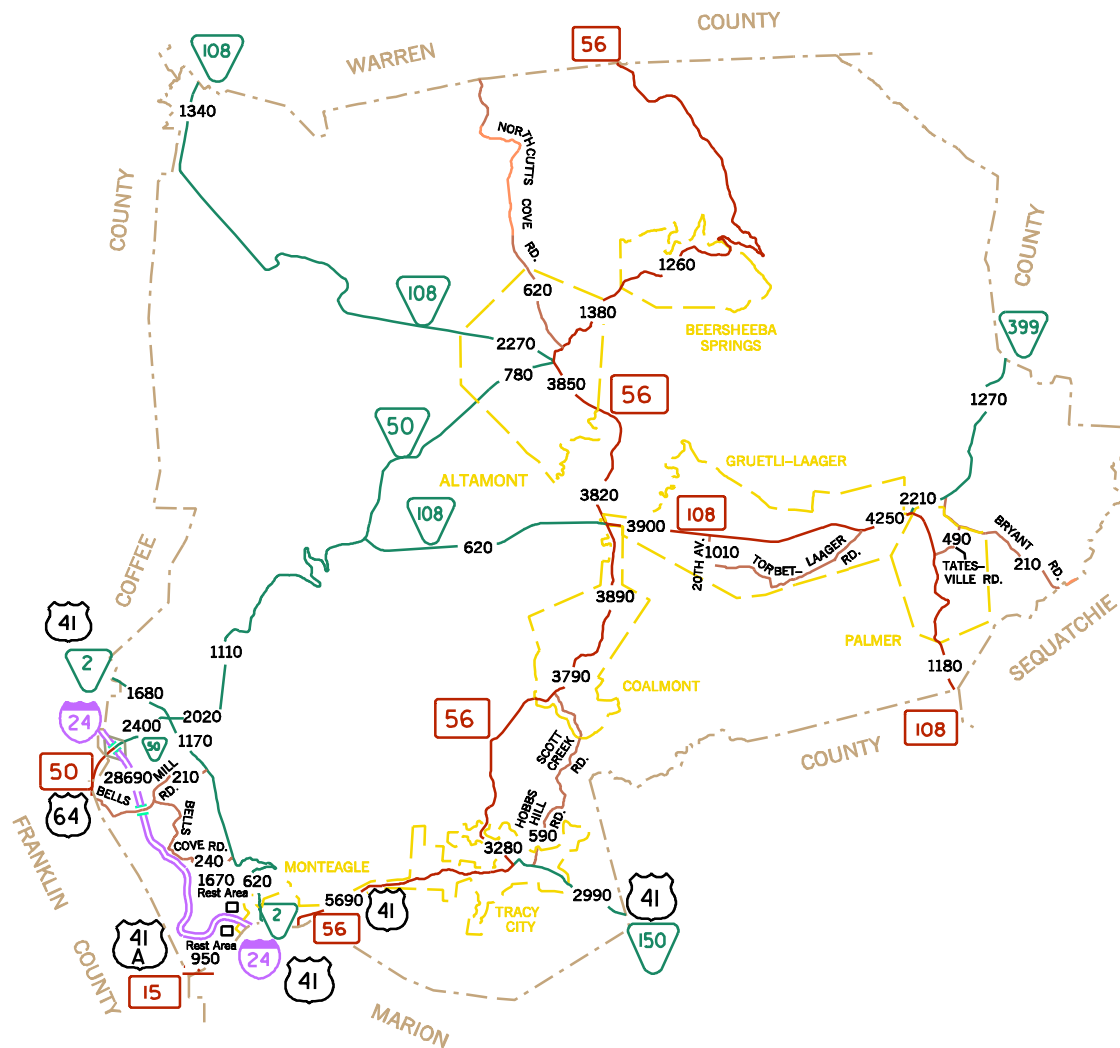
PREPARED BY THE  
TENNESSEE DEPARTMENT OF TRANSPORTATION  
PLANNING DIVISION  
IN COOPERATION WITH THE  
U.S. DEPARTMENT OF TRANSPORTATION  
FEDERAL HIGHWAY ADMINISTRATION



2001

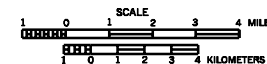
# LEGEND

-  AVERAGE DAILY TRAFFIC VOLUME
-  INTERSTATE HIGHWAY SYSTEM
-  U.S. NUMBERED HIGHWAY SYSTEM
-  STATE SECONDARY HIGHWAY SYSTEM
-  STATE PRIMARY HIGHWAY SYSTEM
-  LOCAL ROAD OR STREET
-  COUNTY LINE
-  STATE LINE
-  INCORPORATED CITY BOUNDARY
-  RESERVATION BOUNDARY
-  WIDE STREAM














## TRAFFIC MAP GRUNDY COUNTY TENNESSEE

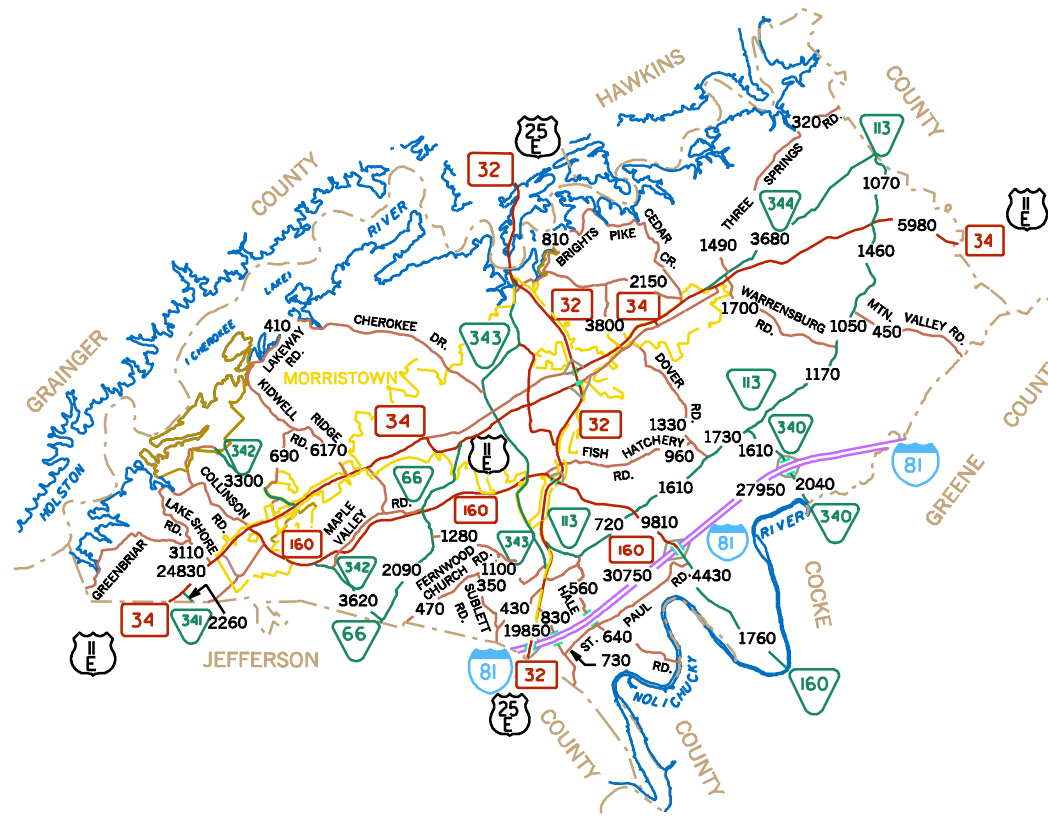
PREPARED BY THE  
TENNESSEE DEPARTMENT OF TRANSPORTATION  
PLANNING DIVISION  
IN COOPERATION WITH THE  
U.S. DEPARTMENT OF TRANSPORTATION  
FEDERAL HIGHWAY ADMINISTRATION



2001

# LEGEND

-  AVERAGE DAILY TRAFFIC VOLUME
-  INTERSTATE HIGHWAY SYSTEM
-  U.S. NUMBERED HIGHWAY SYSTEM
-  STATE SECONDARY HIGHWAY SYSTEM
-  STATE PRIMARY HIGHWAY SYSTEM
-  LOCAL ROAD OR STREET
-  COUNTY LINE
-  STATE LINE
-  INCORPORATED CITY BOUNDARY
-  RESERVATION BOUNDARY
-  WIDE STREAM



## TRAFFIC MAP HAMBLEN COUNTY TENNESSEE

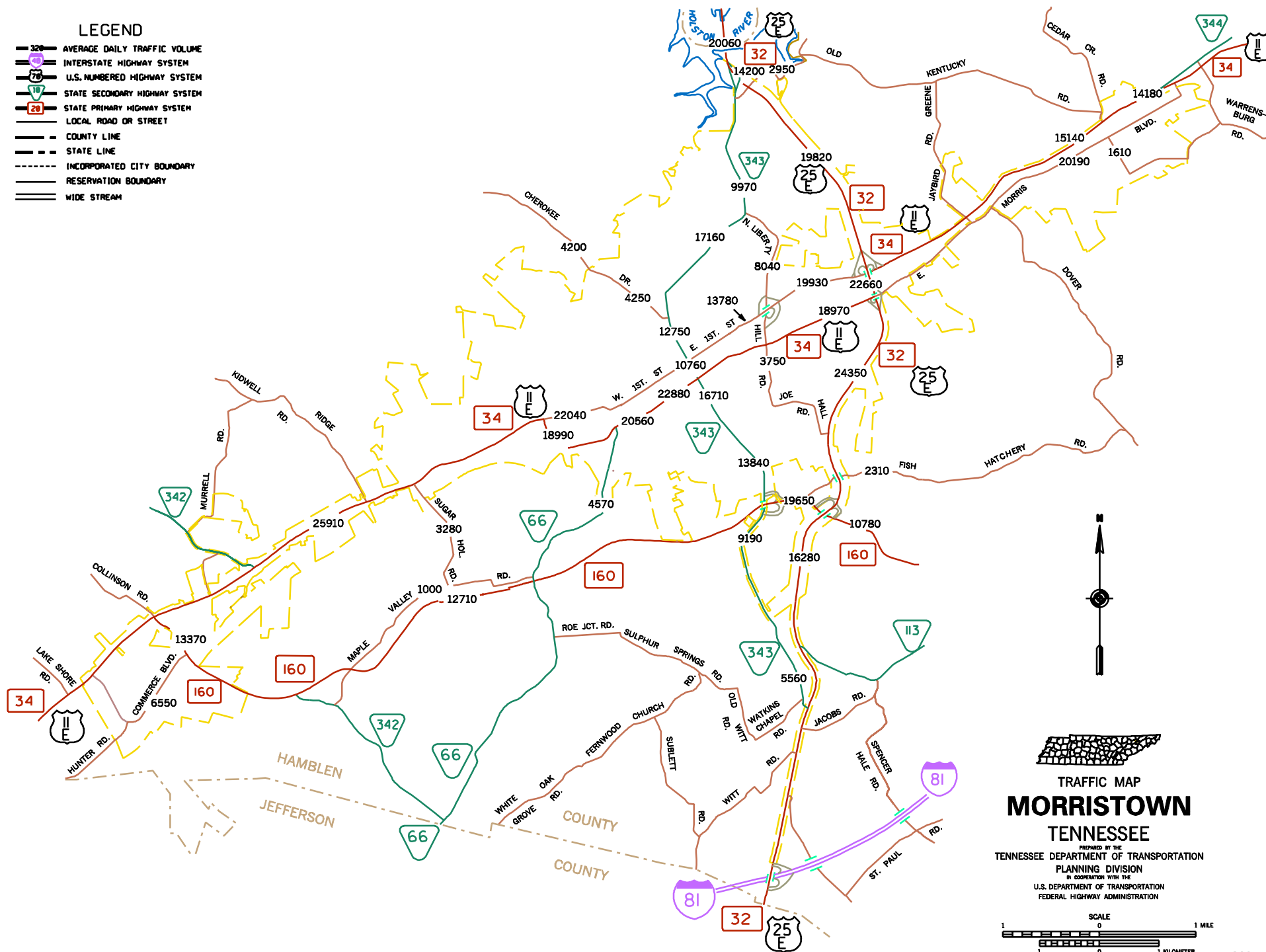
PREPARED BY THE  
TENNESSEE DEPARTMENT OF TRANSPORTATION  
PLANNING DIVISION  
IN COOPERATION WITH THE  
U.S. DEPARTMENT OF TRANSPORTATION  
FEDERAL HIGHWAY ADMINISTRATION



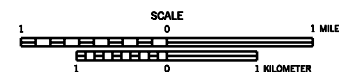
2001

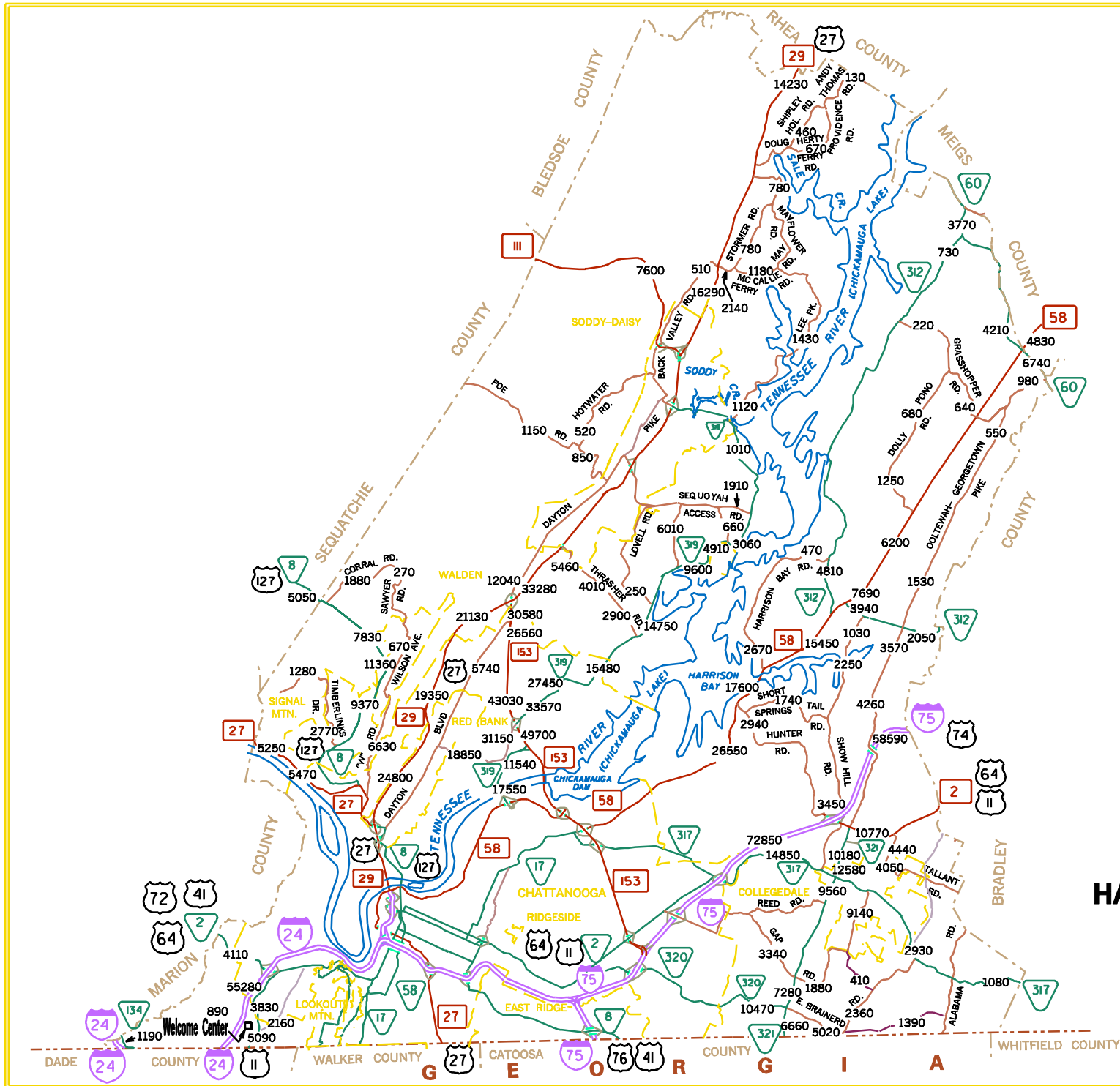
# LEGEND

- 32 AVERAGE DAILY TRAFFIC VOLUME
- 70 INTERSTATE HIGHWAY SYSTEM
- 70 U.S. NUMBERED HIGHWAY SYSTEM
- 10 STATE SECONDARY HIGHWAY SYSTEM
- 20 STATE PRIMARY HIGHWAY SYSTEM
- LOCAL ROAD OR STREET
- COUNTY LINE
- STATE LINE
- - - INCORPORATED CITY BOUNDARY
- RESERVATION BOUNDARY
- WIDE STREAM



TRAFFIC MAP  
**MORRISTOWN**  
 TENNESSEE  
 PREPARED BY THE  
 TENNESSEE DEPARTMENT OF TRANSPORTATION  
 PLANNING DIVISION  
 IN COOPERATION WITH THE  
 U.S. DEPARTMENT OF TRANSPORTATION  
 FEDERAL HIGHWAY ADMINISTRATION





# LEGEND

- 320 AVERAGE DAILY TRAFFIC VOLUME
- INTERSTATE HIGHWAY SYSTEM
- U.S. NUMBERED HIGHWAY SYSTEM
- STATE SECONDARY HIGHWAY SYSTEM
- STATE PRIMARY HIGHWAY SYSTEM
- LOCAL ROAD OR STREET
- COUNTY LINE
- STATE LINE
- INCORPORATED CITY BOUNDARY
- RESERVATION BOUNDARY
- WIDE STREAM



## TRAFFIC MAP HAMILTON COUNTY TENNESSEE

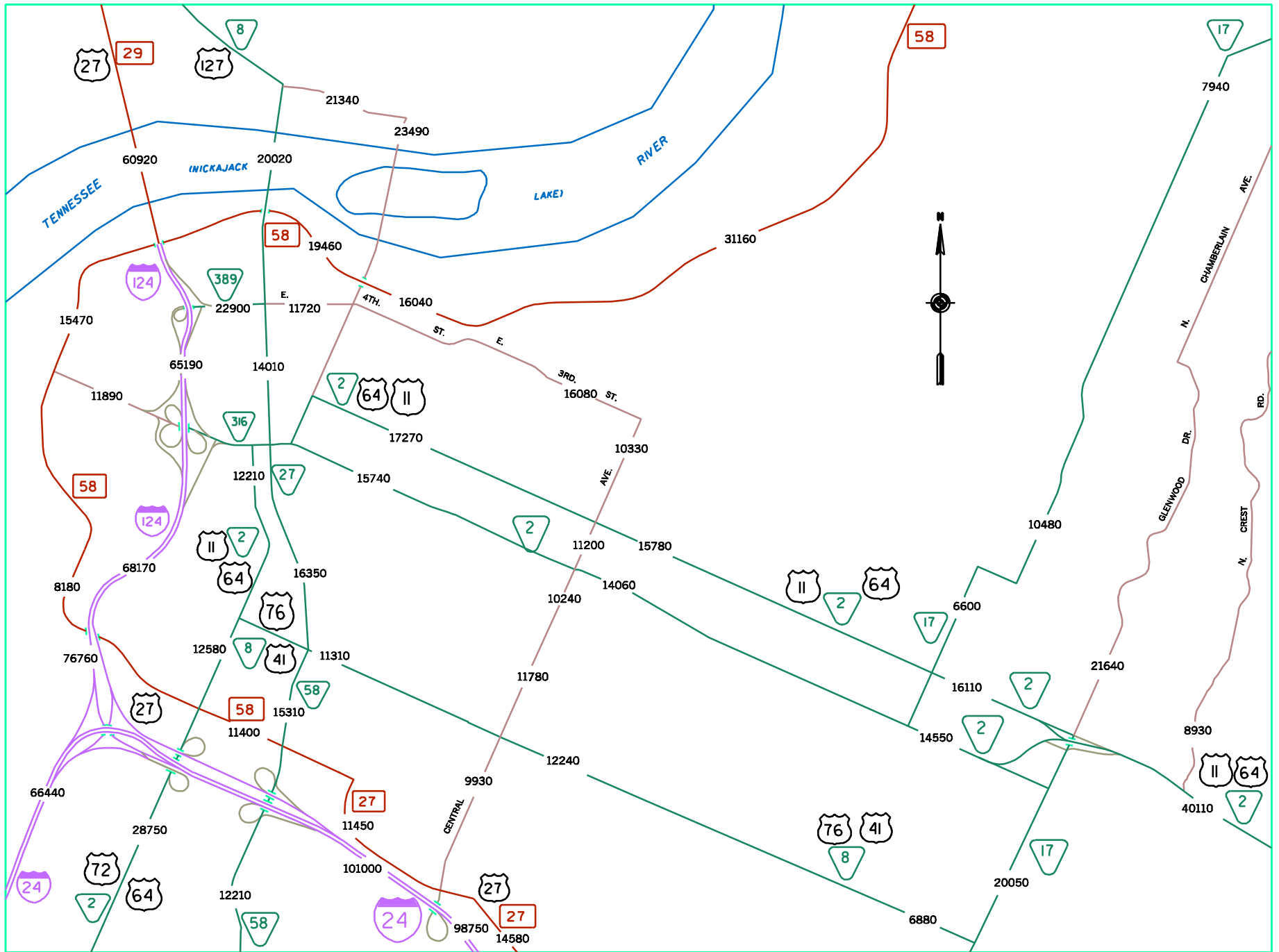
PREPARED BY THE  
TENNESSEE DEPARTMENT OF TRANSPORTATION  
PLANNING DIVISION  
IN COOPERATION WITH THE  
U.S. DEPARTMENT OF TRANSPORTATION  
FEDERAL HIGHWAY ADMINISTRATION














2001

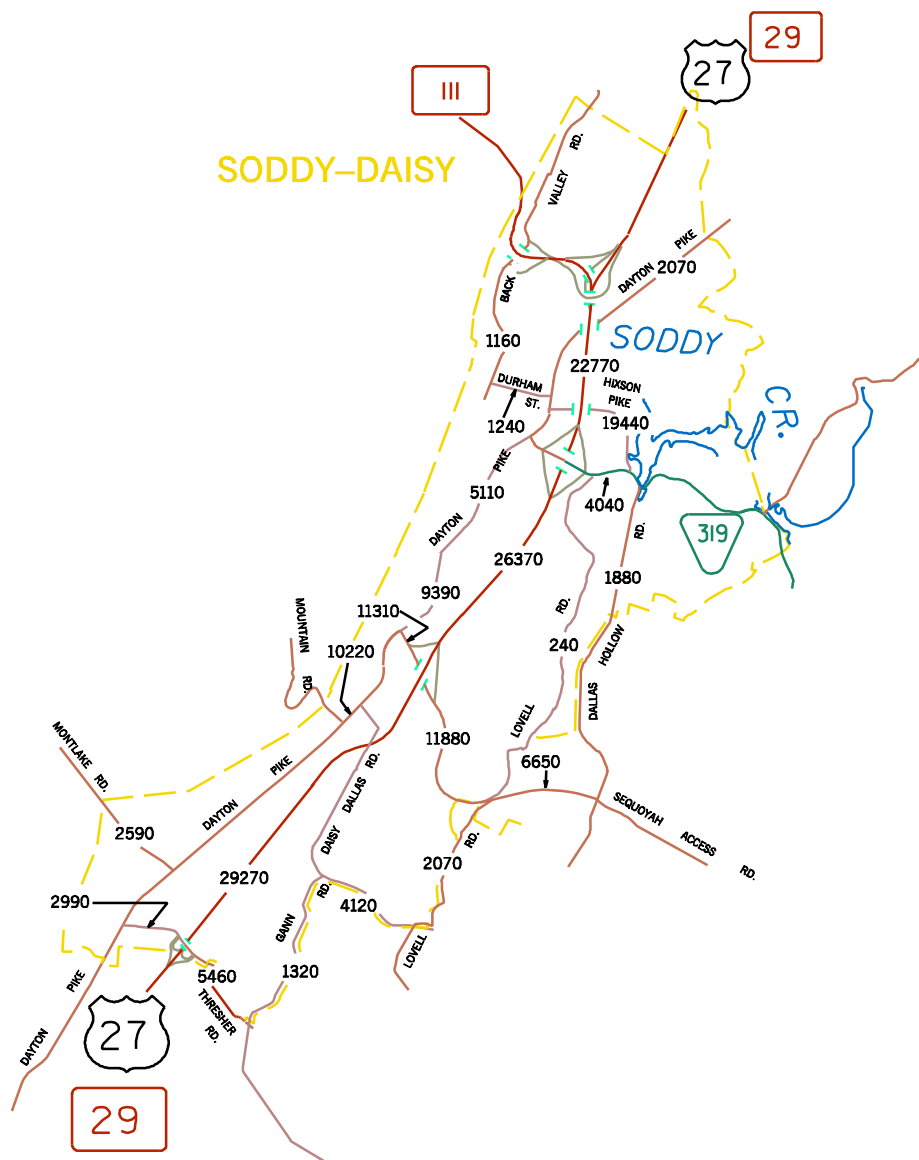
	AVERAGE DAILY TRAFFIC VOLUME
	INTERSTATE HIGHWAY SYSTEM
	U.S. NUMBERED HIGHWAY SYSTEM
	STATE SECONDARY HIGHWAY SYSTEM
	STATE PRIMARY HIGHWAY SYSTEM
_____	LOCAL ROAD OR STREET
_____	COUNTY LINE
_____	STATE LINE
-----	INCORPORATED CITY BOUNDARY
=====	RESERVATION BOUNDARY
=====	WIDE STREAM



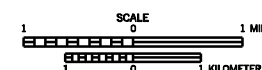


# LEGEND

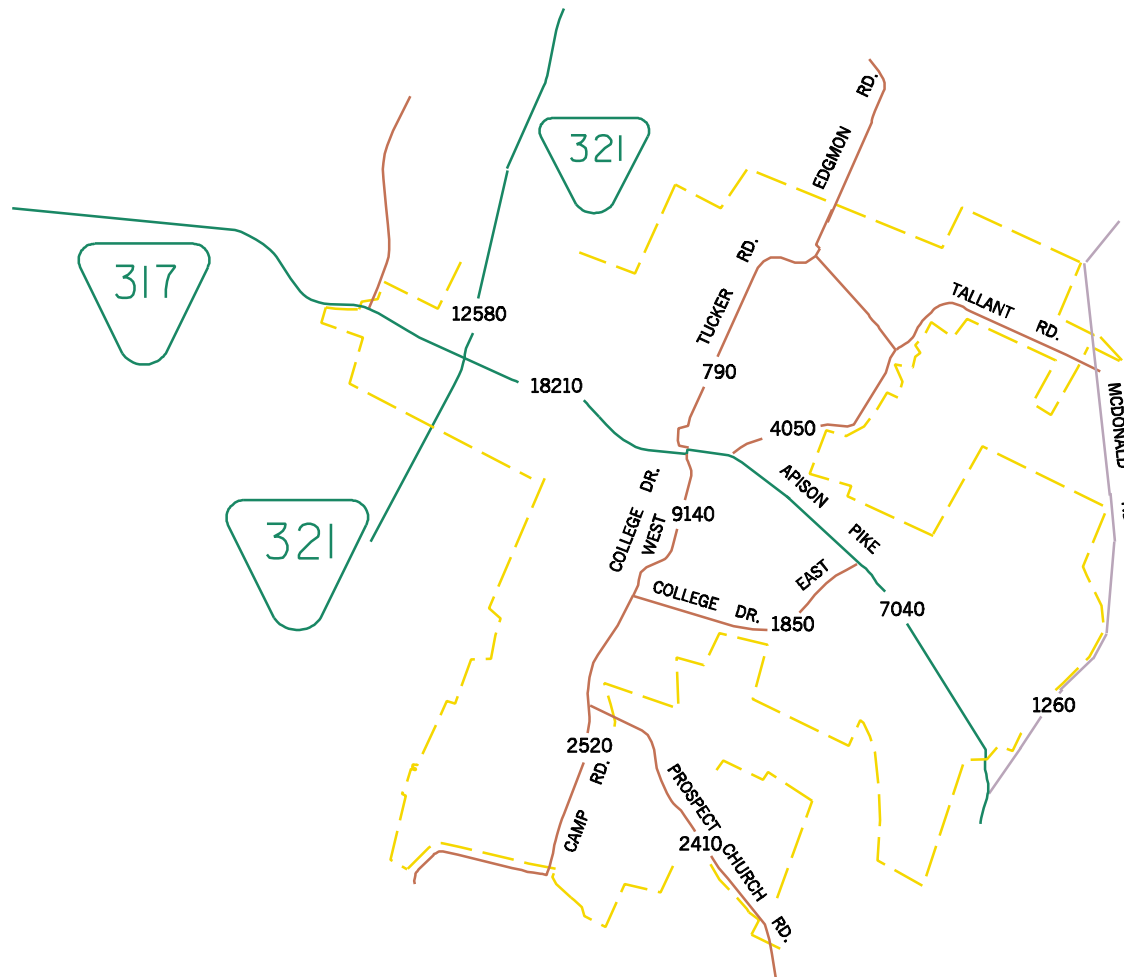
-  AVERAGE DAILY TRAFFIC VOLUME
-  INTERSTATE HIGHWAY SYSTEM
-  U.S. NUMBERED HIGHWAY SYSTEM
-  STATE SECONDARY HIGHWAY SYSTEM
-  STATE PRIMARY HIGHWAY SYSTEM
-  LOCAL ROAD OR STREET
-  COUNTY LINE
-  STATE LINE
-  INCORPORATED CITY BOUNDARY
-  RESERVATION BOUNDARY
-  WIDE STREAM



TRAFFIC MAP  
**SODDY-DAISY**  
 TENNESSEE  
 PREPARED BY THE  
 TENNESSEE DEPARTMENT OF TRANSPORTATION  
 PLANNING DIVISION  
 IN COOPERATION WITH THE  
 U.S. DEPARTMENT OF TRANSPORTATION  
 FEDERAL HIGHWAY ADMINISTRATION



2001



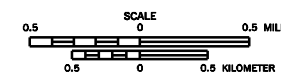
# LEGEND

- 320 AVERAGE DAILY TRAFFIC VOLUME
- INTERSTATE HIGHWAY SYSTEM
- U.S. NUMBERED HIGHWAY SYSTEM
- STATE SECONDARY HIGHWAY SYSTEM
- STATE PRIMARY HIGHWAY SYSTEM
- LOCAL ROAD OR STREET
- COUNTY LINE
- STATE LINE
- INCORPORATED CITY BOUNDARY
- RESERVATION BOUNDARY
- WIDE STREAM

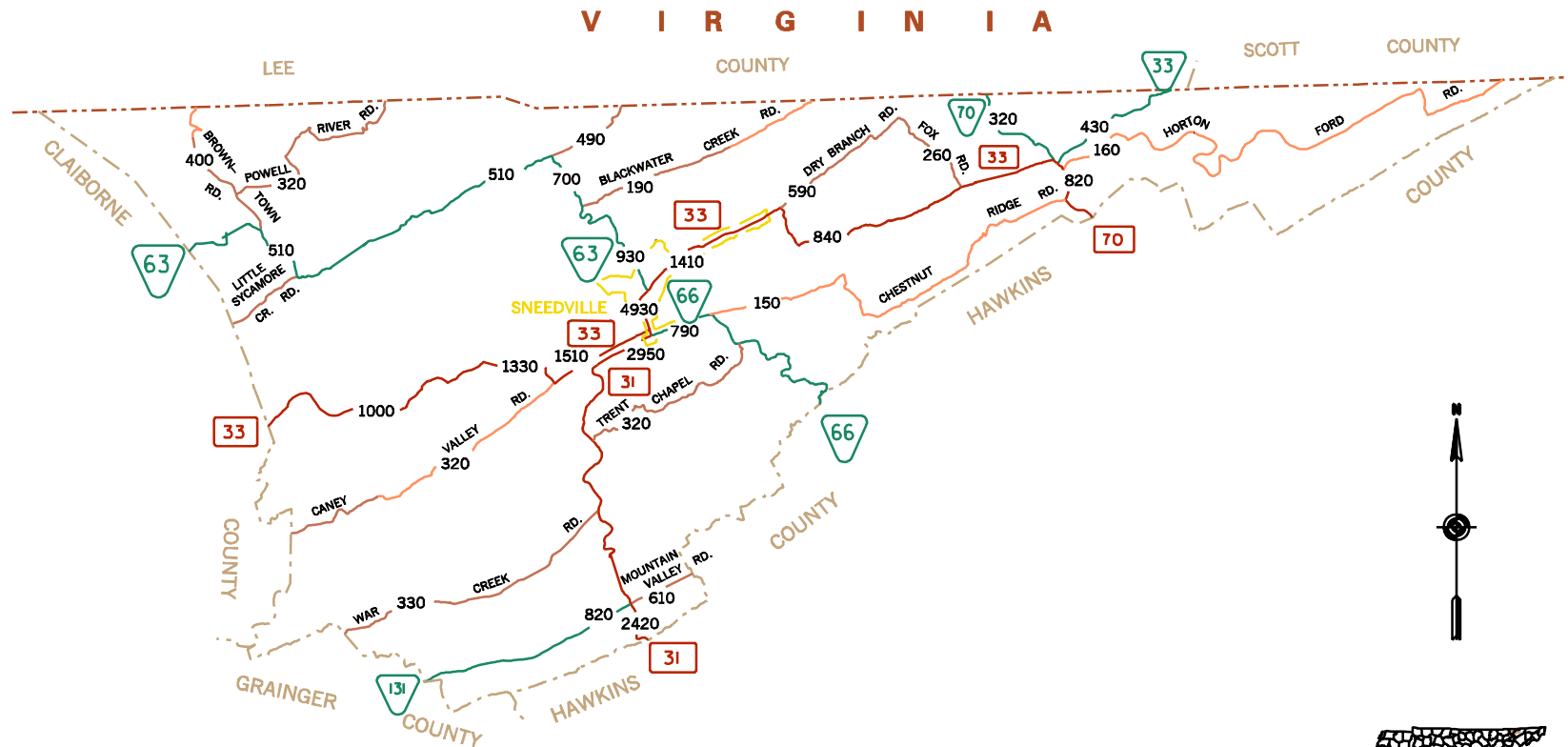


## TRAFFIC MAP COLLEGEDALE TENNESSEE

PREPARED BY THE  
TENNESSEE DEPARTMENT OF TRANSPORTATION  
PLANNING DIVISION  
IN COOPERATION WITH THE  
U.S. DEPARTMENT OF TRANSPORTATION  
FEDERAL HIGHWAY ADMINISTRATION



2001



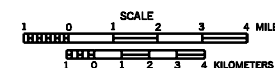
# LEGEND

- 320 AVERAGE DAILY TRAFFIC VOLUME
- INTERSTATE HIGHWAY SYSTEM
- U.S. NUMBERED HIGHWAY SYSTEM
- STATE SECONDARY HIGHWAY SYSTEM
- STATE PRIMARY HIGHWAY SYSTEM
- LOCAL ROAD OR STREET
- COUNTY LINE
- STATE LINE
- INCORPORATED CITY BOUNDARY
- RESERVATION BOUNDARY
- WIDE STREAM

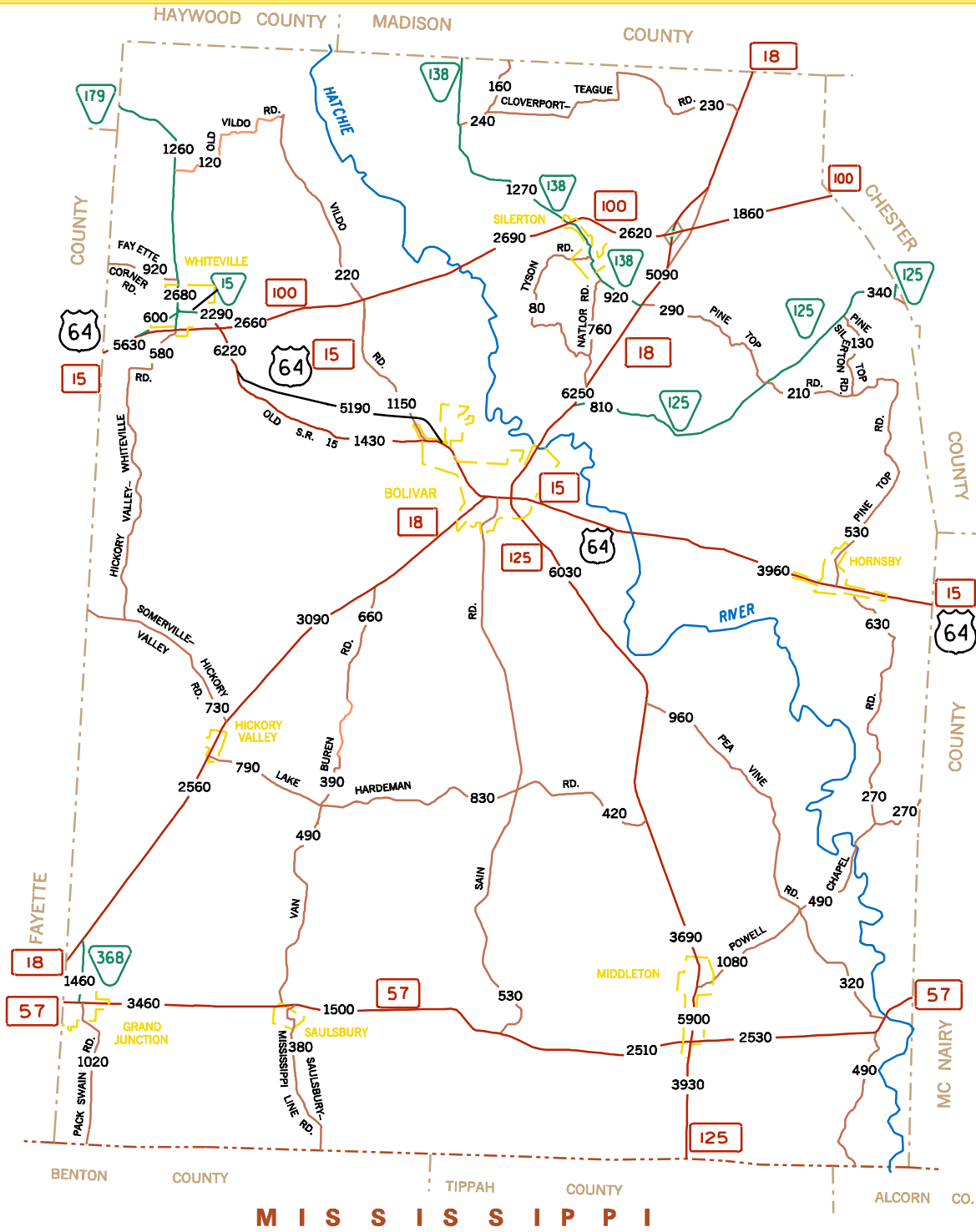


## TRAFFIC MAP HANCOCK COUNTY TENNESSEE

PREPARED BY THE  
TENNESSEE DEPARTMENT OF TRANSPORTATION  
PLANNING DIVISION  
IN COOPERATION WITH THE  
U.S. DEPARTMENT OF TRANSPORTATION  
FEDERAL HIGHWAY ADMINISTRATION



2001



- ### LEGEND
- AVERAGE DAILY TRAFFIC VOLUME
  - INTERSTATE HIGHWAY SYSTEM
  - U.S. NUMBERED HIGHWAY SYSTEM
  - STATE SECONDARY HIGHWAY SYSTEM
  - STATE PRIMARY HIGHWAY SYSTEM
  - LOCAL ROAD OR STREET
  - COUNTY LINE
  - STATE LINE
  - INCORPORATED CITY BOUNDARY
  - RESERVATION BOUNDARY
  - WIDE STREAM



## TRAFFIC MAP HARDEMAN COUNTY TENNESSEE

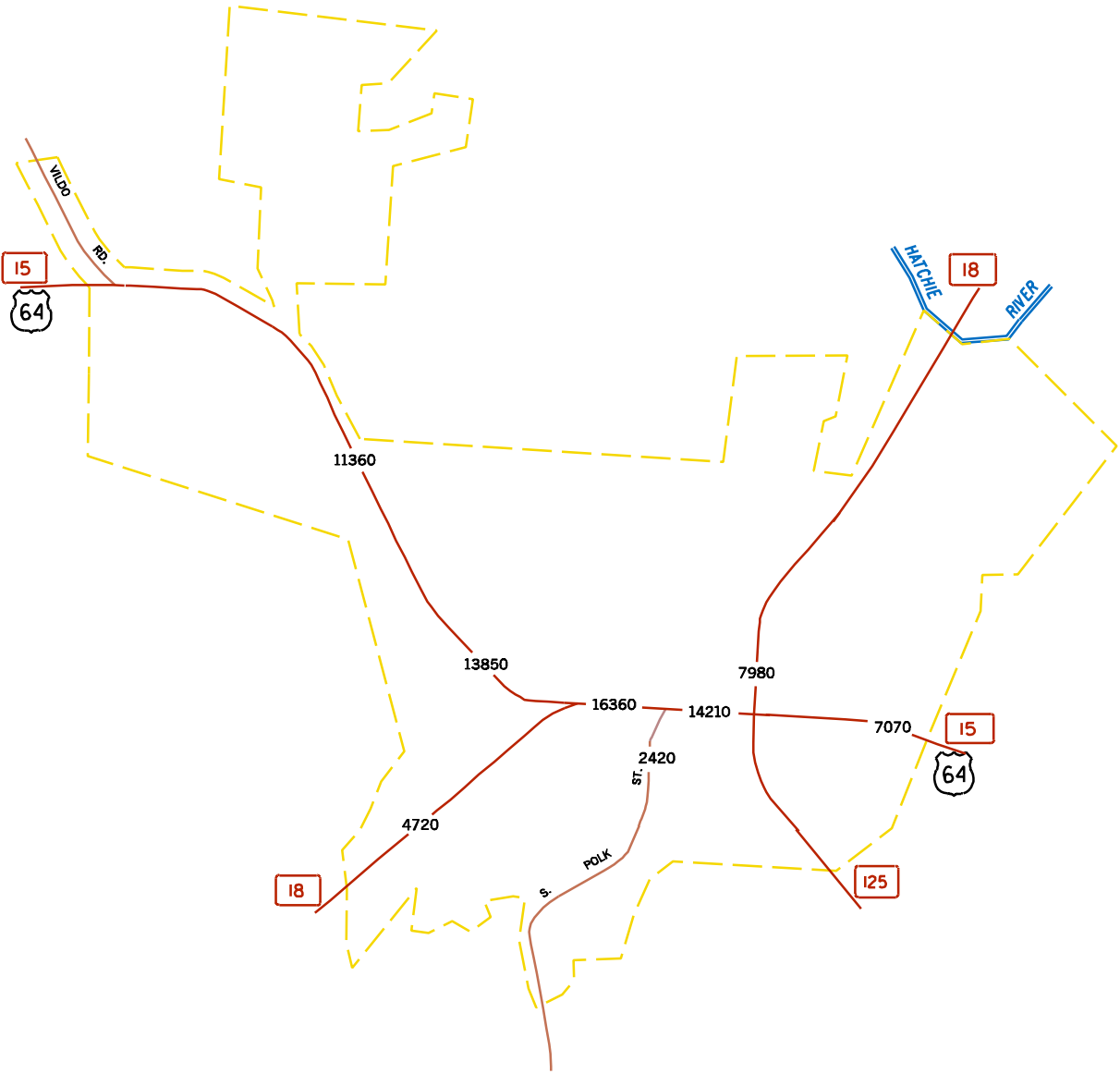
PREPARED BY THE  
 TENNESSEE DEPARTMENT OF TRANSPORTATION  
 PLANNING DIVISION  
 IN COOPERATION WITH THE  
 U.S. DEPARTMENT OF TRANSPORTATION  
 FEDERAL HIGHWAY ADMINISTRATION



2001

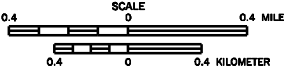
LEGEND

- 320 AVERAGE DAILY TRAFFIC VOLUME
- INTERSTATE HIGHWAY SYSTEM
- U.S. NUMBERED HIGHWAY SYSTEM
- STATE SECONDARY HIGHWAY SYSTEM
- STATE PRIMARY HIGHWAY SYSTEM
- LOCAL ROAD OR STREET
- COUNTY LINE
- STATE LINE
- INCORPORATED CITY BOUNDARY
- RESERVATION BOUNDARY
- WIDE STREAM



TRAFFIC MAP  
**BOLIVAR**  
**TENNESSEE**

PREPARED BY THE  
TENNESSEE DEPARTMENT OF TRANSPORTATION  
PLANNING DIVISION  
IN COOPERATION WITH THE  
U.S. DEPARTMENT OF TRANSPORTATION  
FEDERAL HIGHWAY ADMINISTRATION



2001

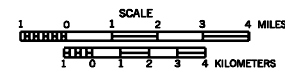
# LEGEND

- 328 AVERAGE DAILY TRAFFIC VOLUME
- 40 INTERSTATE HIGHWAY SYSTEM
- 70 U.S. NUMBERED HIGHWAY SYSTEM
- 10 STATE SECONDARY HIGHWAY SYSTEM
- 20 STATE PRIMARY HIGHWAY SYSTEM
- LOCAL ROAD OR STREET
- COUNTY LINE
- STATE LINE
- INCORPORATED CITY BOUNDARY
- RESERVATION BOUNDARY
- WIDE STREAM

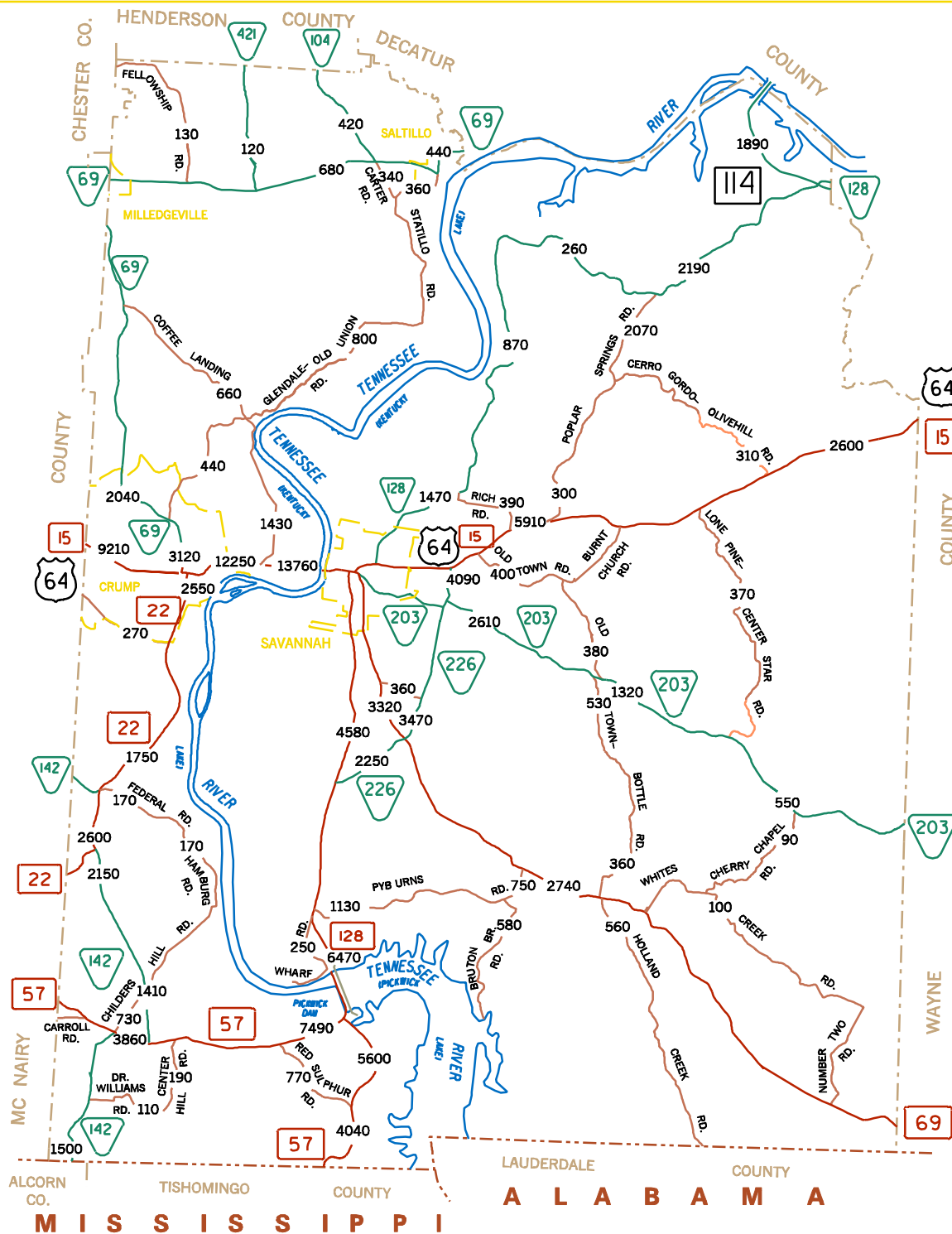


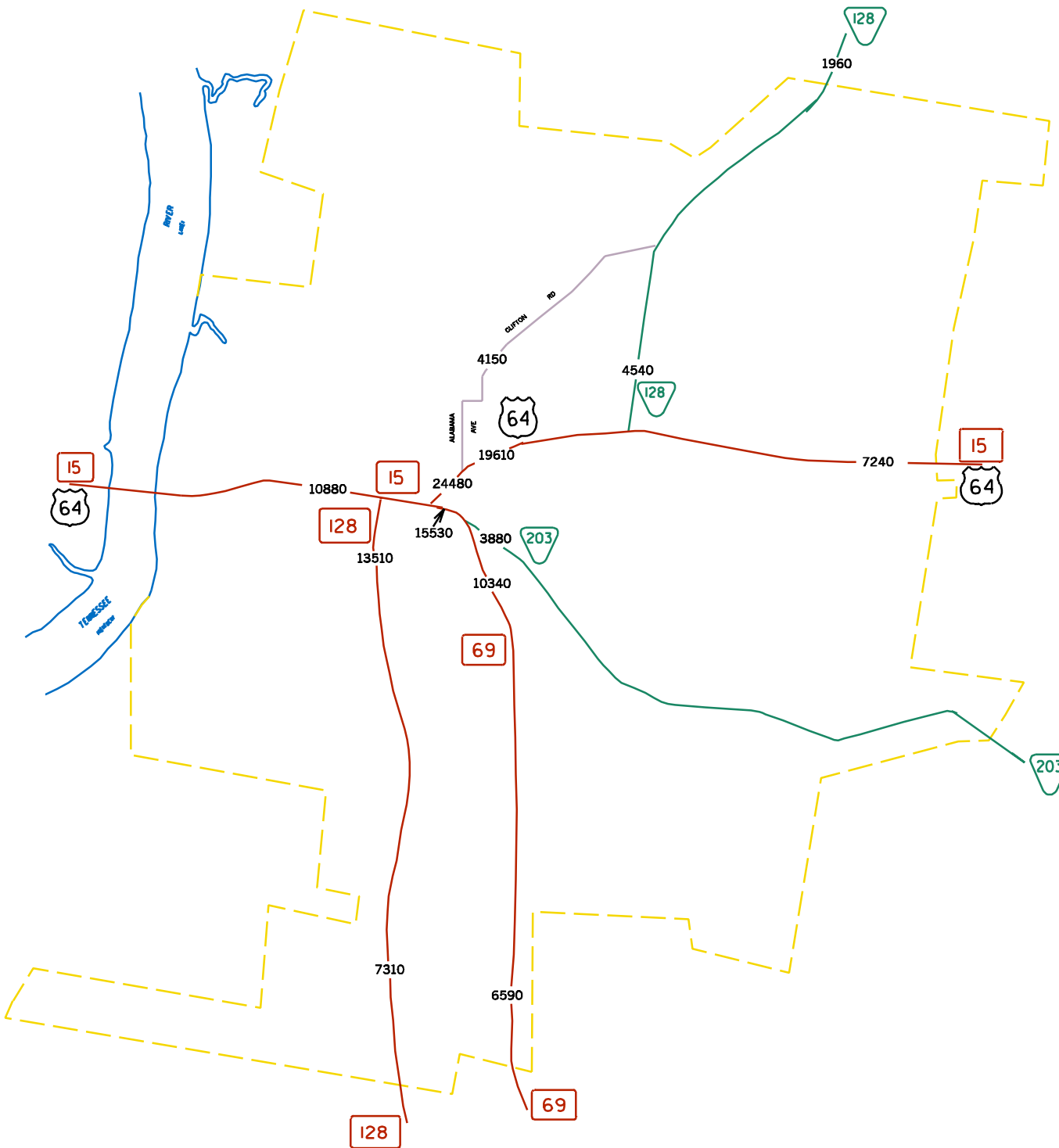
## TRAFFIC MAP HARDIN COUNTY TENNESSEE

PREPARED BY THE  
TENNESSEE DEPARTMENT OF TRANSPORTATION  
PLANNING DIVISION  
IN COOPERATION WITH THE  
U.S. DEPARTMENT OF TRANSPORTATION  
FEDERAL HIGHWAY ADMINISTRATION



2001





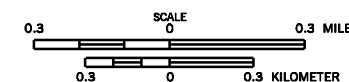
# LEGEND

- 328 AVERAGE DAILY TRAFFIC VOLUME
- 70 INTERSTATE HIGHWAY SYSTEM
- 70 U.S. NUMBERED HIGHWAY SYSTEM
- 10 STATE SECONDARY HIGHWAY SYSTEM
- 20 STATE PRIMARY HIGHWAY SYSTEM
- LOCAL ROAD OR STREET
- COUNTY LINE
- STATE LINE
- INCORPORATED CITY BOUNDARY
- RESERVATION BOUNDARY
- ==== WIDE STREAM



## TRAFFIC MAP SAVANNAH TENNESSEE

PREPARED BY THE  
TENNESSEE DEPARTMENT OF TRANSPORTATION  
PLANNING DIVISION  
IN COOPERATION WITH THE  
U.S. DEPARTMENT OF TRANSPORTATION  
FEDERAL HIGHWAY ADMINISTRATION



	<b>AVERAGE DAILY TRAFFIC VOLUME</b>
	<b>INTERSTATE HIGHWAY SYSTEM</b>
	<b>U.S. NUMBERED HIGHWAY SYSTEM</b>
	<b>STATE SECONDARY HIGHWAY SYSTEM</b>
	<b>STATE PRIMARY HIGHWAY SYSTEM</b>
	<b>LOCAL ROAD OR STREET</b>
	<b>COUNTY LINE</b>
	<b>STATE LINE</b>
	<b>INCORPORATED CITY BOUNDARY</b>
	<b>RESERVATION BOUNDARY</b>
	<b>WIDE STREAM</b>



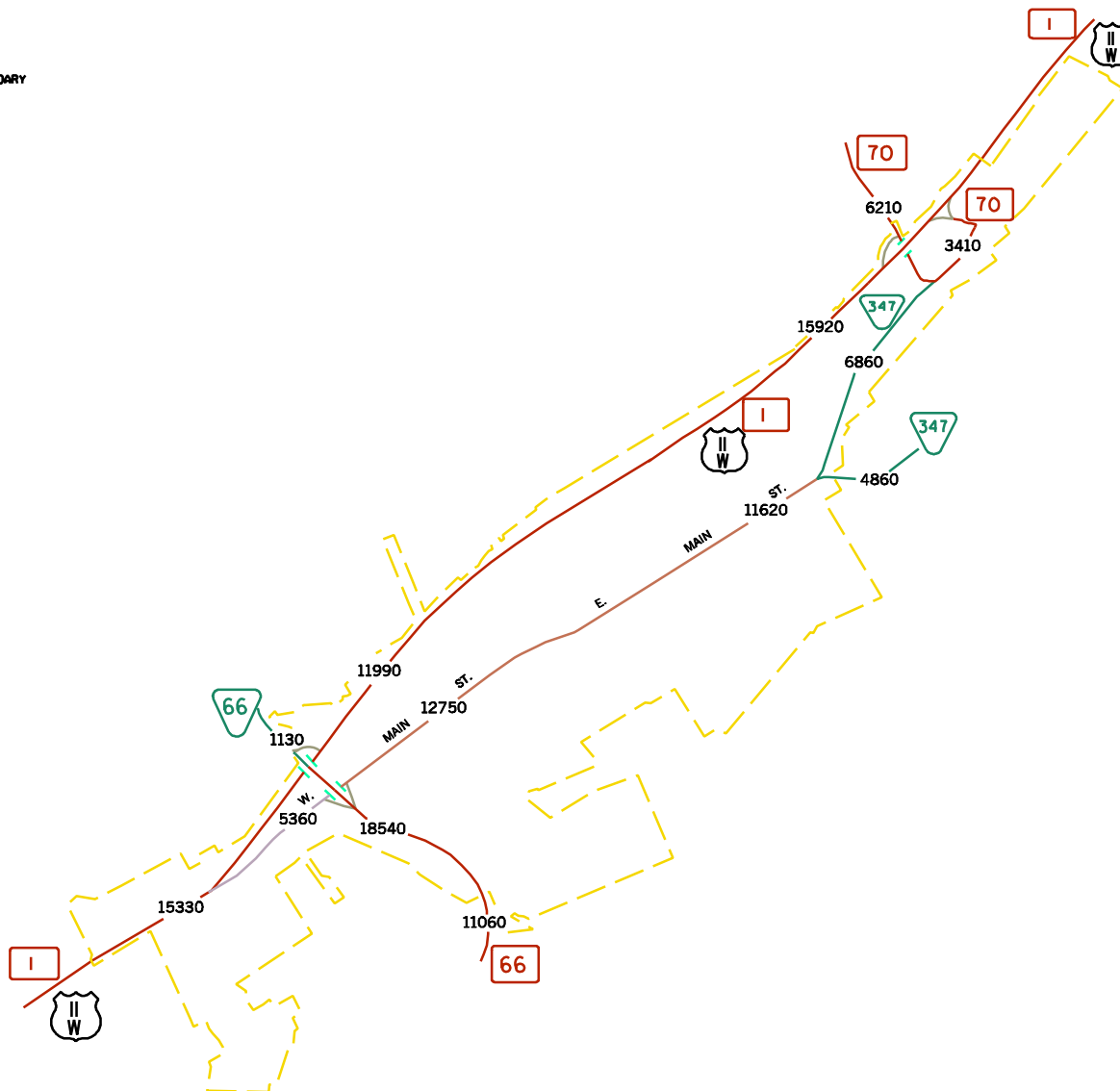
# HAWKINS COUNTY

## TENNESSEE

A horizontal scale bar with two rows of markings. The top row is labeled 'MIL' at the right end and has markings at 0, 1, 2, 3, and 4. The bottom row is labeled 'KILOMETERS' at the right end and has markings at 0, 1, 2, 3, and 4. The bar is divided into segments by vertical lines, with the top row having longer segments than the bottom row.

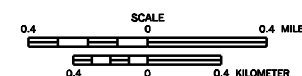
# LEGEND

- 320 AVERAGE DAILY TRAFFIC VOLUME
- 49 INTERSTATE HIGHWAY SYSTEM
- 70 U.S. NUMBERED HIGHWAY SYSTEM
- 10 STATE SECONDARY HIGHWAY SYSTEM
- 28 STATE PRIMARY HIGHWAY SYSTEM
- LOCAL ROAD OR STREET
- COUNTY LINE
- STATE LINE
- INCORPORATED CITY BOUNDARY
- RESERVATION BOUNDARY
- WIDE STREAM



## TRAFFIC MAP ROGERSVILLE TENNESSEE

PREPARED BY THE  
TENNESSEE DEPARTMENT OF TRANSPORTATION  
PLANNING DIVISION  
IN COOPERATION WITH THE  
U.S. DEPARTMENT OF TRANSPORTATION  
FEDERAL HIGHWAY ADMINISTRATION

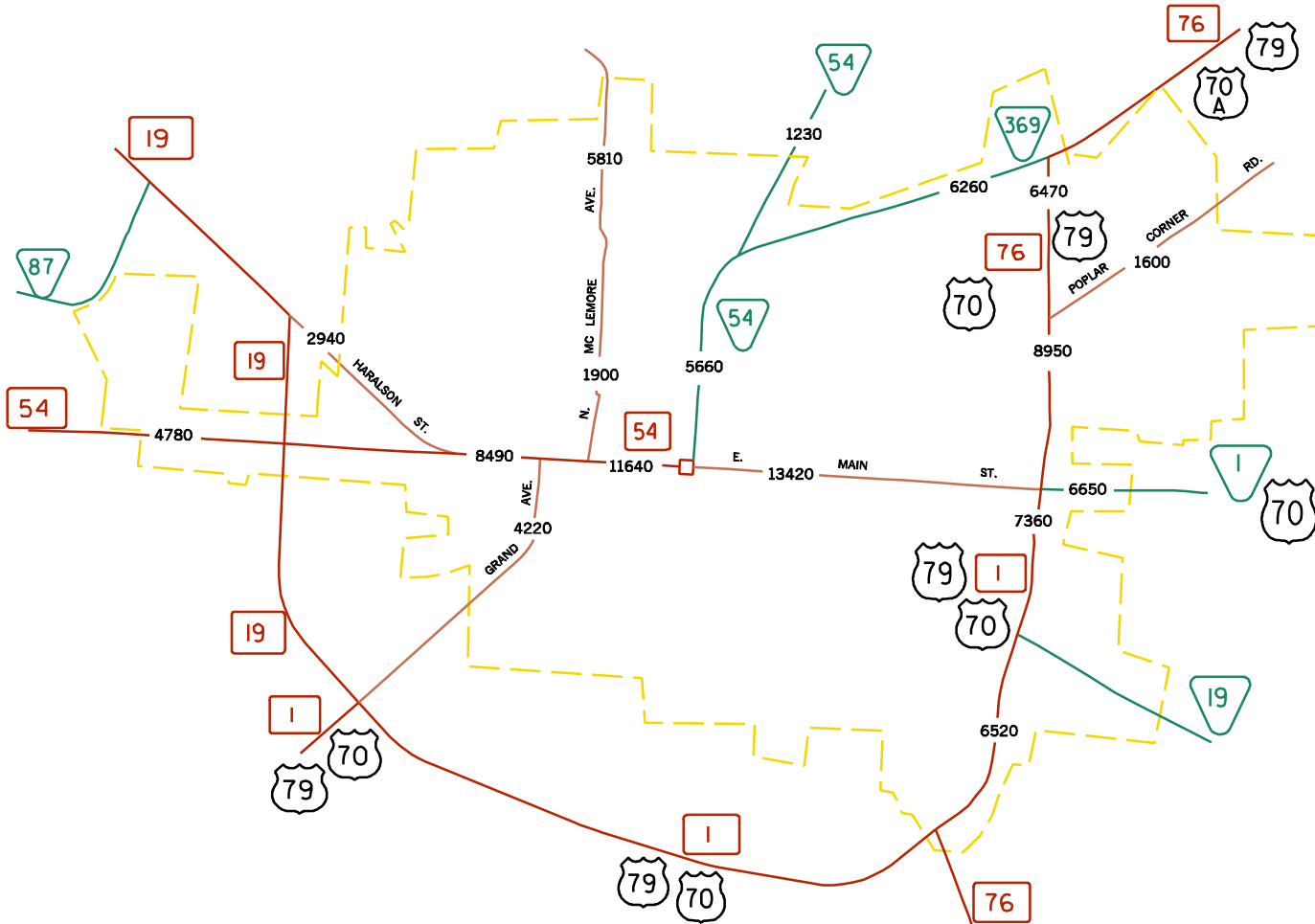


2001



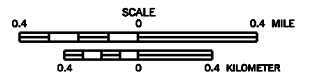
# LEGEND

- 320 AVERAGE DAILY TRAFFIC VOLUME
- INTERSTATE HIGHWAY SYSTEM
- U.S. NUMBERED HIGHWAY SYSTEM
- STATE SECONDARY HIGHWAY SYSTEM
- STATE PRIMARY HIGHWAY SYSTEM
- LOCAL ROAD OR STREET
- COUNTY LINE
- STATE LINE
- INCORPORATED CITY BOUNDARY
- RESERVATION BOUNDARY
- WIDE STREAM



## TRAFFIC MAP **BROWNSVILLE** **TENNESSEE**

PREPARED BY THE  
 TENNESSEE DEPARTMENT OF TRANSPORTATION  
 PLANNING DIVISION  
 IN COOPERATION WITH THE  
 U.S. DEPARTMENT OF TRANSPORTATION  
 FEDERAL HIGHWAY ADMINISTRATION



2001

# LEGEND

- AVERAGE DAILY TRAFFIC VOLUME
- INTERSTATE HIGHWAY SYSTEM
- U.S. NUMBERED HIGHWAY SYSTEM
- STATE SECONDARY HIGHWAY SYSTEM
- STATE PRIMARY HIGHWAY SYSTEM
- LOCAL ROAD OR STREET
- COUNTY LINE
- STATE LINE
- INCORPORATED CITY BOUNDARY
- RESERVATION BOUNDARY
- WIDE STREAM

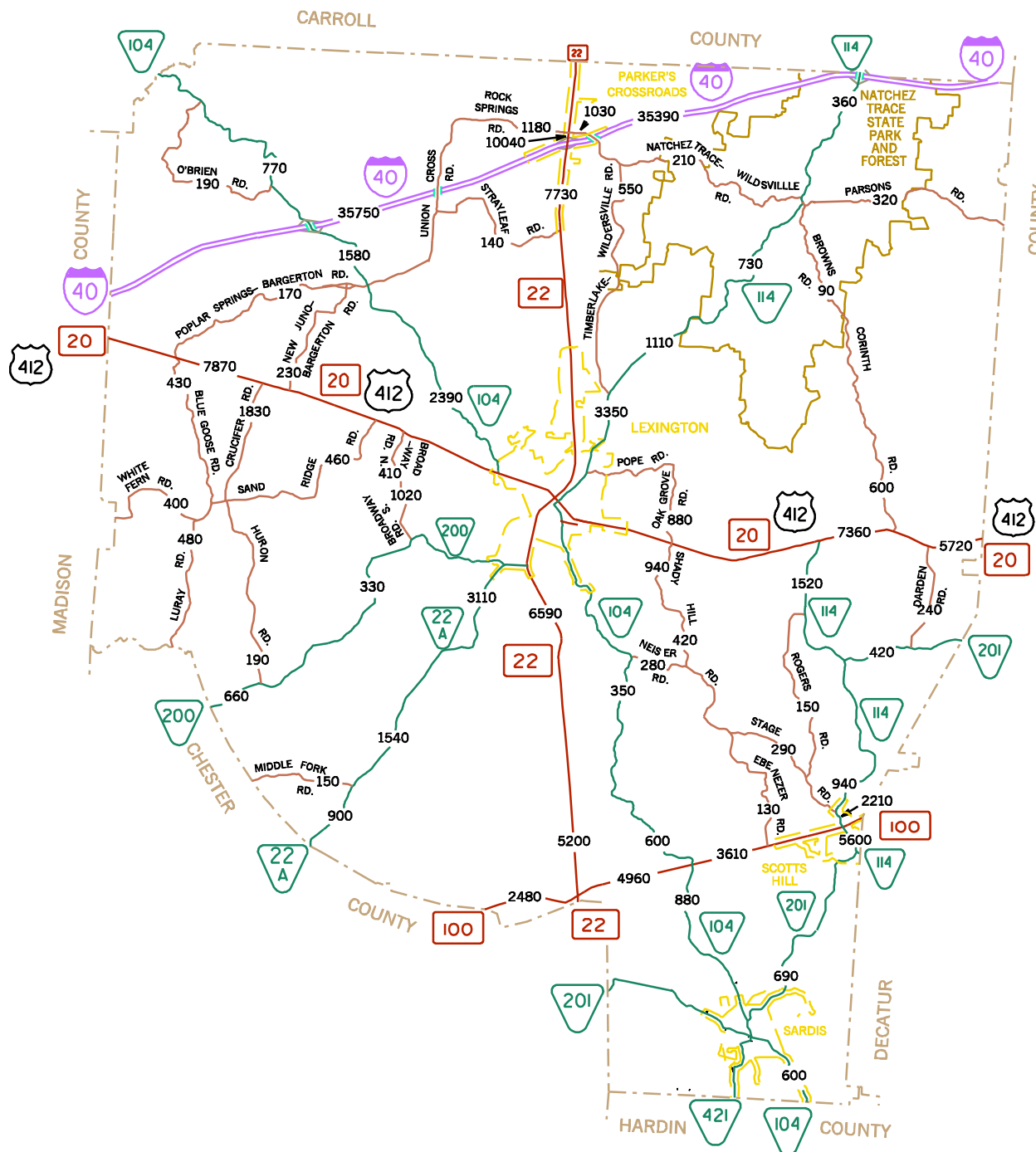


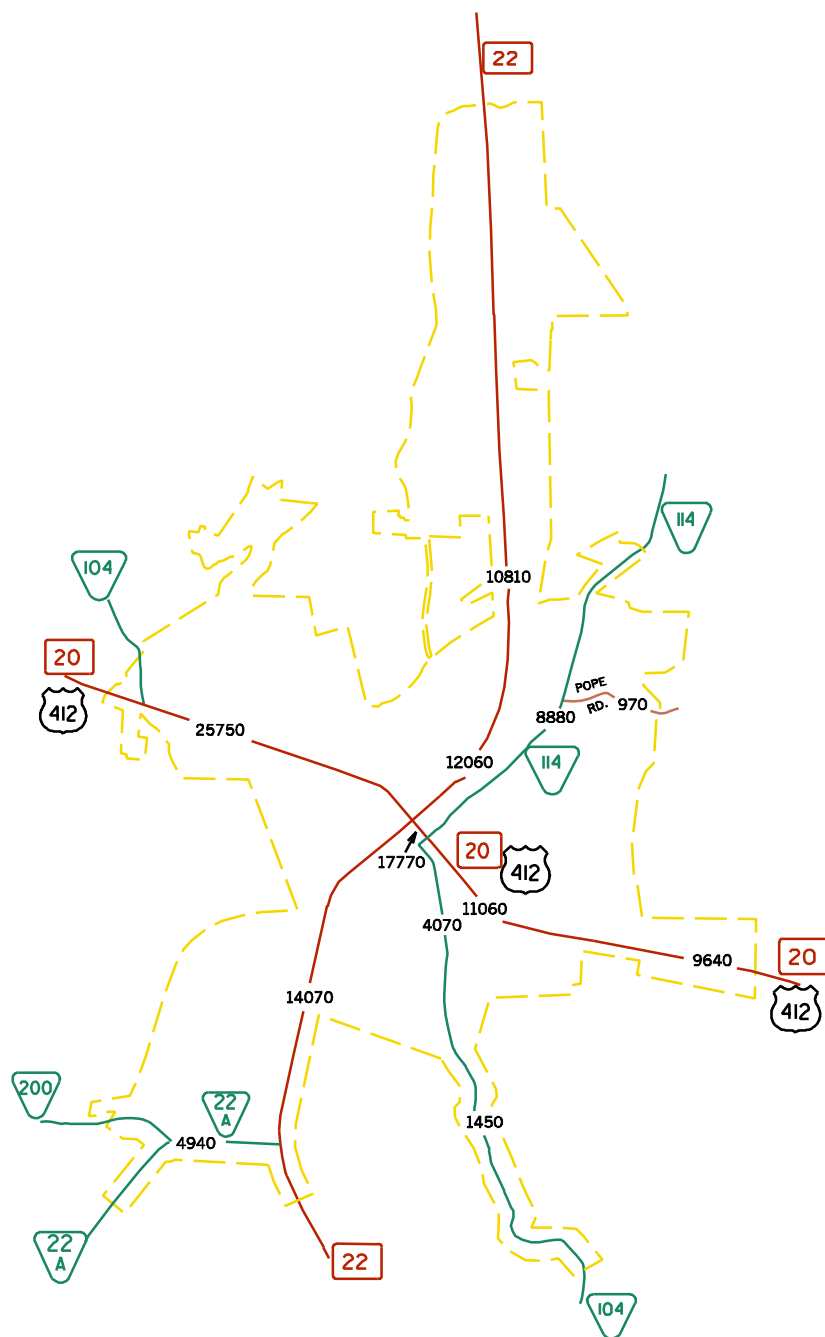
## TRAFFIC MAP HENDERSON COUNTY TENNESSEE

PREPARED BY THE  
TENNESSEE DEPARTMENT OF TRANSPORTATION  
PLANNING DIVISION  
IN COOPERATION WITH THE  
U.S. DEPARTMENT OF TRANSPORTATION  
FEDERAL HIGHWAY ADMINISTRATION



2001

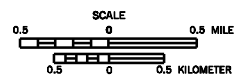




- ### LEGEND
- AVERAGE DAILY TRAFFIC VOLUME
  - INTERSTATE HIGHWAY SYSTEM
  - U.S. NUMBERED HIGHWAY SYSTEM
  - STATE SECONDARY HIGHWAY SYSTEM
  - STATE PRIMARY HIGHWAY SYSTEM
  - LOCAL ROAD OR STREET
  - COUNTY LINE
  - STATE LINE
  - INCORPORATED CITY BOUNDARY
  - RESERVATION BOUNDARY
  - WIDE STREAM



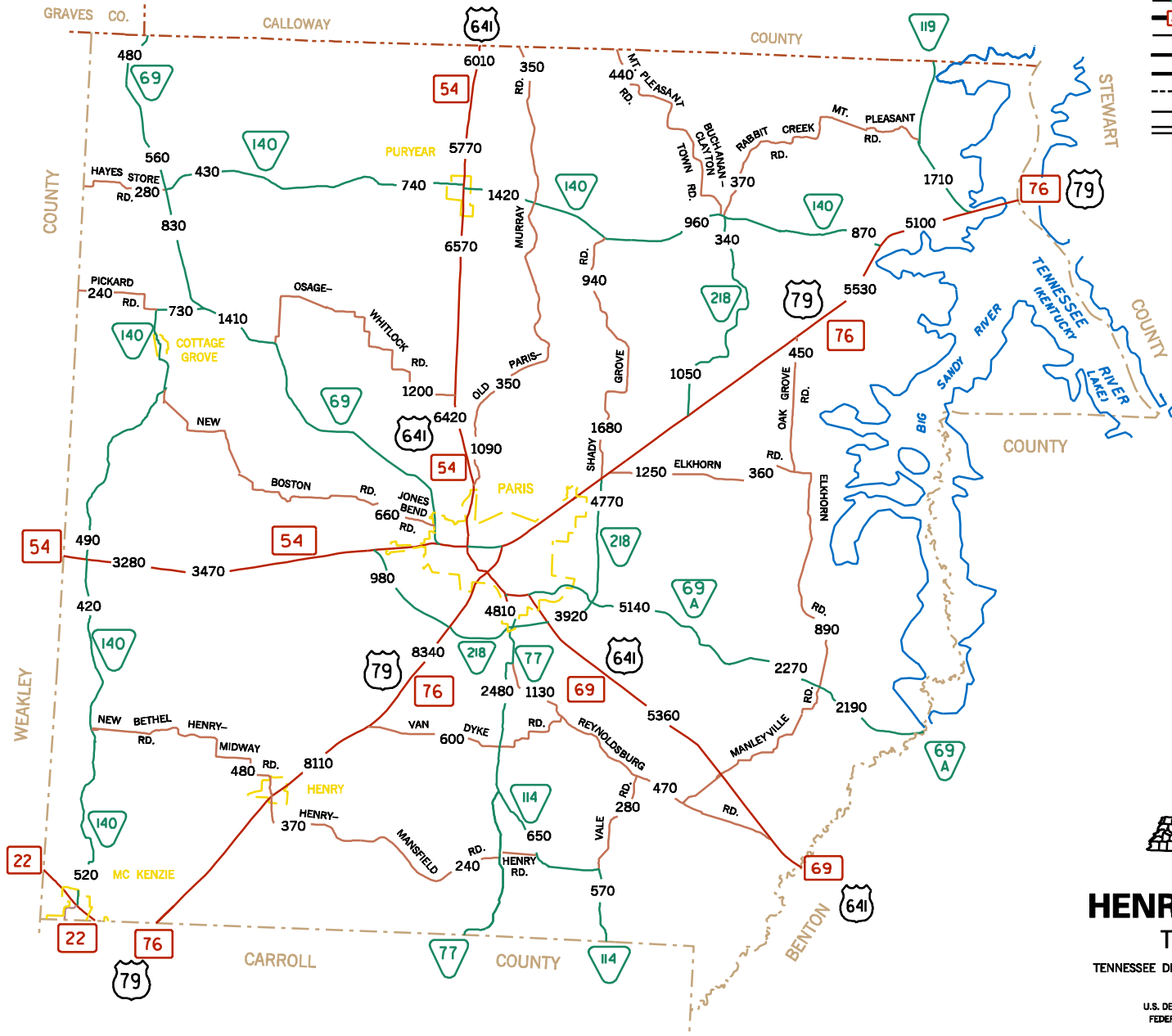
TRAFFIC MAP  
**LEXINGTON**  
 TENNESSEE  
 PREPARED BY THE  
 TENNESSEE DEPARTMENT OF TRANSPORTATION  
 PLANNING DIVISION  
 IN COOPERATION WITH THE  
 U.S. DEPARTMENT OF TRANSPORTATION  
 FEDERAL HIGHWAY ADMINISTRATION



# KENTUCKY

## LEGEND

- 320 AVERAGE DAILY TRAFFIC VOLUME
- INTERSTATE HIGHWAY SYSTEM
- U.S. NUMBERED HIGHWAY SYSTEM
- STATE SECONDARY HIGHWAY SYSTEM
- STATE PRIMARY HIGHWAY SYSTEM
- LOCAL ROAD OR STREET
- COUNTY LINE
- STATE LINE
- INCORPORATED CITY BOUNDARY
- RESERVATION BOUNDARY
- WIDE STREAM



## TRAFFIC MAP HENRY COUNTY TENNESSEE

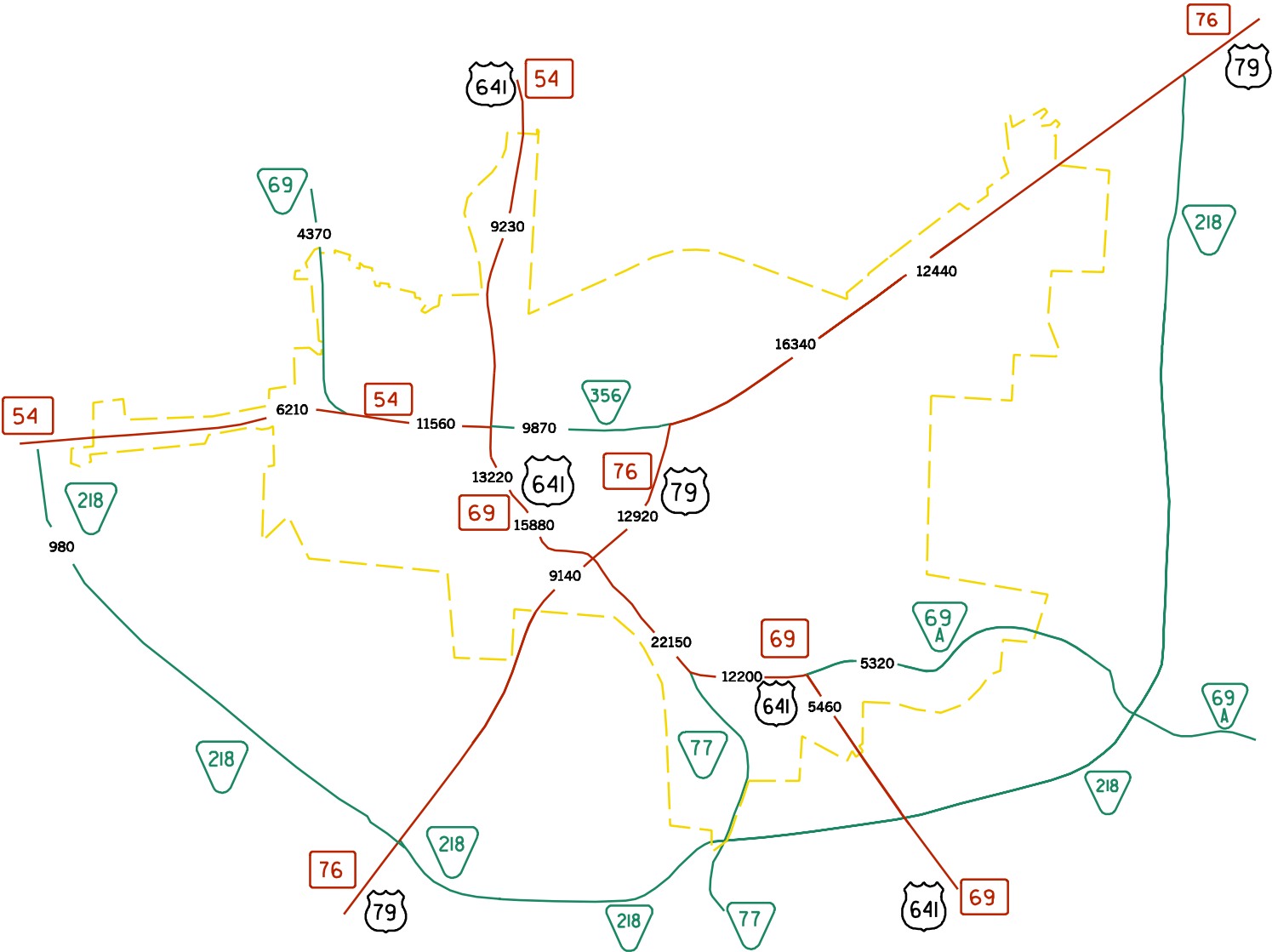
PREPARED BY THE  
TENNESSEE DEPARTMENT OF TRANSPORTATION  
PLANNING DIVISION  
IN COOPERATION WITH THE  
U.S. DEPARTMENT OF TRANSPORTATION  
FEDERAL HIGHWAY ADMINISTRATION



2001

LEGEND

- 320 AVERAGE DAILY TRAFFIC VOLUME
- INTERSTATE HIGHWAY SYSTEM
- 76 U.S. NUMBERED HIGHWAY SYSTEM
- STATE SECONDARY HIGHWAY SYSTEM
- 28 STATE PRIMARY HIGHWAY SYSTEM
- LOCAL ROAD OR STREET
- COUNTY LINE
- STATE LINE
- INCORPORATED CITY BOUNDARY
- RESERVATION BOUNDARY
- WIDE STREAM

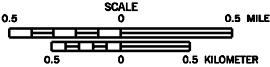


TRAFFIC MAP

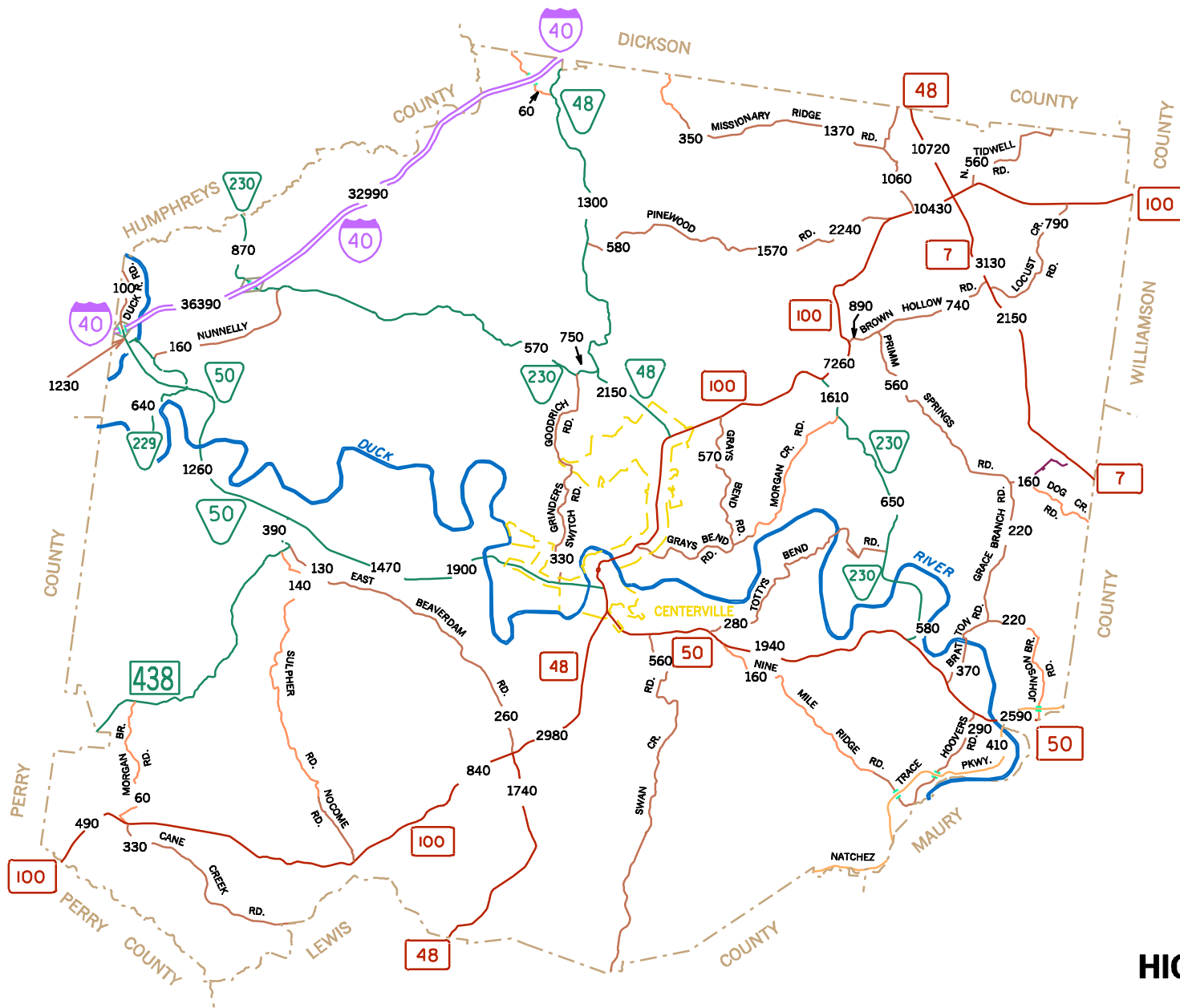
**PARIS**

**TENNESSEE**

PREPARED BY THE  
TENNESSEE DEPARTMENT OF TRANSPORTATION  
PLANNING DIVISION  
IN COOPERATION WITH THE  
U.S. DEPARTMENT OF TRANSPORTATION  
FEDERAL HIGHWAY ADMINISTRATION



2001



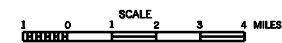
# LEGEND

- AVERAGE DAILY TRAFFIC VOLUME
- INTERSTATE HIGHWAY SYSTEM
- U.S. NUMBERED HIGHWAY SYSTEM
- STATE SECONDARY HIGHWAY SYSTEM
- STATE PRIMARY HIGHWAY SYSTEM
- LOCAL ROAD OR STREET
- COUNTY LINE
- STATE LINE
- INCORPORATED CITY BOUNDARY
- RESERVATION BOUNDARY
- WIDE STREAM














## TRAFFIC MAP HICKMAN COUNTY TENNESSEE

PREPARED BY THE  
TENNESSEE DEPARTMENT OF TRANSPORTATION  
PLANNING DIVISION  
IN COOPERATION WITH THE  
U.S. DEPARTMENT OF TRANSPORTATION  
FEDERAL HIGHWAY ADMINISTRATION



2001

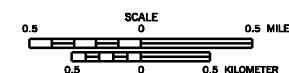
# LEGEND

-  AVERAGE DAILY TRAFFIC VOLUME
-  INTERSTATE HIGHWAY SYSTEM
-  U.S. NUMBERED HIGHWAY SYSTEM
-  STATE SECONDARY HIGHWAY SYSTEM
-  STATE PRIMARY HIGHWAY SYSTEM
-  LOCAL ROAD OR STREET
-  COUNTY LINE
-  STATE LINE
-  INCORPORATED CITY BOUNDARY
-  RESERVATION BOUNDARY
-  WIDE STREAM

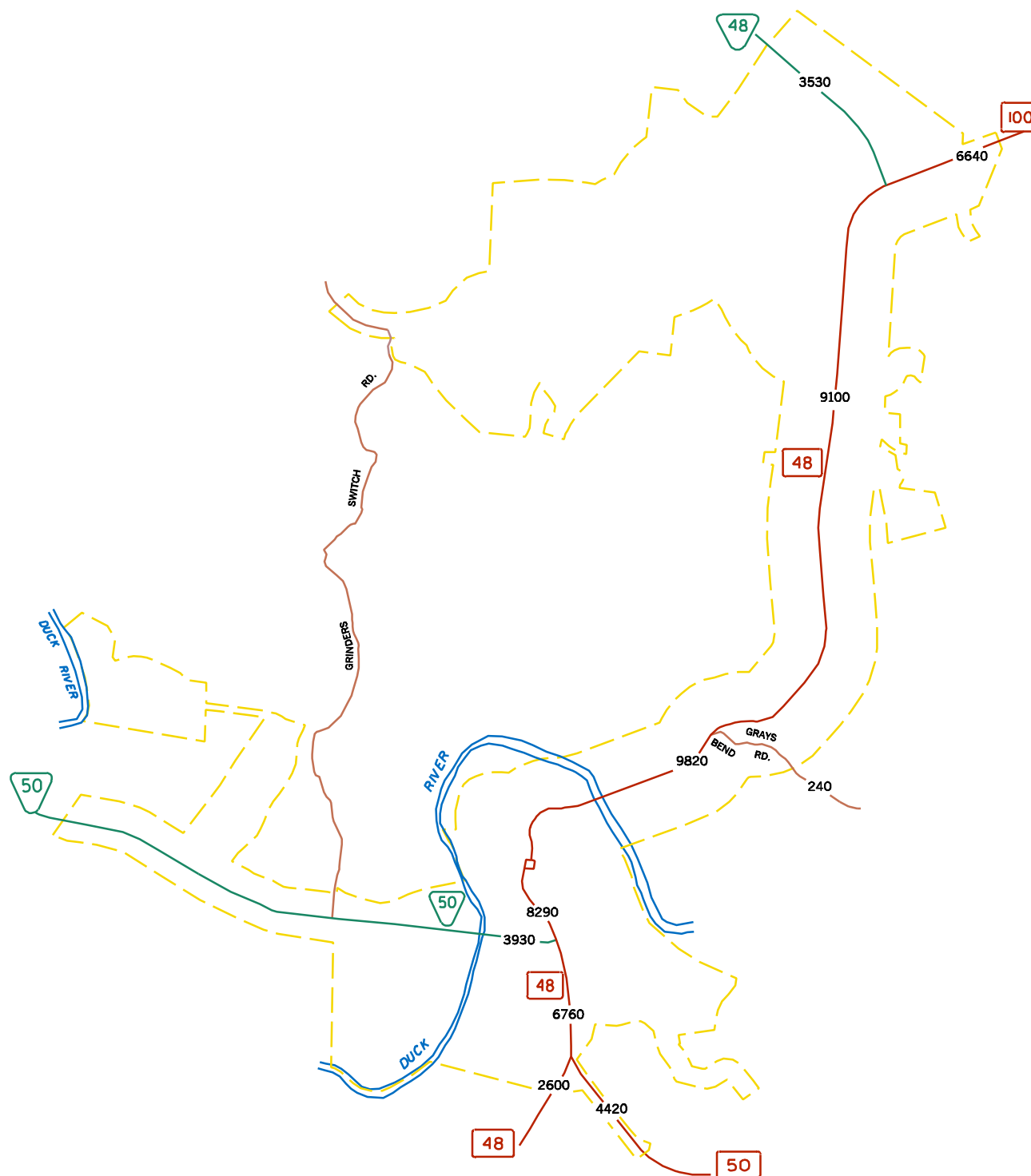


## TRAFFIC MAP CENTERVILLE TENNESSEE












PREPARED BY THE  
TENNESSEE DEPARTMENT OF TRANSPORTATION  
PLANNING DIVISION  
IN COOPERATION WITH THE  
U.S. DEPARTMENT OF TRANSPORTATION  
FEDERAL HIGHWAY ADMINISTRATION

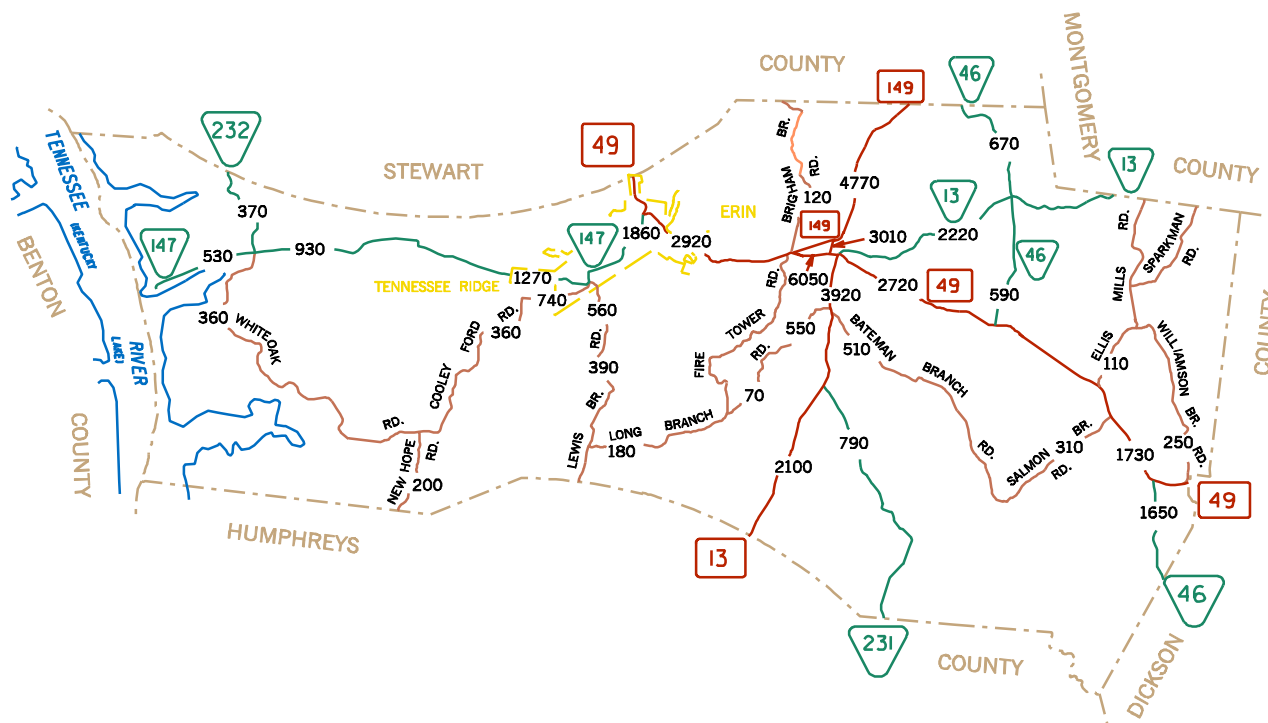


2001



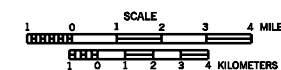
# LEGEND

-  AVERAGE DAILY TRAFFIC VOLUME
-  INTERSTATE HIGHWAY SYSTEM
-  U.S. NUMBERED HIGHWAY SYSTEM
-  STATE SECONDARY HIGHWAY SYSTEM
-  STATE PRIMARY HIGHWAY SYSTEM
-  LOCAL ROAD OR STREET
-  COUNTY LINE
-  STATE LINE
-  INCORPORATED CITY BOUNDARY
-  RESERVATION BOUNDARY
-  WIDE STREAM

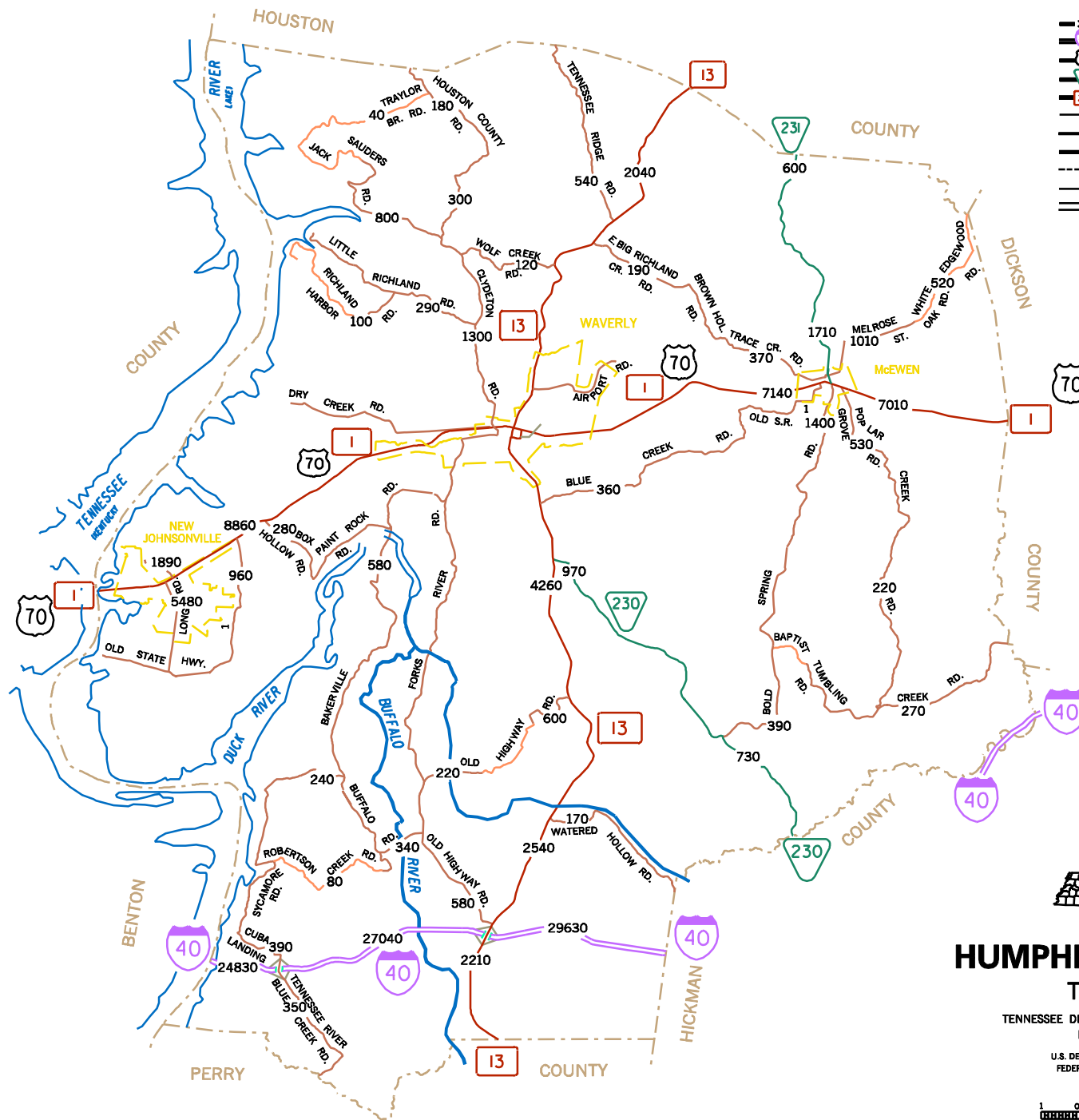


## TRAFFIC MAP HOUSTON COUNTY TENNESSEE

PREPARED BY THE  
TENNESSEE DEPARTMENT OF TRANSPORTATION  
PLANNING DIVISION  
IN COOPERATION WITH THE  
U.S. DEPARTMENT OF TRANSPORTATION  
FEDERAL HIGHWAY ADMINISTRATION



2001



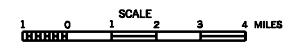
# LEGEND

- AVERAGE DAILY TRAFFIC VOLUME
- INTERSTATE HIGHWAY SYSTEM
- U.S. NUMBERED HIGHWAY SYSTEM
- STATE SECONDARY HIGHWAY SYSTEM
- STATE PRIMARY HIGHWAY SYSTEM
- LOCAL ROAD OR STREET
- COUNTY LINE
- STATE LINE
- INCORPORATED CITY BOUNDARY
- RESERVATION BOUNDARY
- WIDE STREAM

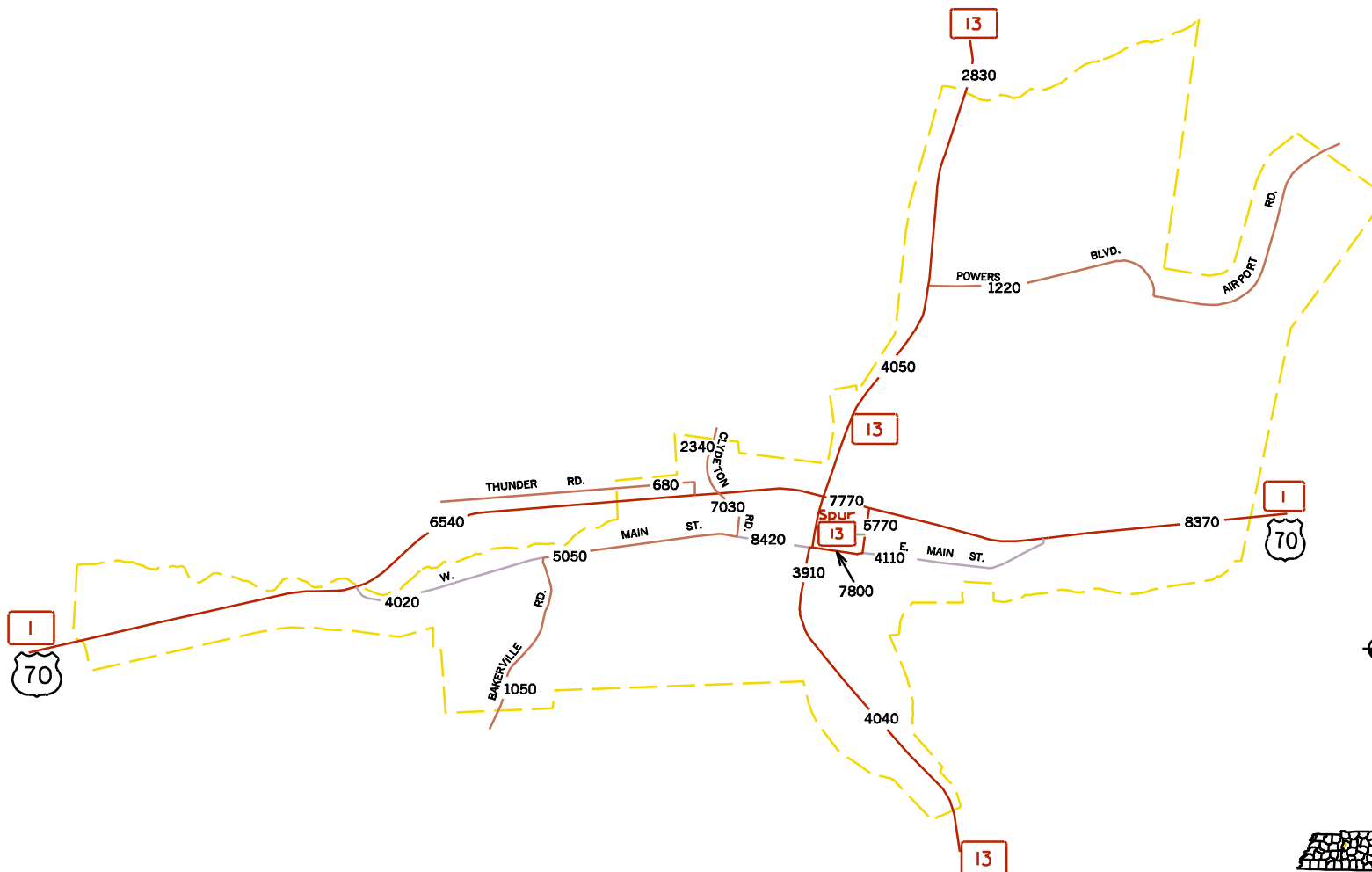


## TRAFFIC MAP HUMPHREYS COUNTY TENNESSEE

PREPARED BY THE  
TENNESSEE DEPARTMENT OF TRANSPORTATION  
PLANNING DIVISION  
IN COOPERATION WITH THE  
U.S. DEPARTMENT OF TRANSPORTATION  
FEDERAL HIGHWAY ADMINISTRATION



2001



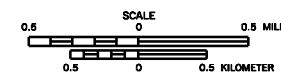
# LEGEND

- 320 AVERAGE DAILY TRAFFIC VOLUME
- INTERSTATE HIGHWAY SYSTEM
- U.S. NUMBERED HIGHWAY SYSTEM
- STATE SECONDARY HIGHWAY SYSTEM
- STATE PRIMARY HIGHWAY SYSTEM
- LOCAL ROAD OR STREET
- COUNTY LINE
- STATE LINE
- INCORPORATED CITY BOUNDARY
- RESERVATION BOUNDARY
- WIDE STREAM














## TRAFFIC MAP WAVERLY TENNESSEE

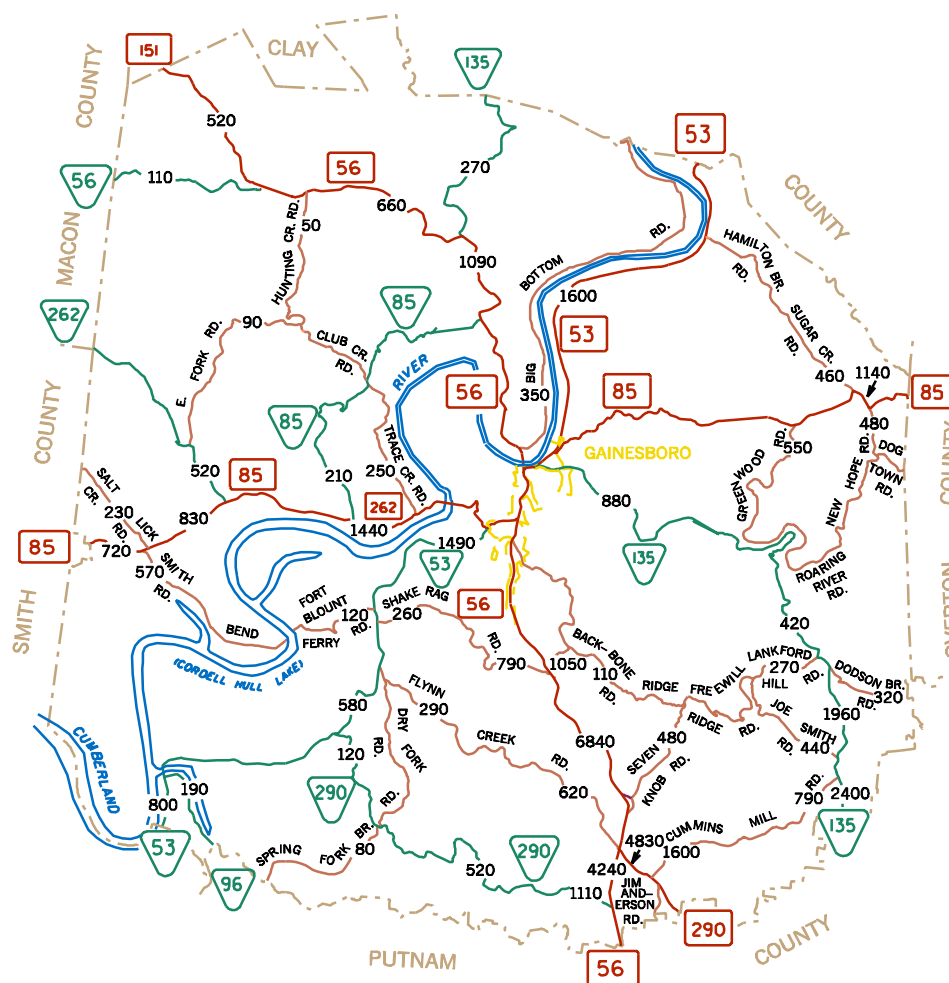
PREPARED BY THE  
TENNESSEE DEPARTMENT OF TRANSPORTATION  
PLANNING DIVISION  
IN COOPERATION WITH THE  
U.S. DEPARTMENT OF TRANSPORTATION  
FEDERAL HIGHWAY ADMINISTRATION



2001

# LEGEND

-  AVERAGE DAILY TRAFFIC VOLUME
-  INTERSTATE HIGHWAY SYSTEM
-  U.S. NUMBERED HIGHWAY SYSTEM
-  STATE SECONDARY HIGHWAY SYSTEM
-  STATE PRIMARY HIGHWAY SYSTEM
-  LOCAL ROAD OR STREET
-  COUNTY LINE
-  STATE LINE
-  INCORPORATED CITY BOUNDARY
-  RESERVATION BOUNDARY
-  WIDE STREAM

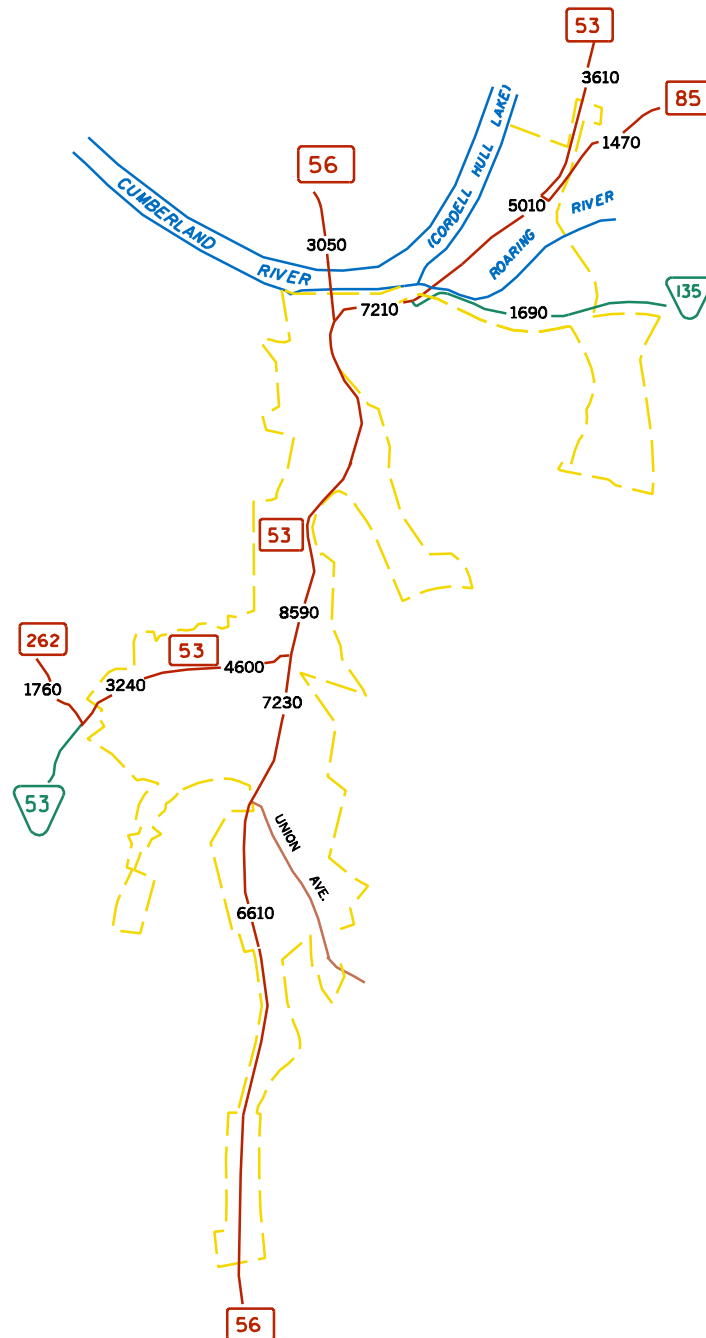


## TRAFFIC MAP JACKSON COUNTY TENNESSEE

PREPARED BY THE  
TENNESSEE DEPARTMENT OF TRANSPORTATION  
PLANNING DIVISION  
IN COOPERATION WITH THE  
U.S. DEPARTMENT OF TRANSPORTATION  
FEDERAL HIGHWAY ADMINISTRATION



2001



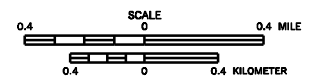
# LEGEND

- 320 AVERAGE DAILY TRAFFIC VOLUME
- INTERSTATE HIGHWAY SYSTEM
- U.S. NUMBERED HIGHWAY SYSTEM
- STATE SECONDARY HIGHWAY SYSTEM
- STATE PRIMARY HIGHWAY SYSTEM
- LOCAL ROAD OR STREET
- COUNTY LINE
- STATE LINE
- INCORPORATED CITY BOUNDARY
- RESERVATION BOUNDARY
- WIDE STREAM



## TRAFFIC MAP **GAINESBORO** **TENNESSEE**

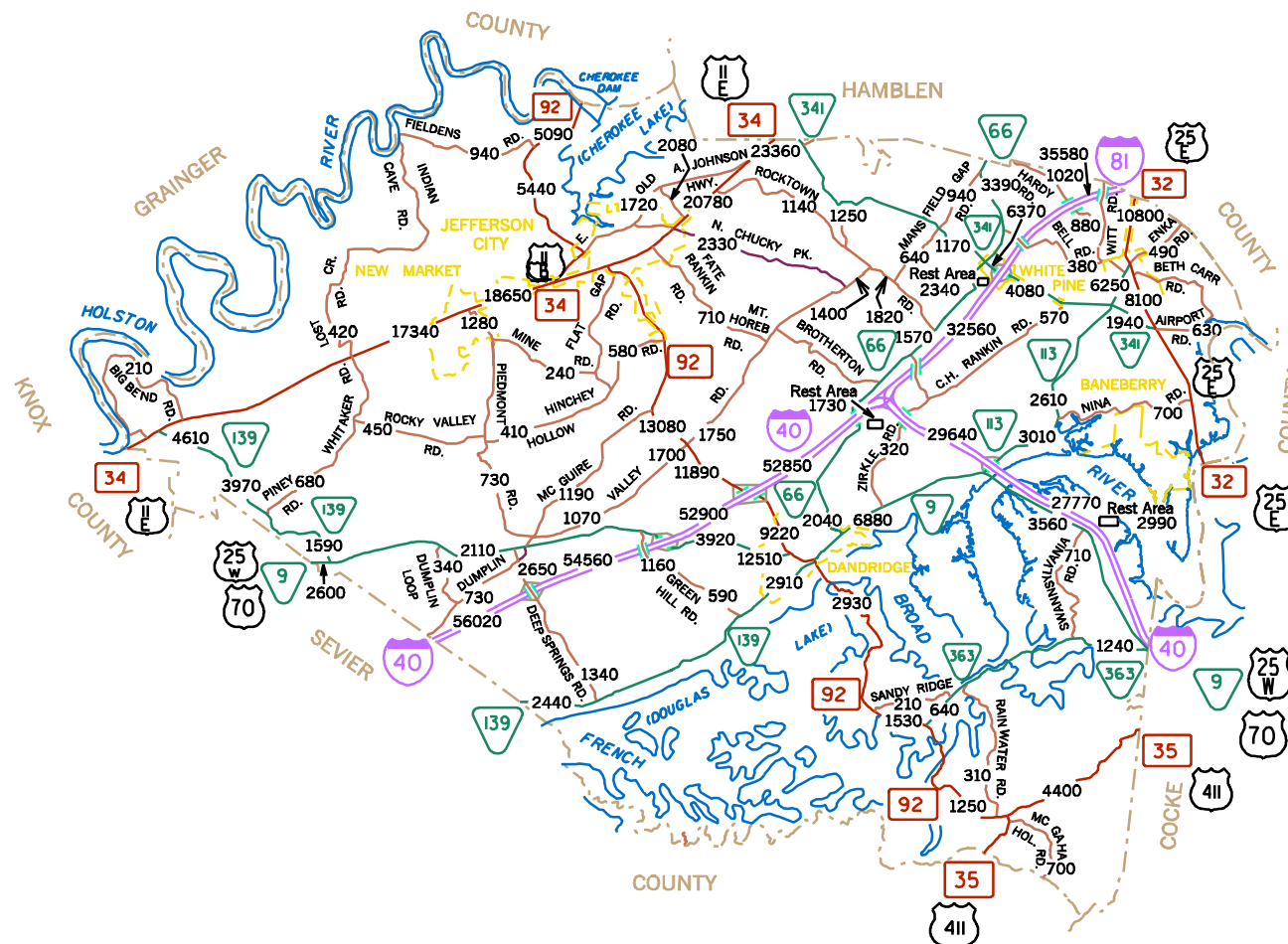
PREPARED BY THE  
 TENNESSEE DEPARTMENT OF TRANSPORTATION  
 PLANNING DIVISION  
 IN COOPERATION WITH THE  
 U.S. DEPARTMENT OF TRANSPORTATION  
 FEDERAL HIGHWAY ADMINISTRATION



2001

# LEGEND

- 320 AVERAGE DAILY TRAFFIC VOLUME
- INTERSTATE HIGHWAY SYSTEM
- U.S. NUMBERED HIGHWAY SYSTEM
- STATE SECONDARY HIGHWAY SYSTEM
- STATE PRIMARY HIGHWAY SYSTEM
- LOCAL ROAD OR STREET
- COUNTY LINE
- STATE LINE
- INCORPORATED CITY BOUNDARY
- RESERVATION BOUNDARY
- WIDE STREAM



TRAFFIC MAP












## JEFFERSON COUNTY TENNESSEE

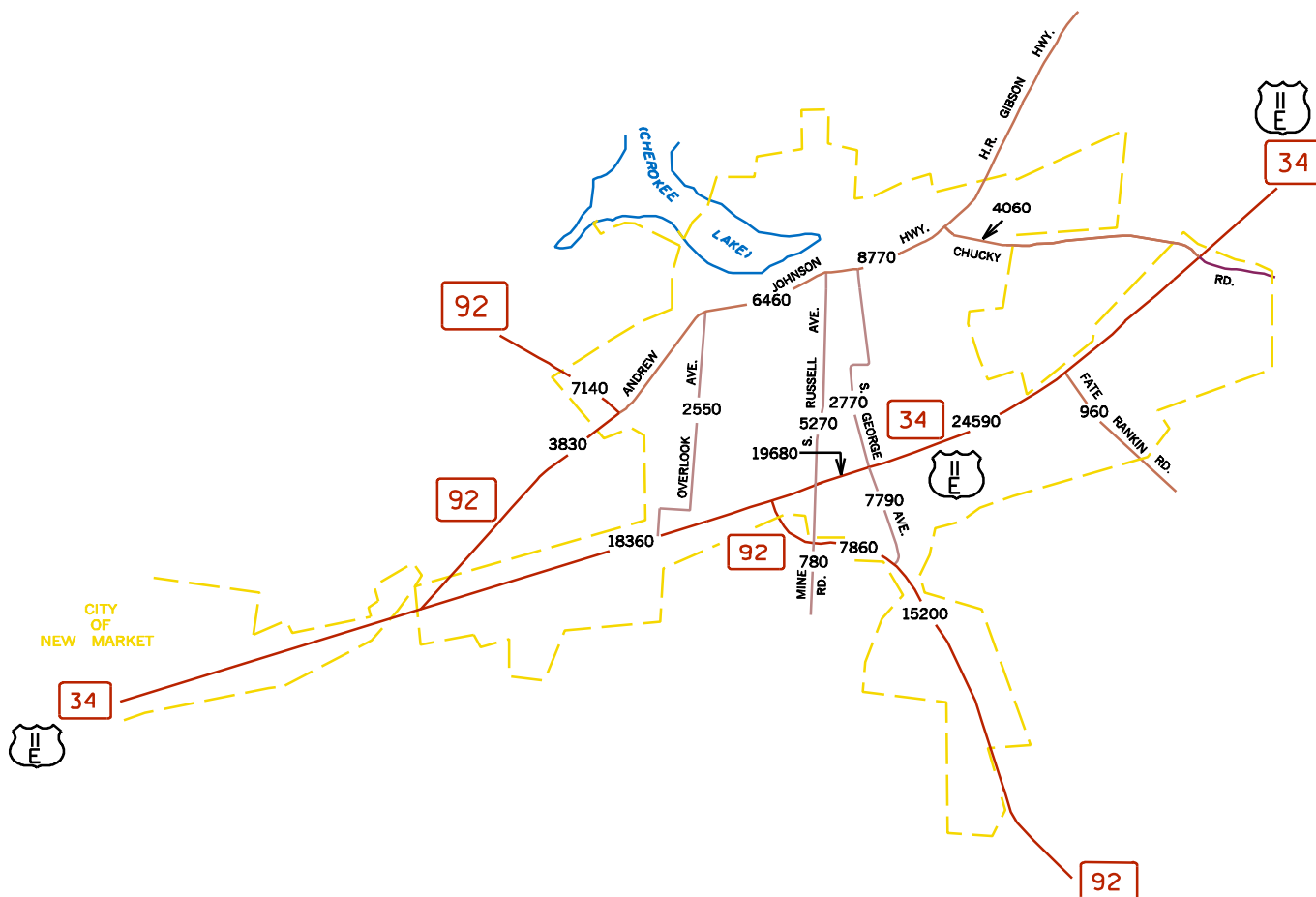
PREPARED BY THE  
TENNESSEE DEPARTMENT OF TRANSPORTATION  
PLANNING DIVISION  
IN COOPERATION WITH THE  
U.S. DEPARTMENT OF TRANSPORTATION  
FEDERAL HIGHWAY ADMINISTRATION



2001

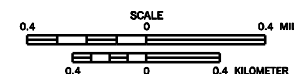
# LEGEND

-  AVERAGE DAILY TRAFFIC VOLUME
-  INTERSTATE HIGHWAY SYSTEM
-  U.S. NUMBERED HIGHWAY SYSTEM
-  STATE SECONDARY HIGHWAY SYSTEM
-  STATE PRIMARY HIGHWAY SYSTEM
-  LOCAL ROAD OR STREET
-  COUNTY LINE
-  STATE LINE
-  INCORPORATED CITY BOUNDARY
-  RESERVATION BOUNDARY
-  WIDE STREAM

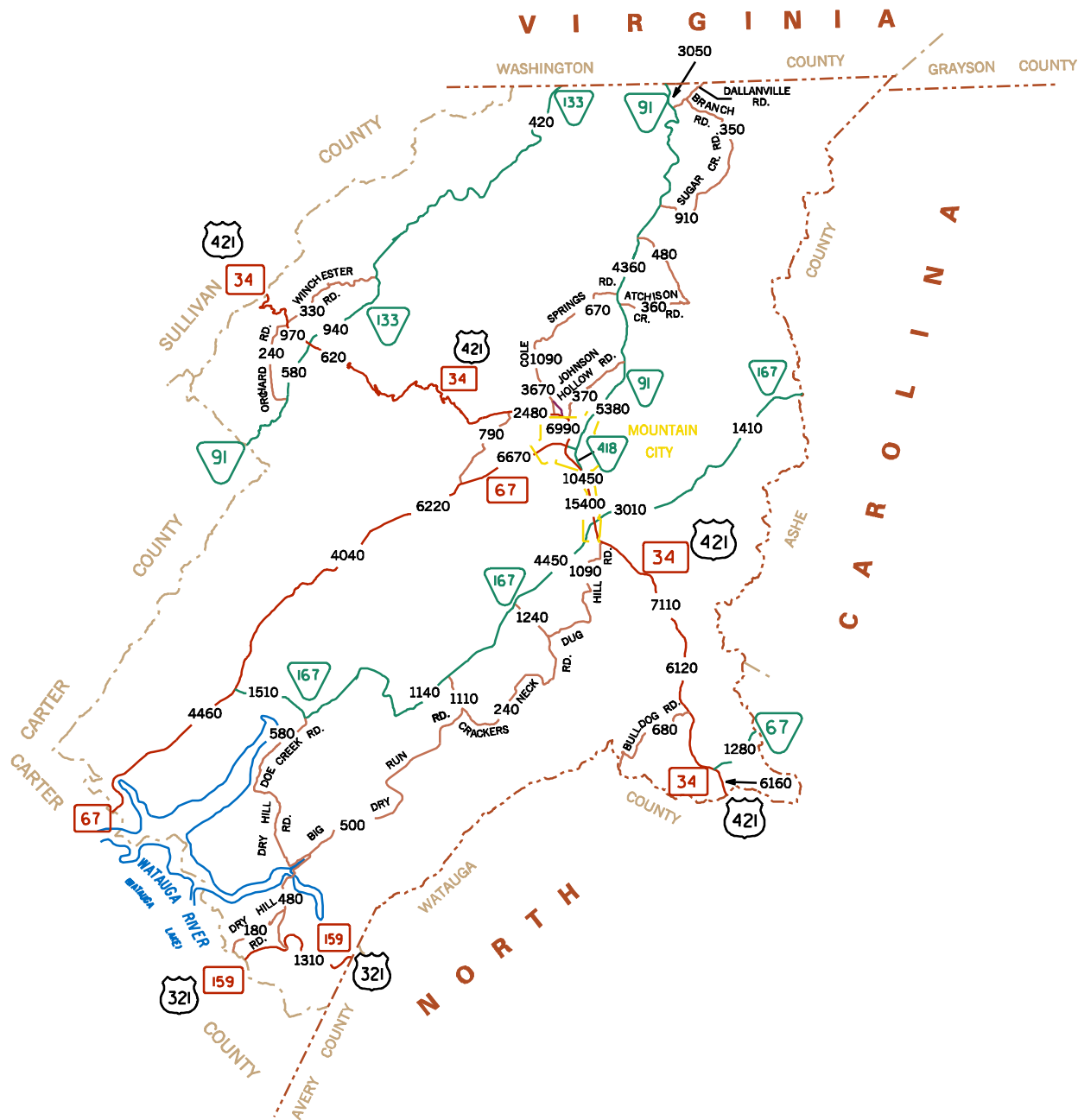


## TRAFFIC MAP JEFFERSON CITY TENNESSEE












PREPARED BY THE  
TENNESSEE DEPARTMENT OF TRANSPORTATION  
PLANNING DIVISION  
IN COOPERATION WITH THE  
U.S. DEPARTMENT OF TRANSPORTATION  
FEDERAL HIGHWAY ADMINISTRATION



2001



# LEGEND

-  AVERAGE DAILY TRAFFIC VOLUME
-  INTERSTATE HIGHWAY SYSTEM
-  U.S. NUMBERED HIGHWAY SYSTEM
-  STATE SECONDARY HIGHWAY SYSTEM
-  STATE PRIMARY HIGHWAY SYSTEM
-  LOCAL ROAD OR STREET
-  COUNTY LINE
-  STATE LINE
-  INCORPORATED CITY BOUNDARY
-  RESERVATION BOUNDARY
-  WIDE STREAM



## TRAFFIC MAP JOHNSON COUNTY TENNESSEE

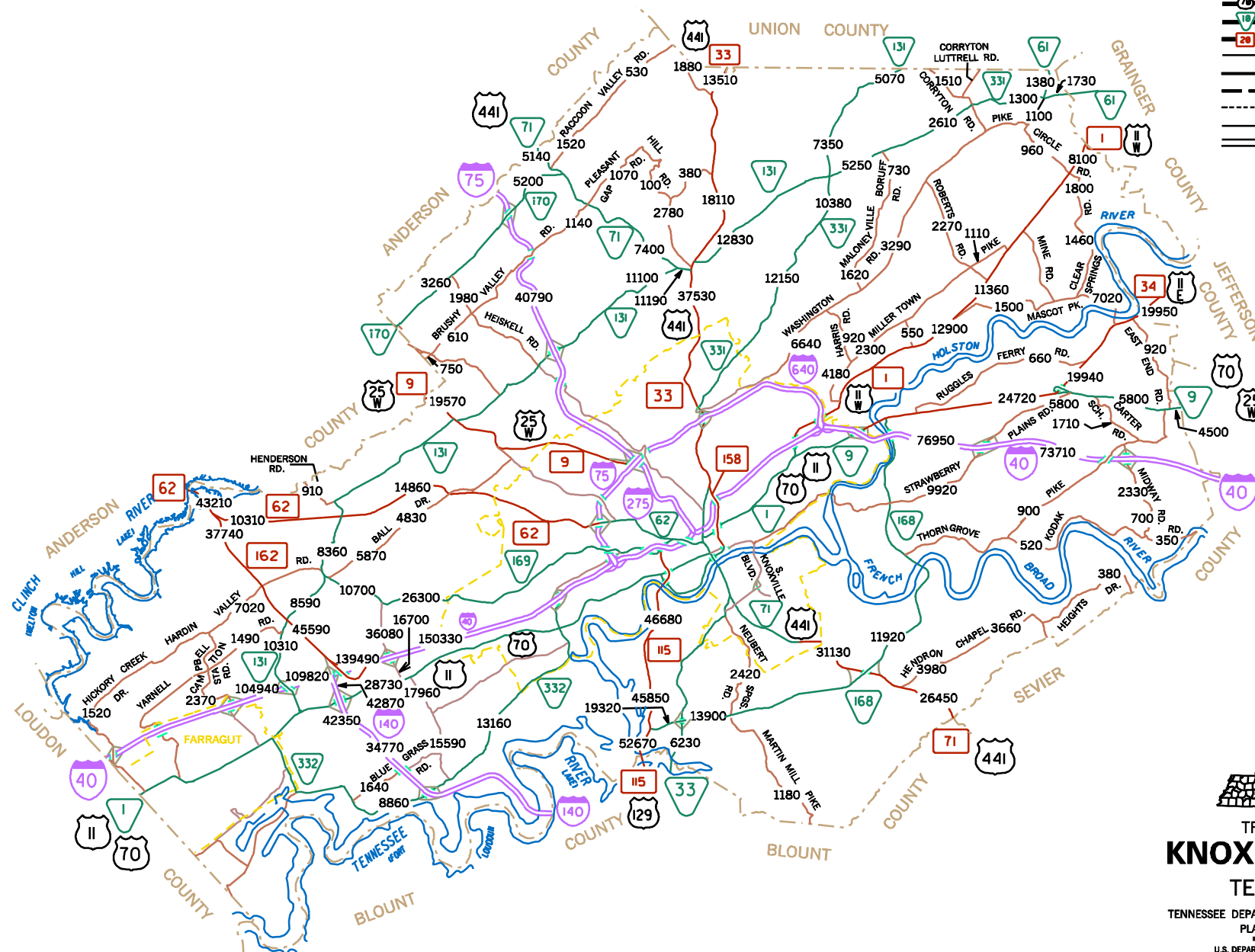
PREPARED BY THE  
TENNESSEE DEPARTMENT OF TRANSPORTATION  
PLANNING DIVISION  
IN COOPERATION WITH THE  
U.S. DEPARTMENT OF TRANSPORTATION  
FEDERAL HIGHWAY ADMINISTRATION



2001

# LEGEND

- AVERAGE DAILY TRAFFIC VOLUME
- INTERSTATE HIGHWAY SYSTEM
- U.S. NUMBERED HIGHWAY SYSTEM
- STATE SECONDARY HIGHWAY SYSTEM
- STATE PRIMARY HIGHWAY SYSTEM
- LOCAL ROAD OR STREET
- COUNTY LINE
- STATE LINE
- INCORPORATED CITY BOUNDARY
- RESERVATION BOUNDARY
- WIDE STREAM

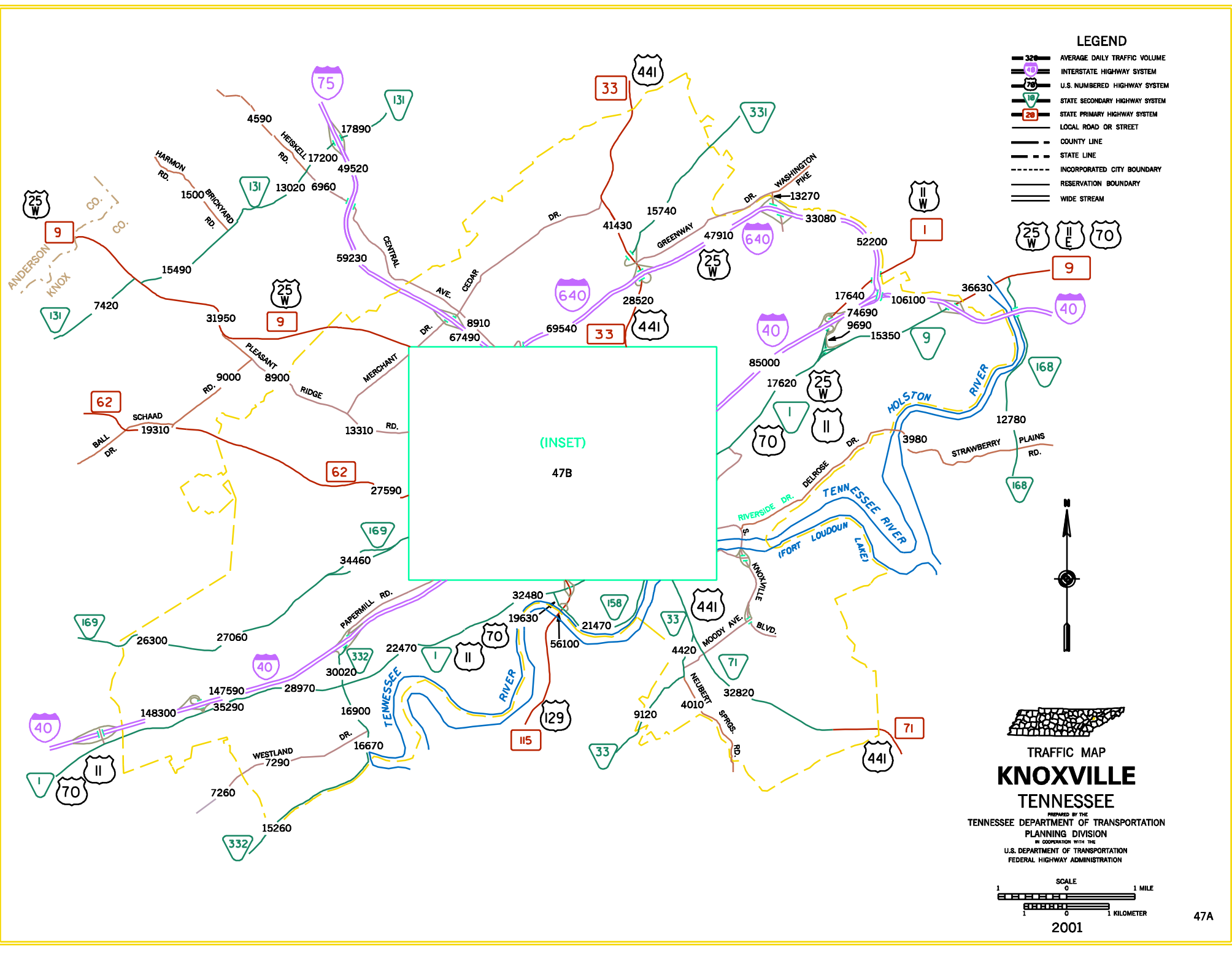


## TRAFFIC MAP KNOX COUNTY TENNESSEE

PREPARED BY THE  
TENNESSEE DEPARTMENT OF TRANSPORTATION  
PLANNING DIVISION  
IN COOPERATION WITH THE  
U.S. DEPARTMENT OF TRANSPORTATION  
FEDERAL HIGHWAY ADMINISTRATION



2001



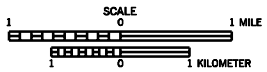
LEGEND

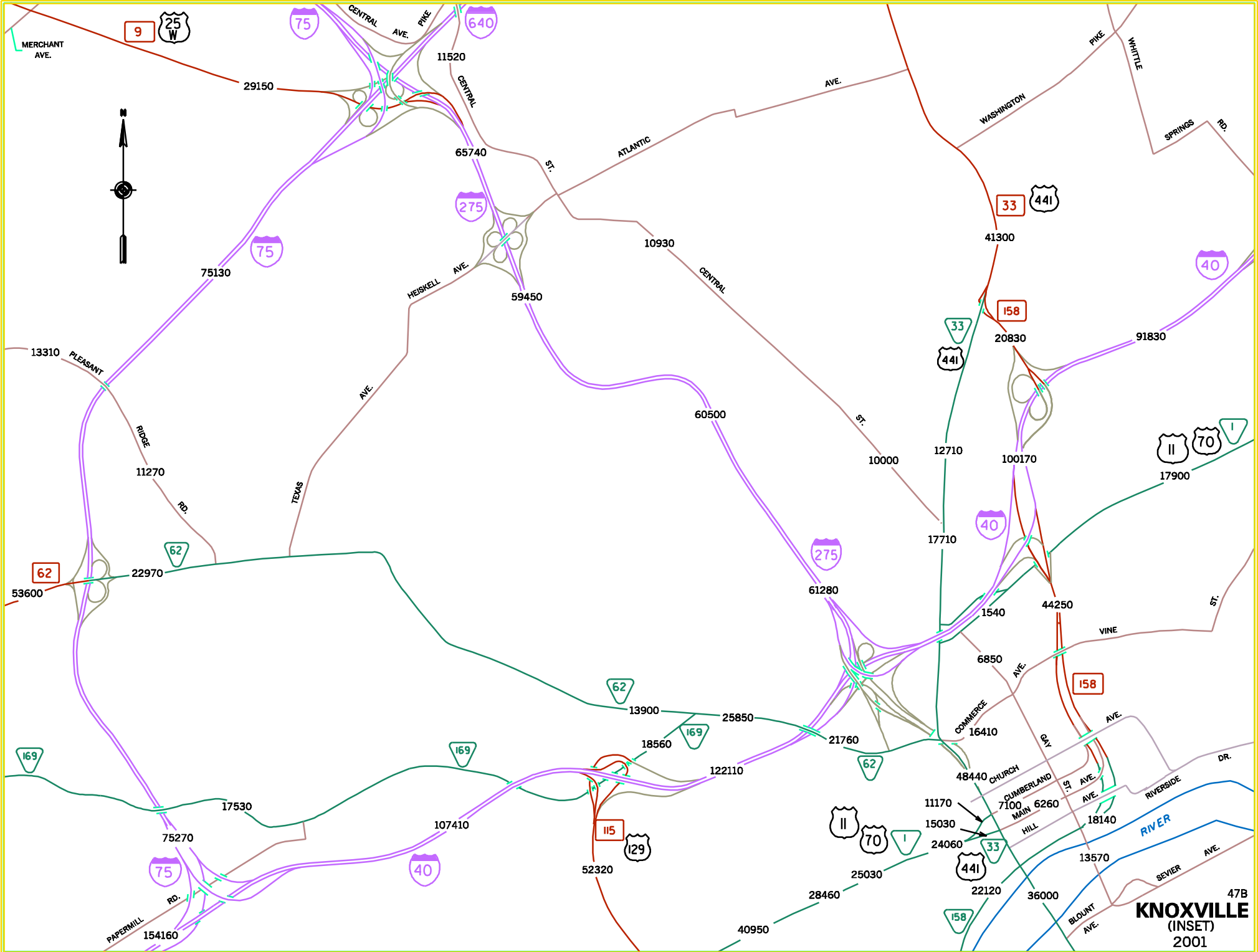
- 320 AVERAGE DAILY TRAFFIC VOLUME
- INTERSTATE HIGHWAY SYSTEM
- U.S. NUMBERED HIGHWAY SYSTEM
- STATE SECONDARY HIGHWAY SYSTEM
- STATE PRIMARY HIGHWAY SYSTEM
- LOCAL ROAD OR STREET
- COUNTY LINE
- STATE LINE
- INCORPORATED CITY BOUNDARY
- RESERVATION BOUNDARY
- WIDE STREAM



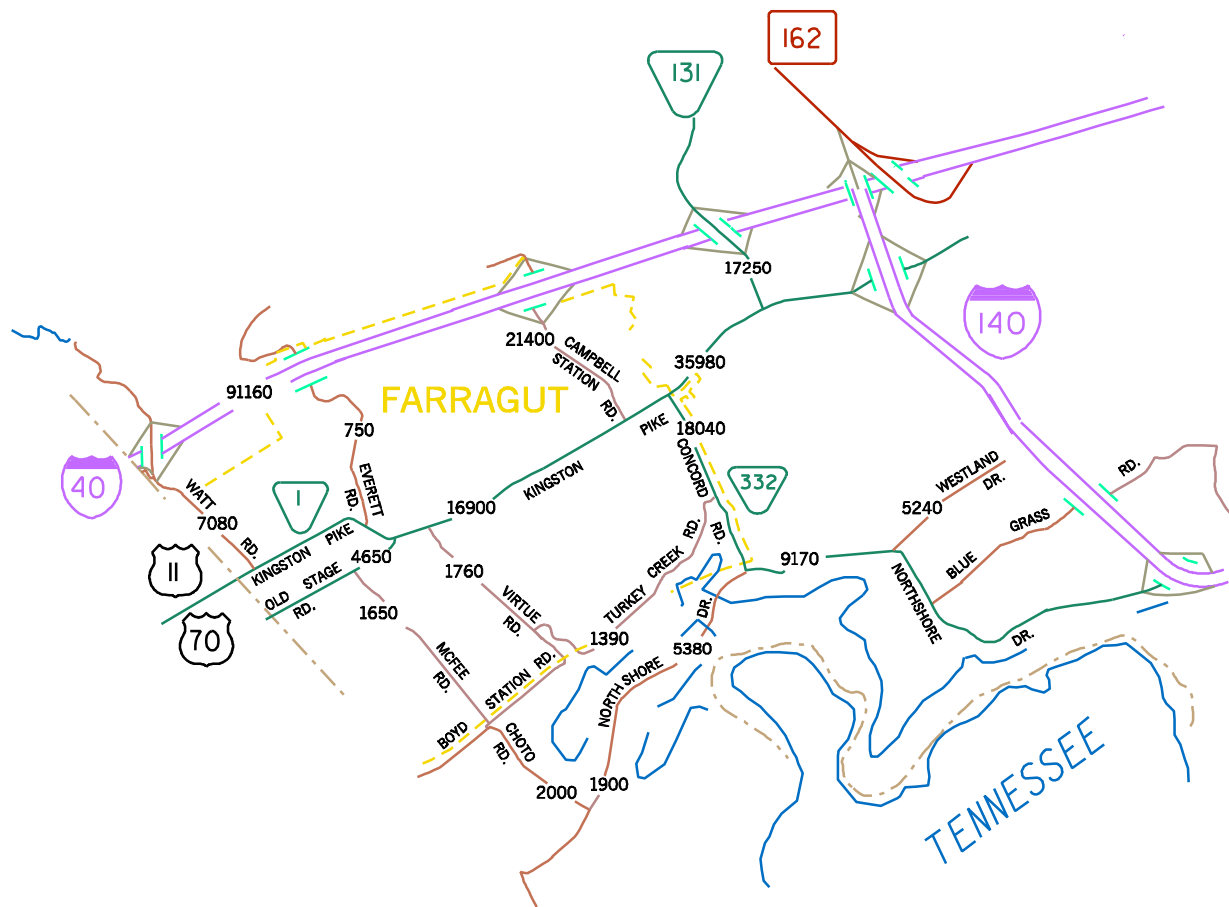
TRAFFIC MAP  
**KNOXVILLE**  
TENNESSEE

PREPARED BY THE  
TENNESSEE DEPARTMENT OF TRANSPORTATION  
PLANNING DIVISION  
IN COOPERATION WITH THE  
U.S. DEPARTMENT OF TRANSPORTATION  
FEDERAL HIGHWAY ADMINISTRATION





47B  
**KNOXVILLE**  
(INSET)  
2001

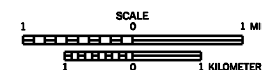


- ### LEGEND
- 320 AVERAGE DAILY TRAFFIC VOLUME
  - INTERSTATE HIGHWAY SYSTEM
  - U.S. NUMBERED HIGHWAY SYSTEM
  - STATE SECONDARY HIGHWAY SYSTEM
  - STATE PRIMARY HIGHWAY SYSTEM
  - LOCAL ROAD OR STREET
  - COUNTY LINE
  - STATE LINE
  - INCORPORATED CITY BOUNDARY
  - RESERVATION BOUNDARY
  - WIDE STREAM

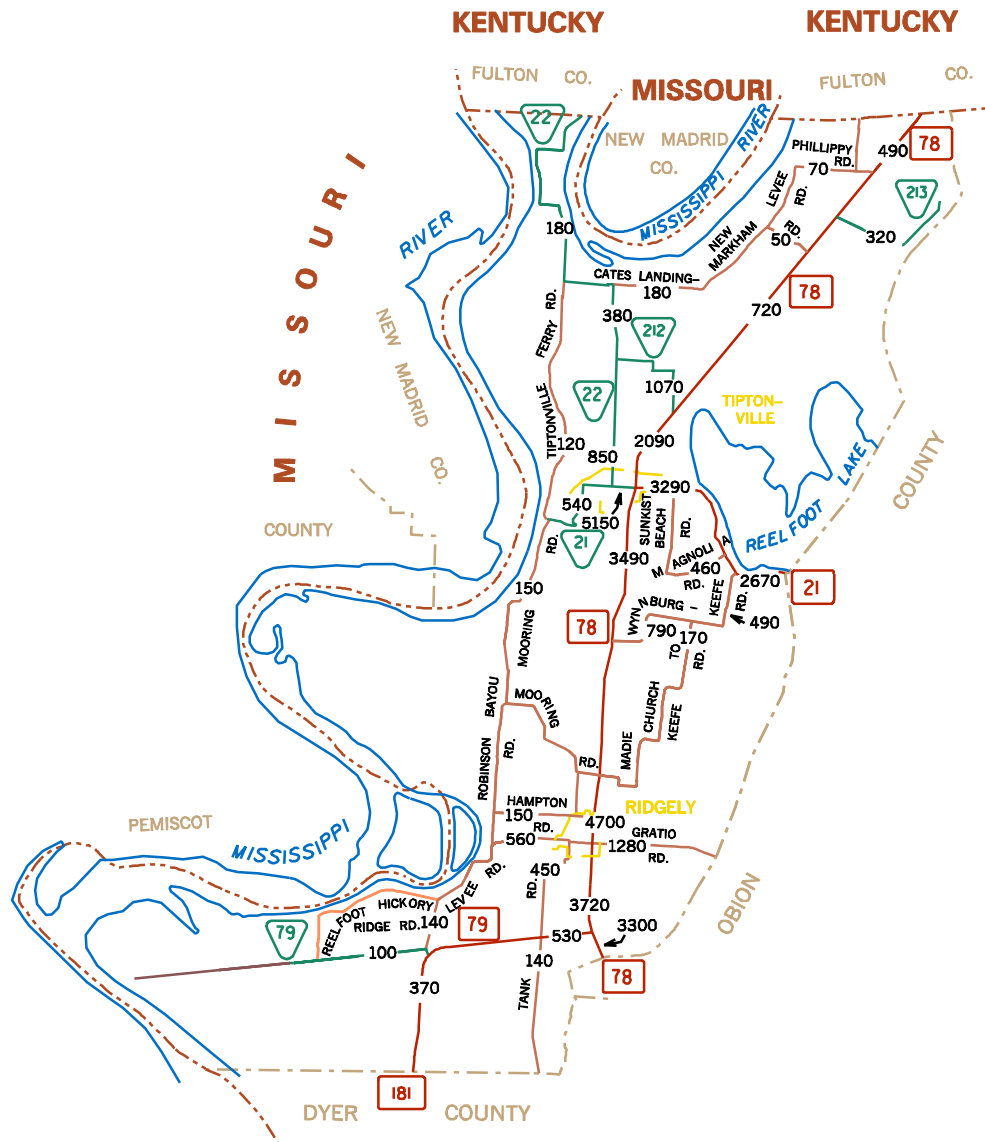


## TRAFFIC MAP FARRAGUT TENNESSEE

PREPARED BY THE  
TENNESSEE DEPARTMENT OF TRANSPORTATION  
PLANNING DIVISION  
IN COOPERATION WITH THE  
U.S. DEPARTMENT OF TRANSPORTATION  
FEDERAL HIGHWAY ADMINISTRATION



2001



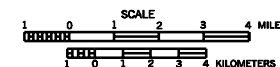
# LEGEND

- 320 AVERAGE DAILY TRAFFIC VOLUME
- 78 INTERSTATE HIGHWAY SYSTEM
- 79 U.S. NUMBERED HIGHWAY SYSTEM
- 21 STATE SECONDARY HIGHWAY SYSTEM
- 28 STATE PRIMARY HIGHWAY SYSTEM
- Local Road or Street
- County Line
- State Line
- Incorporated City Boundary
- Reservation Boundary
- Wide Stream














## TRAFFIC MAP LAKE COUNTY TENNESSEE

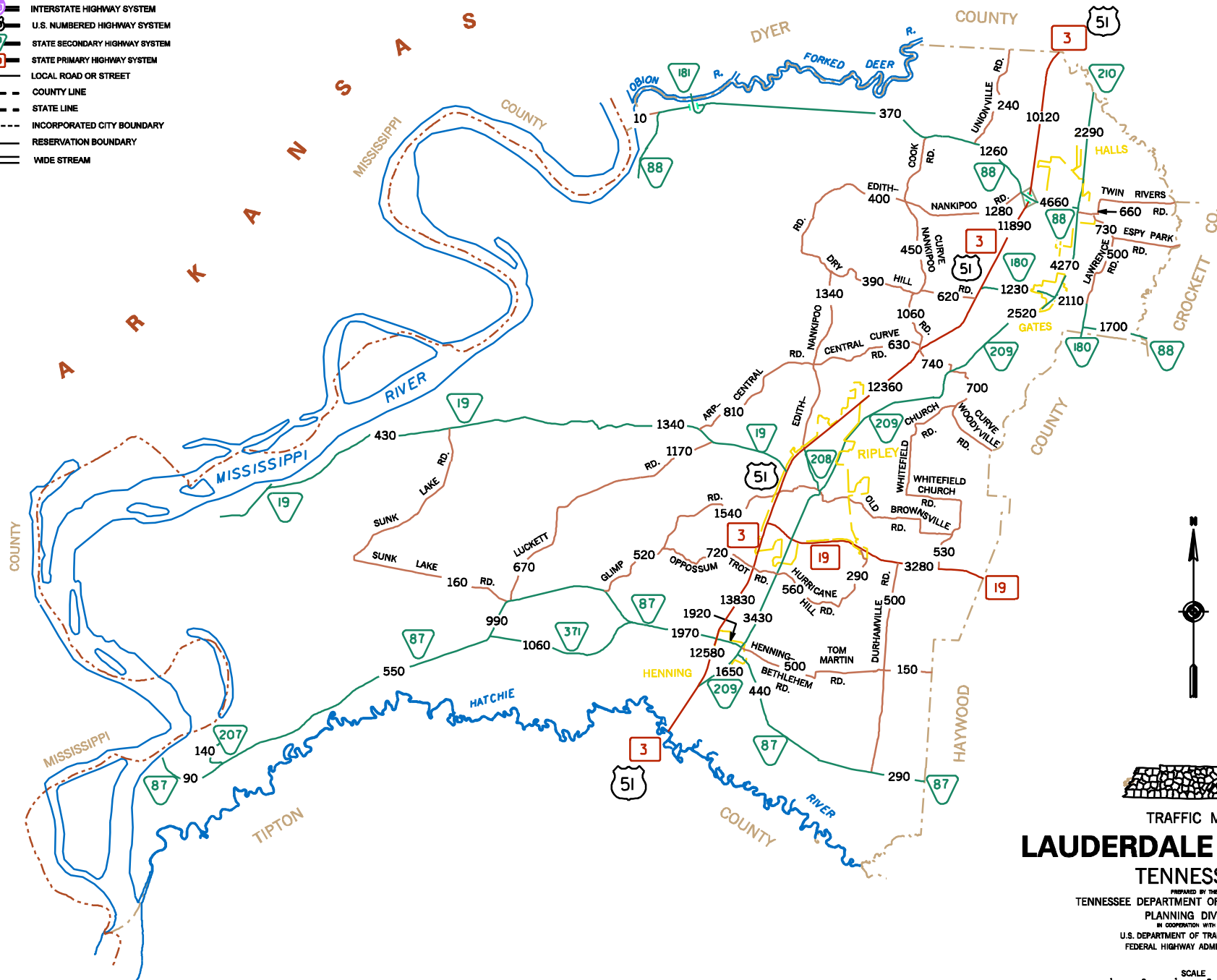
PREPARED BY THE  
TENNESSEE DEPARTMENT OF TRANSPORTATION  
PLANNING DIVISION  
IN COOPERATION WITH THE  
U.S. DEPARTMENT OF TRANSPORTATION  
FEDERAL HIGHWAY ADMINISTRATION



2001

# LEGEND

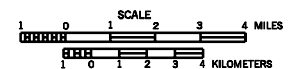
-  AVERAGE DAILY TRAFFIC VOLUME
-  INTERSTATE HIGHWAY SYSTEM
-  U.S. NUMBERED HIGHWAY SYSTEM
-  STATE SECONDARY HIGHWAY SYSTEM
-  STATE PRIMARY HIGHWAY SYSTEM
-  LOCAL ROAD OR STREET
-  COUNTY LINE
-  STATE LINE
-  INCORPORATED CITY BOUNDARY
-  RESERVATION BOUNDARY
-  WIDE STREAM



TRAFFIC MAP












## LAUDERDALE COUNTY TENNESSEE

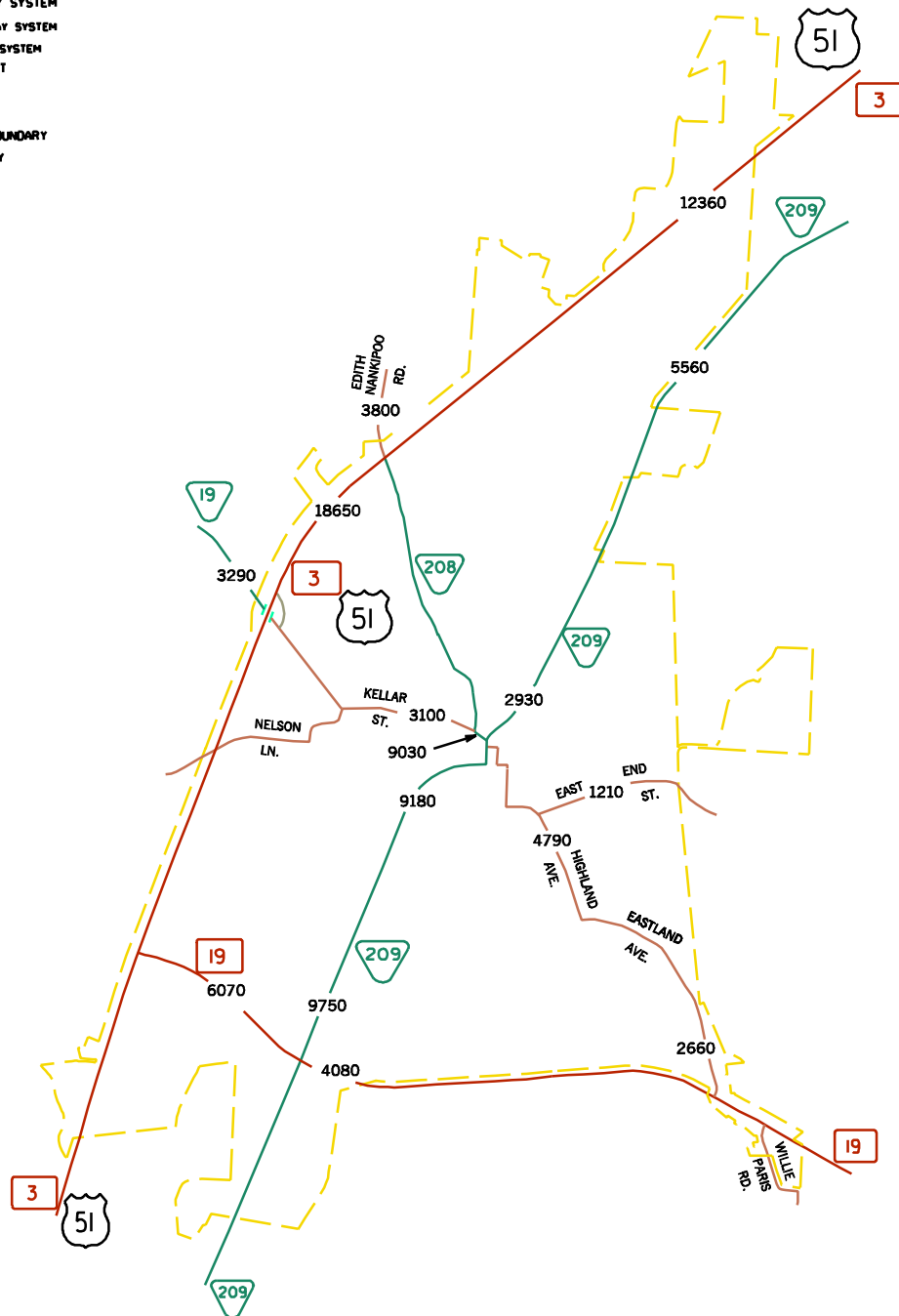
PREPARED BY THE  
TENNESSEE DEPARTMENT OF TRANSPORTATION  
PLANNING DIVISION  
IN COOPERATION WITH THE  
U.S. DEPARTMENT OF TRANSPORTATION  
FEDERAL HIGHWAY ADMINISTRATION



2001

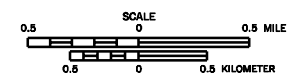
# LEGEND

-  AVERAGE DAILY TRAFFIC VOLUME
-  INTERSTATE HIGHWAY SYSTEM
-  U.S. NUMBERED HIGHWAY SYSTEM
-  STATE SECONDARY HIGHWAY SYSTEM
-  STATE PRIMARY HIGHWAY SYSTEM
-  LOCAL ROAD OR STREET
-  COUNTY LINE
-  STATE LINE
-  INCORPORATED CITY BOUNDARY
-  RESERVATION BOUNDARY
-  WIDE STREAM



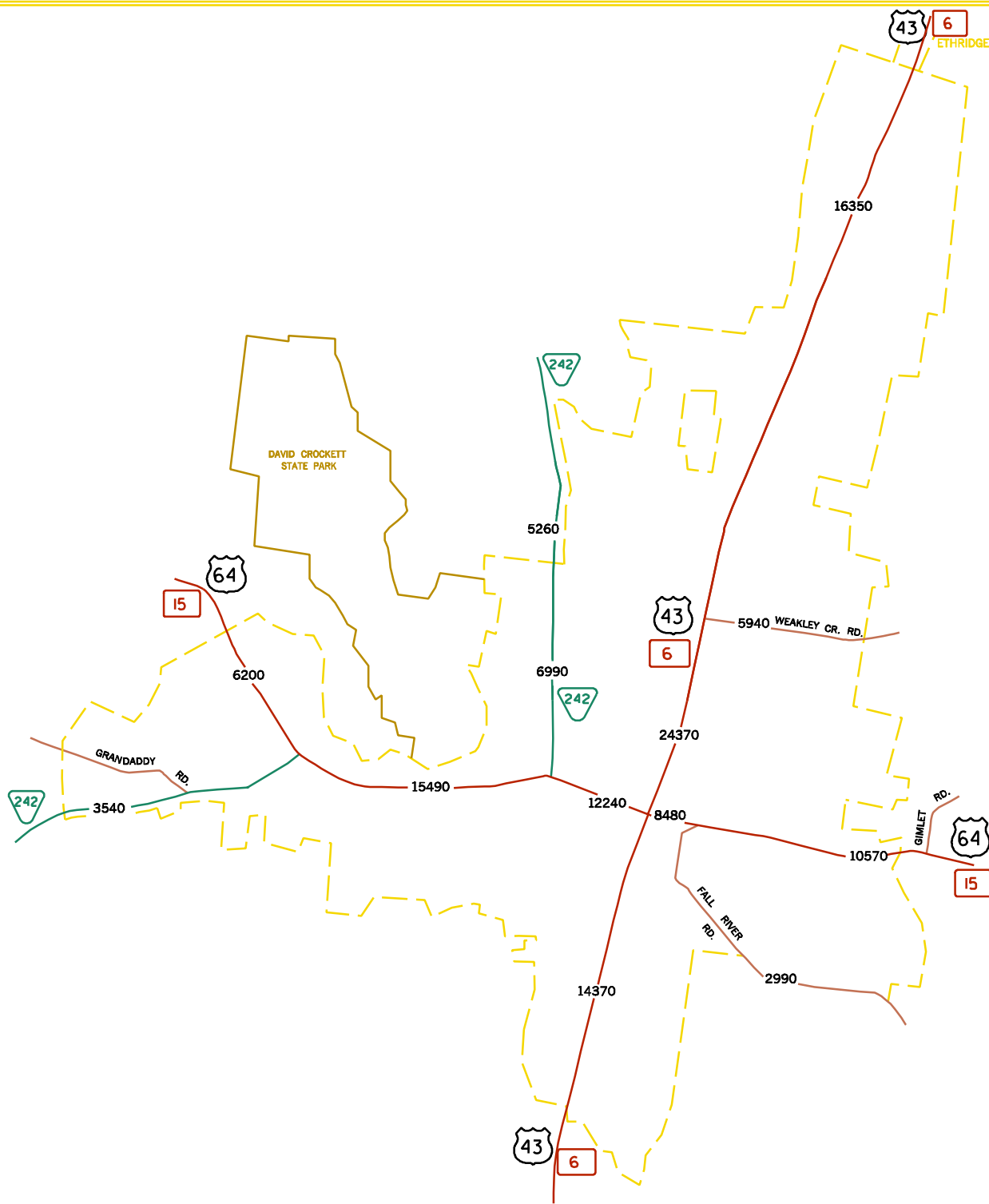
## TRAFFIC MAP RIPLEY TENNESSEE

PREPARED BY THE  
TENNESSEE DEPARTMENT OF TRANSPORTATION  
PLANNING DIVISION  
IN COOPERATION WITH THE  
U.S. DEPARTMENT OF TRANSPORTATION  
FEDERAL HIGHWAY ADMINISTRATION



2001

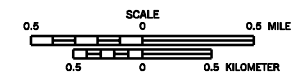




- ### LEGEND
- AVERAGE DAILY TRAFFIC VOLUME
  - INTERSTATE HIGHWAY SYSTEM
  - U.S. NUMBERED HIGHWAY SYSTEM
  - STATE SECONDARY HIGHWAY SYSTEM
  - STATE PRIMARY HIGHWAY SYSTEM
  - LOCAL ROAD OR STREET
  - COUNTY LINE
  - STATE LINE
  - INCORPORATED CITY BOUNDARY
  - RESERVATION BOUNDARY
  - WIDE STREAM














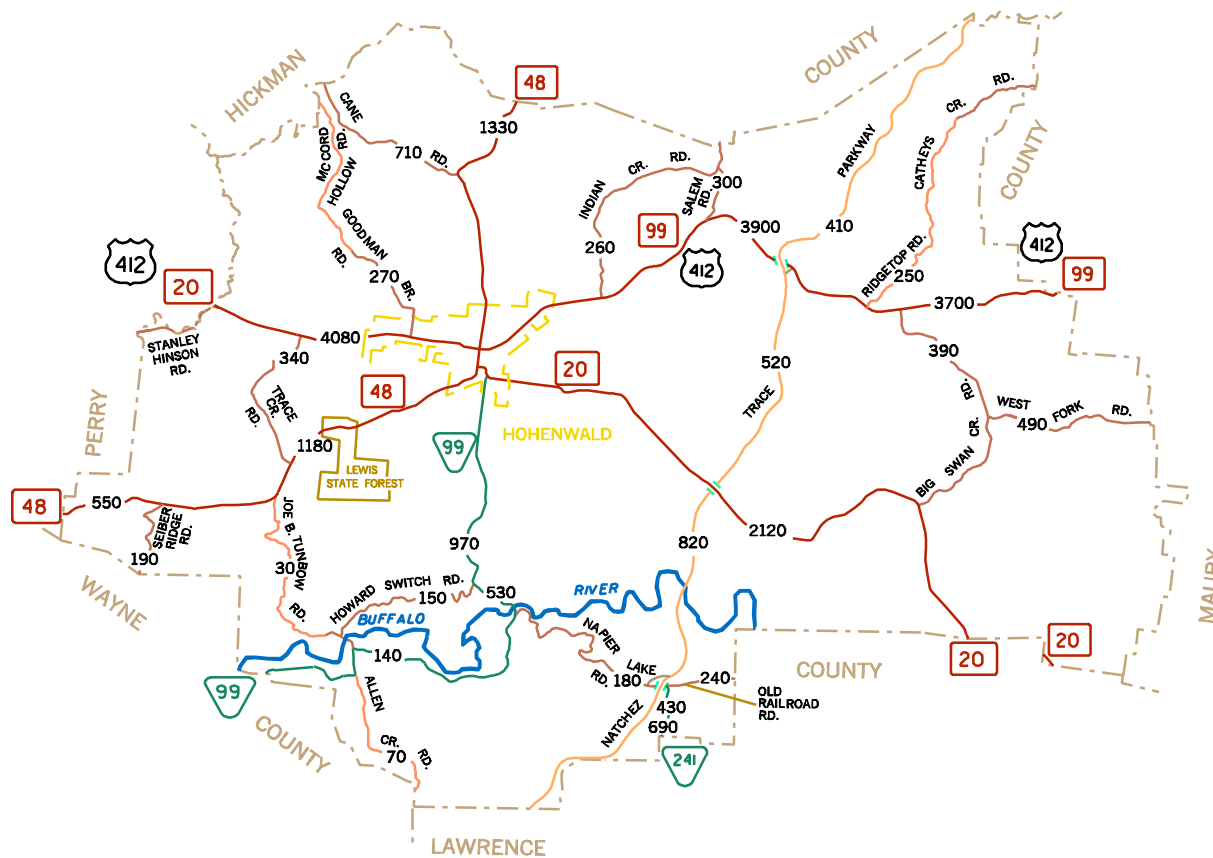
TRAFFIC MAP  
**LAWRENCEBURG**  
 TENNESSEE  
PREPARED BY THE  
 TENNESSEE DEPARTMENT OF TRANSPORTATION  
 PLANNING DIVISION  
 IN COOPERATION WITH THE  
 U.S. DEPARTMENT OF TRANSPORTATION  
 FEDERAL HIGHWAY ADMINISTRATION



2001

# LEGEND

-  AVERAGE DAILY TRAFFIC VOLUME
-  INTERSTATE HIGHWAY SYSTEM
-  U.S. NUMBERED HIGHWAY SYSTEM
-  STATE SECONDARY HIGHWAY SYSTEM
-  STATE PRIMARY HIGHWAY SYSTEM
-  LOCAL ROAD OR STREET
-  COUNTY LINE
-  STATE LINE
-  INCORPORATED CITY BOUNDARY
-  RESERVATION BOUNDARY
-  WIDE STREAM



TRAFFIC MAP












## LEWIS COUNTY TENNESSEE

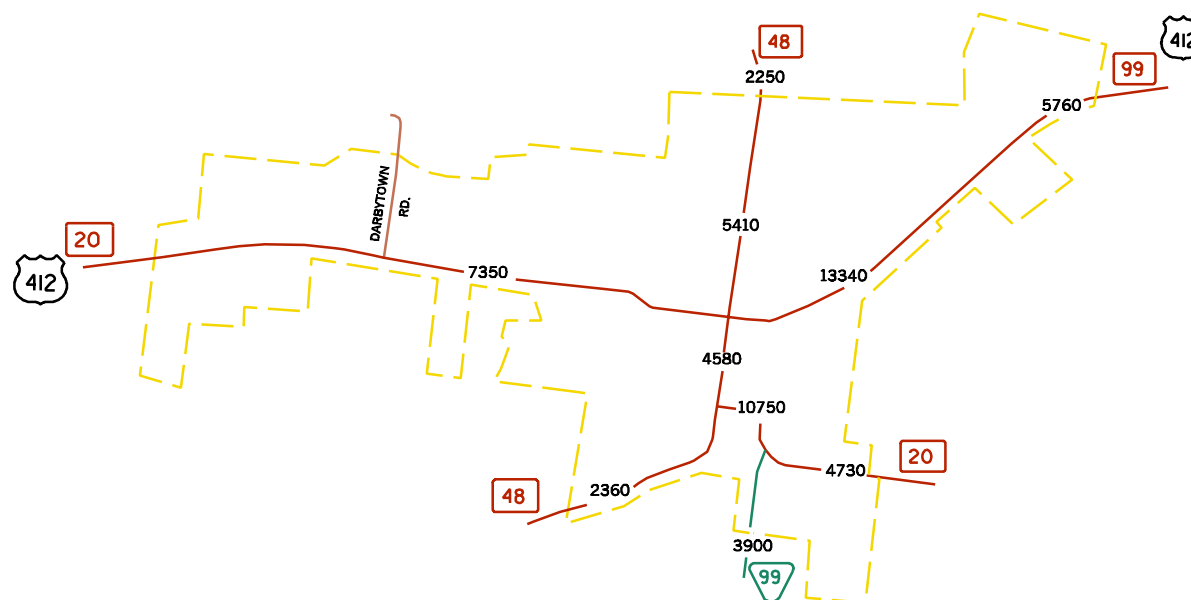
PREPARED BY THE  
TENNESSEE DEPARTMENT OF TRANSPORTATION  
PLANNING DIVISION  
IN COOPERATION WITH THE  
U.S. DEPARTMENT OF TRANSPORTATION  
FEDERAL HIGHWAY ADMINISTRATION



2001

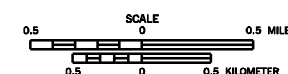
# LEGEND

-  AVERAGE DAILY TRAFFIC VOLUME
-  INTERSTATE HIGHWAY SYSTEM
-  U.S. NUMBERED HIGHWAY SYSTEM
-  STATE SECONDARY HIGHWAY SYSTEM
-  STATE PRIMARY HIGHWAY SYSTEM
-  LOCAL ROAD OR STREET
-  COUNTY LINE
-  STATE LINE
-  INCORPORATED CITY BOUNDARY
-  RESERVATION BOUNDARY
-  WIDE STREAM



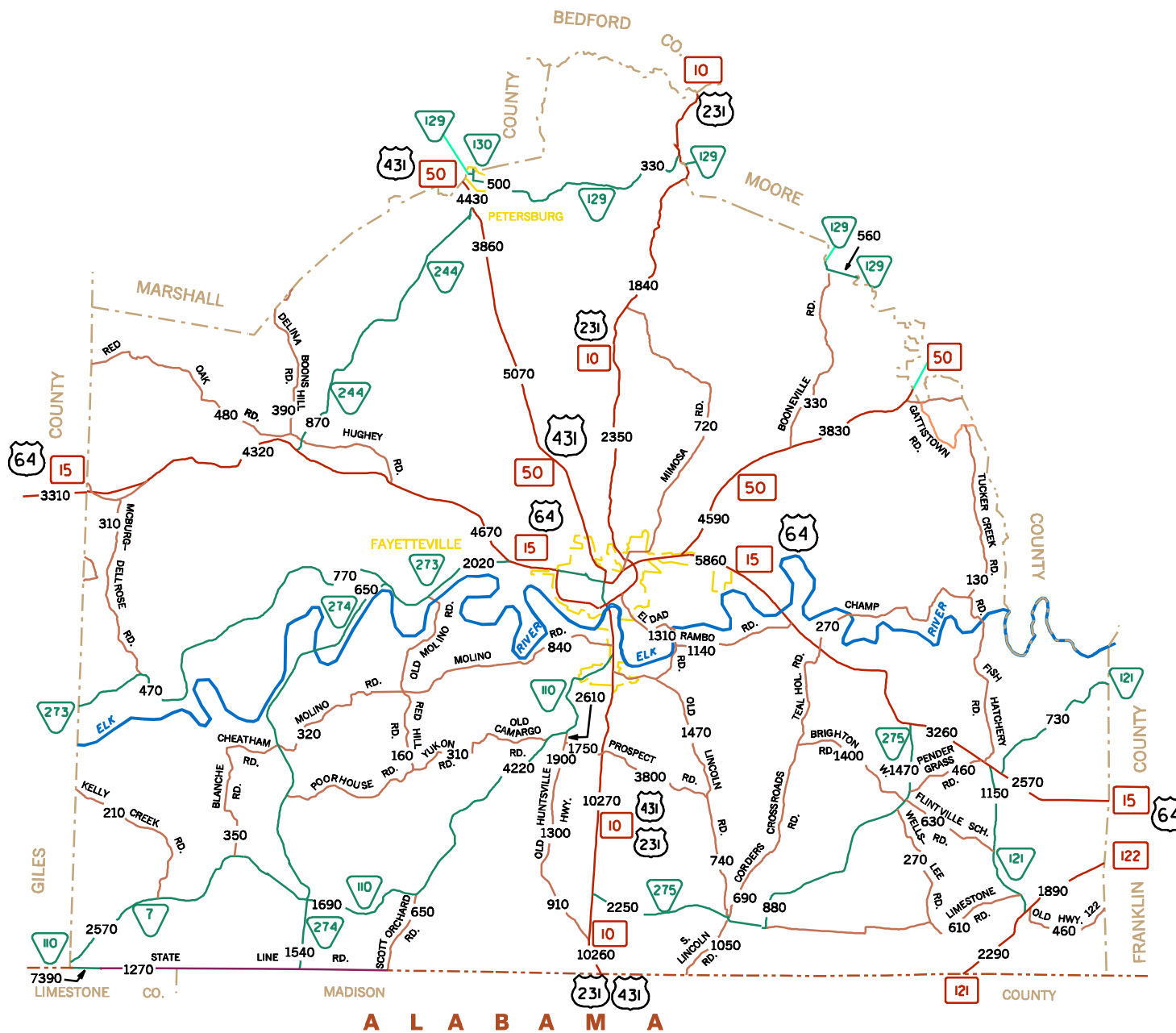
## TRAFFIC MAP HOHENWALD TENNESSEE

PREPARED BY THE  
TENNESSEE DEPARTMENT OF TRANSPORTATION  
PLANNING DIVISION  
IN COOPERATION WITH THE  
U.S. DEPARTMENT OF TRANSPORTATION  
FEDERAL HIGHWAY ADMINISTRATION



2001

	AVERAGE DAILY TRAFFIC VOLUME
	INTERSTATE HIGHWAY SYSTEM
	U.S. NUMBERED HIGHWAY SYSTEM
	STATE SECONDARY HIGHWAY SYSTEM
	STATE PRIMARY HIGHWAY SYSTEM
	LOCAL ROAD OR STREET
	COUNTY LINE
	STATE LINE
	INCORPORATED CITY BOUNDARY
	RESERVATION BOUNDARY
	WIDE STREAM



TRAFFIC MAP

**LINCOLN COUNTY**












**TENNESSEE**

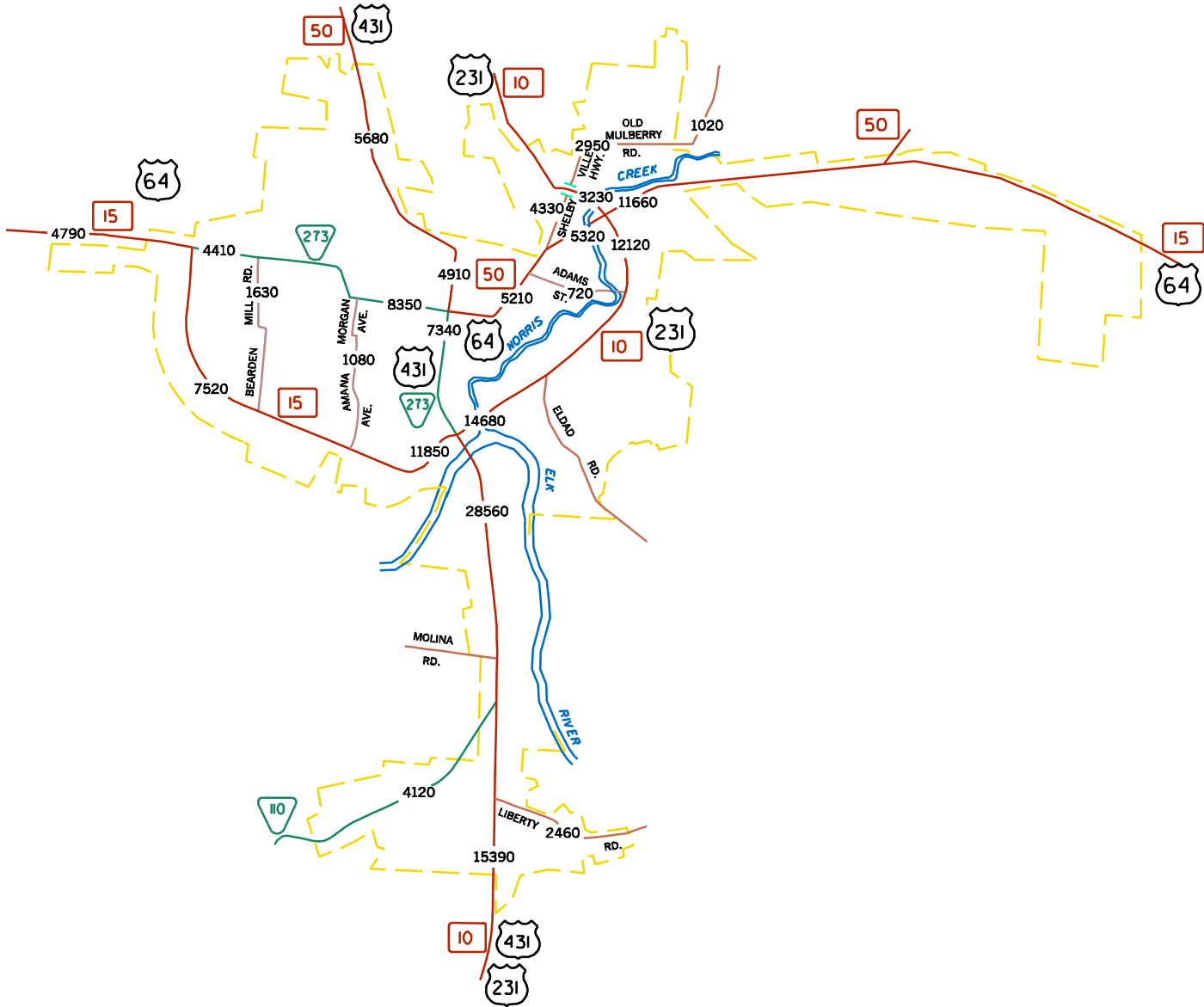
PREPARED BY THE  
TENNESSEE DEPARTMENT OF TRANSPORTATION  
PLANNING DIVISION  
IN COOPERATION WITH THE  
U.S. DEPARTMENT OF TRANSPORTATION  
FEDERAL HIGHWAY ADMINISTRATION



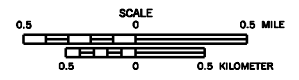
2001

# LEGEND












-  320 AVERAGE DAILY TRAFFIC VOLUME
-  INTERSTATE HIGHWAY SYSTEM
-  U.S. NUMBERED HIGHWAY SYSTEM
-  STATE SECONDARY HIGHWAY SYSTEM
-  STATE PRIMARY HIGHWAY SYSTEM
-  LOCAL ROAD OR STREET
-  COUNTY LINE
-  STATE LINE
-  INCORPORATED CITY BOUNDARY
-  RESERVATION BOUNDARY
-  WIDE STREAM

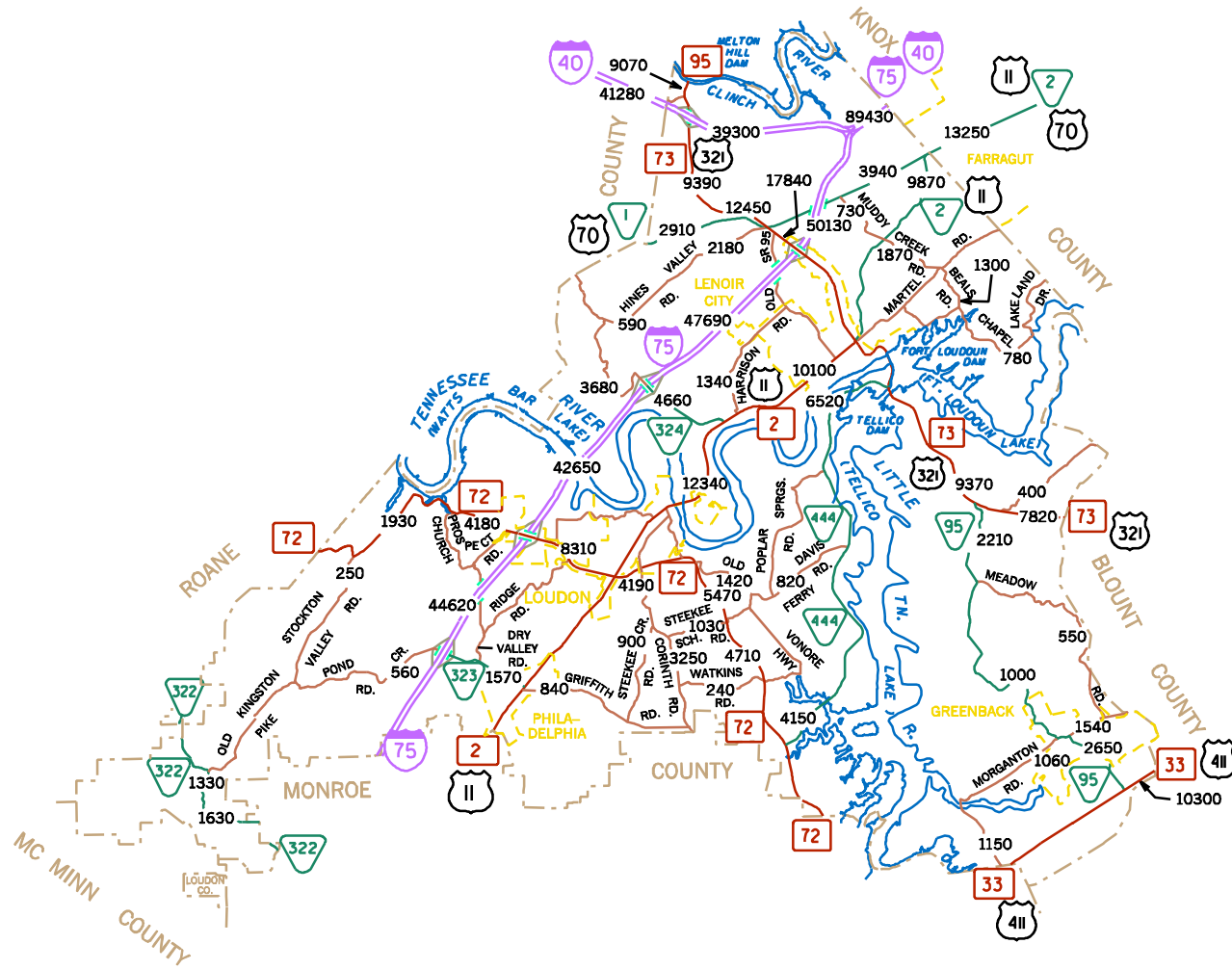


TRAFFIC MAP  
**FAYETTEVILLE**  
 TENNESSEE  
 PREPARED BY THE  
 TENNESSEE DEPARTMENT OF TRANSPORTATION  
 PLANNING DIVISION  
 IN COOPERATION WITH THE  
 U.S. DEPARTMENT OF TRANSPORTATION  
 FEDERAL HIGHWAY ADMINISTRATION



# LEGEND

-  AVERAGE DAILY TRAFFIC VOLUME
-  INTERSTATE HIGHWAY SYSTEM
-  U.S. NUMBERED HIGHWAY SYSTEM
-  STATE SECONDARY HIGHWAY SYSTEM
-  STATE PRIMARY HIGHWAY SYSTEM
-  LOCAL ROAD OR STREET
-  COUNTY LINE
-  STATE LINE
-  INCORPORATED CITY BOUNDARY
-  RESERVATION BOUNDARY
-  WIDE STREAM



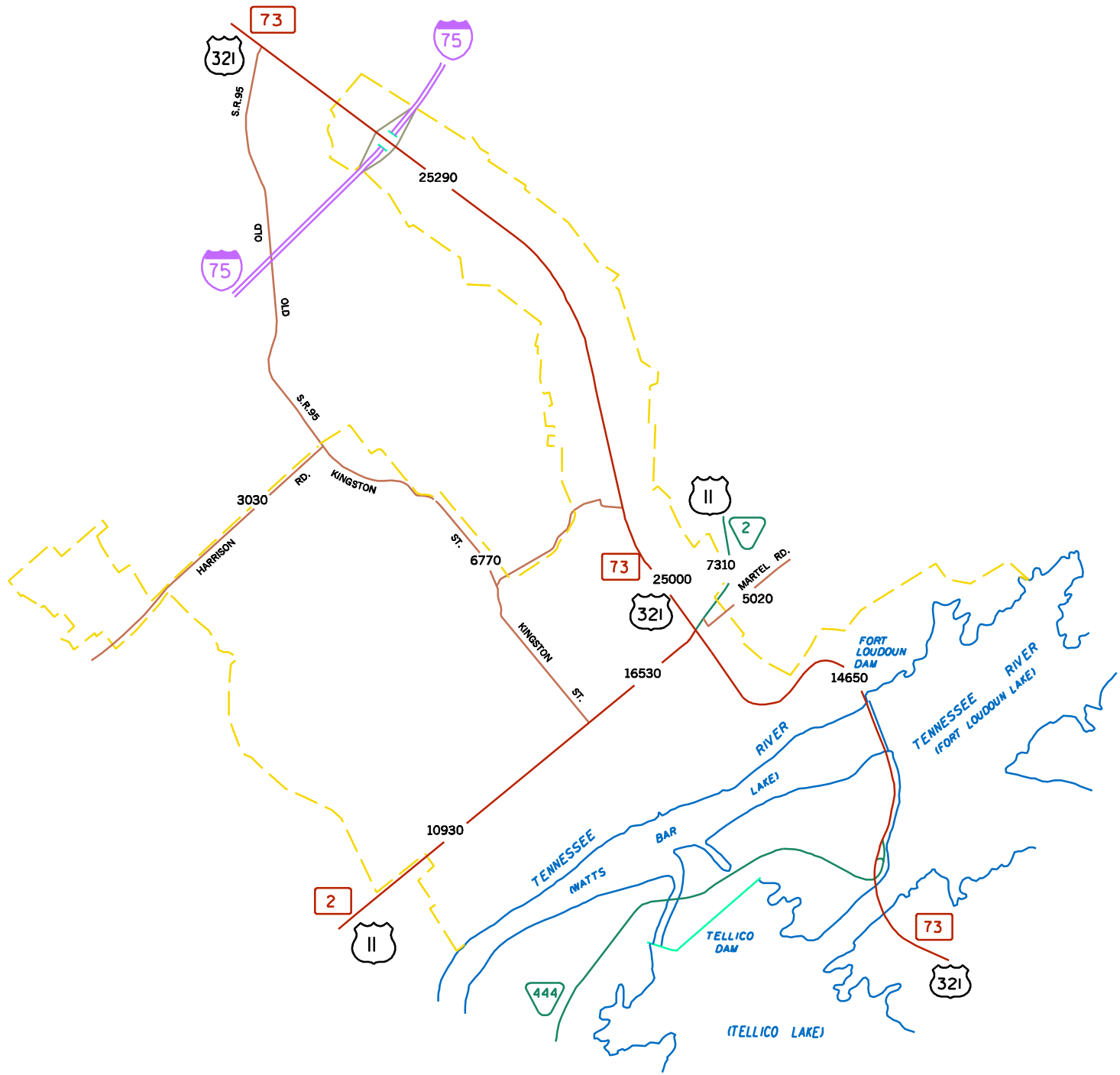
TRAFFIC MAP

## LOUDON COUNTY TENNESSEE

PREPARED BY THE  
TENNESSEE DEPARTMENT OF TRANSPORTATION  
PLANNING DIVISION  
IN COOPERATION WITH THE  
U.S. DEPARTMENT OF TRANSPORTATION  
FEDERAL HIGHWAY ADMINISTRATION



2001



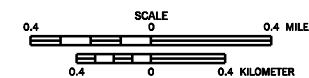
# LEGEND

- AVERAGE DAILY TRAFFIC VOLUME
- INTERSTATE HIGHWAY SYSTEM
- U.S. NUMBERED HIGHWAY SYSTEM
- STATE SECONDARY HIGHWAY SYSTEM
- STATE PRIMARY HIGHWAY SYSTEM
- LOCAL ROAD OR STREET
- COUNTY LINE
- STATE LINE
- INCORPORATED CITY BOUNDARY
- RESERVATION BOUNDARY
- WIDE STREAM



## TRAFFIC MAP LENOIR CITY TENNESSEE

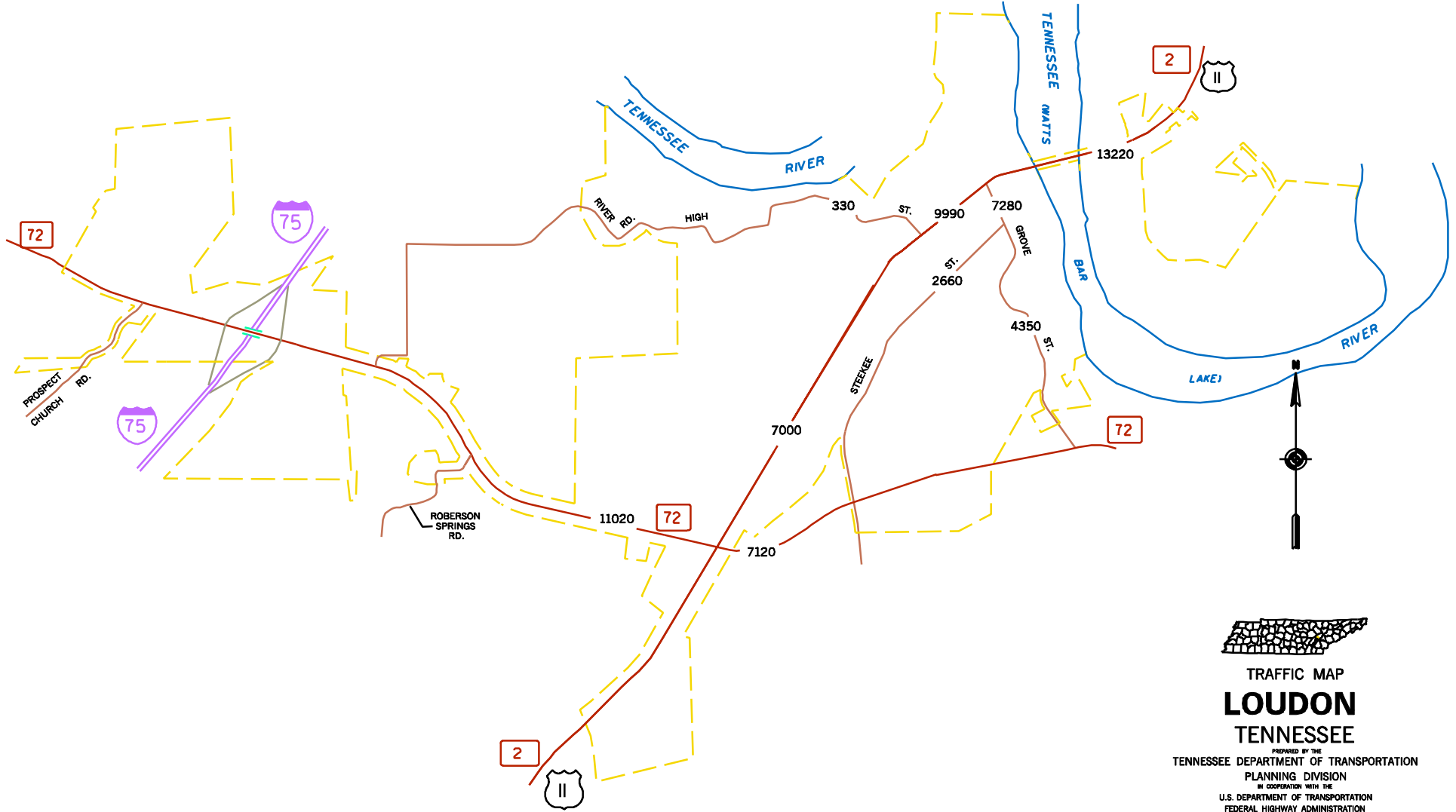
PREPARED BY THE  
TENNESSEE DEPARTMENT OF TRANSPORTATION  
PLANNING DIVISION  
IN COOPERATION WITH THE  
U.S. DEPARTMENT OF TRANSPORTATION  
FEDERAL HIGHWAY ADMINISTRATION



2001

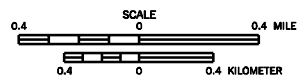
LEGEND

- AVERAGE DAILY TRAFFIC VOLUME
- INTERSTATE HIGHWAY SYSTEM
- U.S. NUMBERED HIGHWAY SYSTEM
- STATE SECONDARY HIGHWAY SYSTEM
- STATE PRIMARY HIGHWAY SYSTEM
- LOCAL ROAD OR STREET
- COUNTY LINE
- STATE LINE
- INCORPORATED CITY BOUNDARY
- RESERVATION BOUNDARY
- WIDE STREAM














TRAFFIC MAP  
**LOUDON**  
**TENNESSEE**

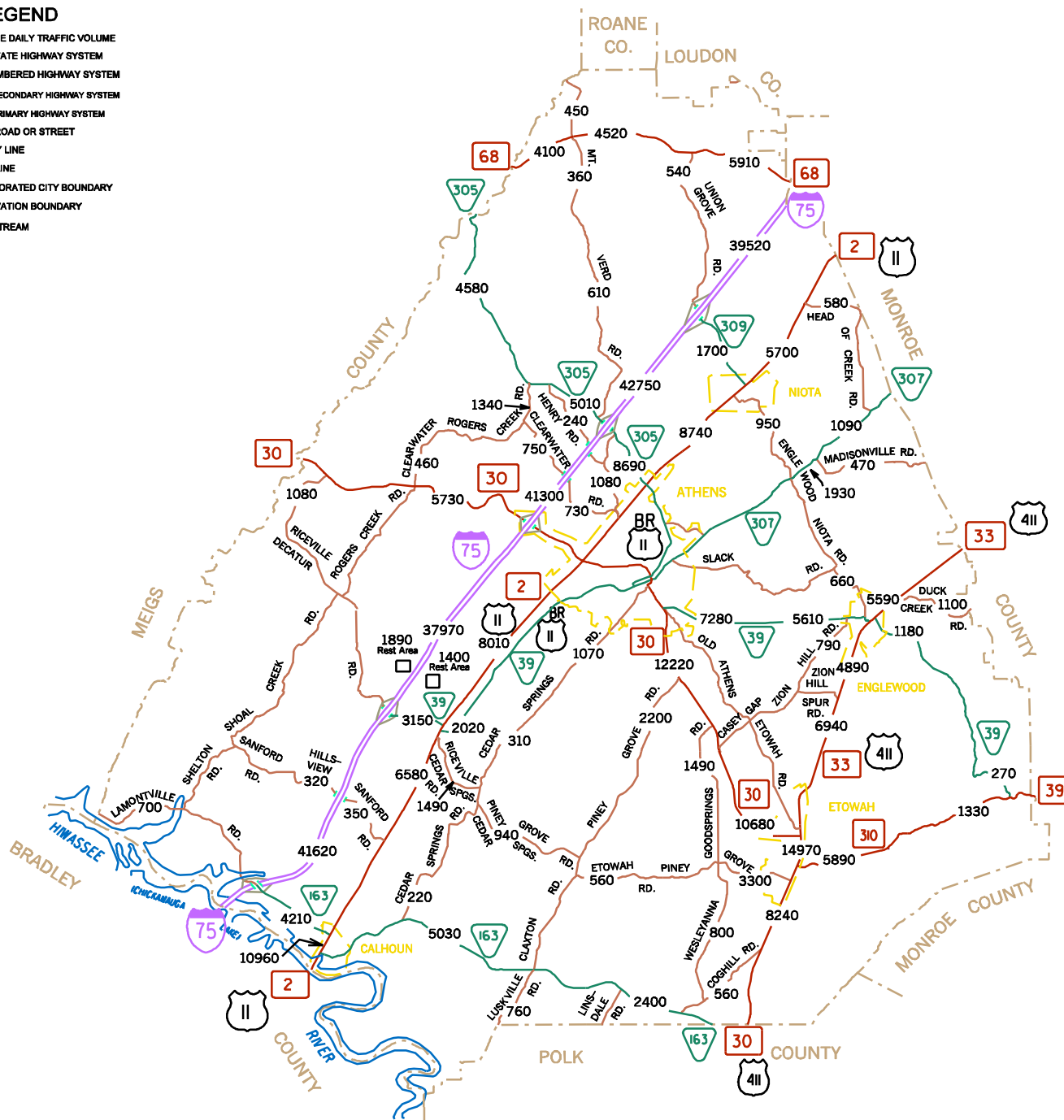
PREPARED BY THE  
TENNESSEE DEPARTMENT OF TRANSPORTATION  
PLANNING DIVISION  
IN COOPERATION WITH THE  
U.S. DEPARTMENT OF TRANSPORTATION  
FEDERAL HIGHWAY ADMINISTRATION



2001

# LEGEND

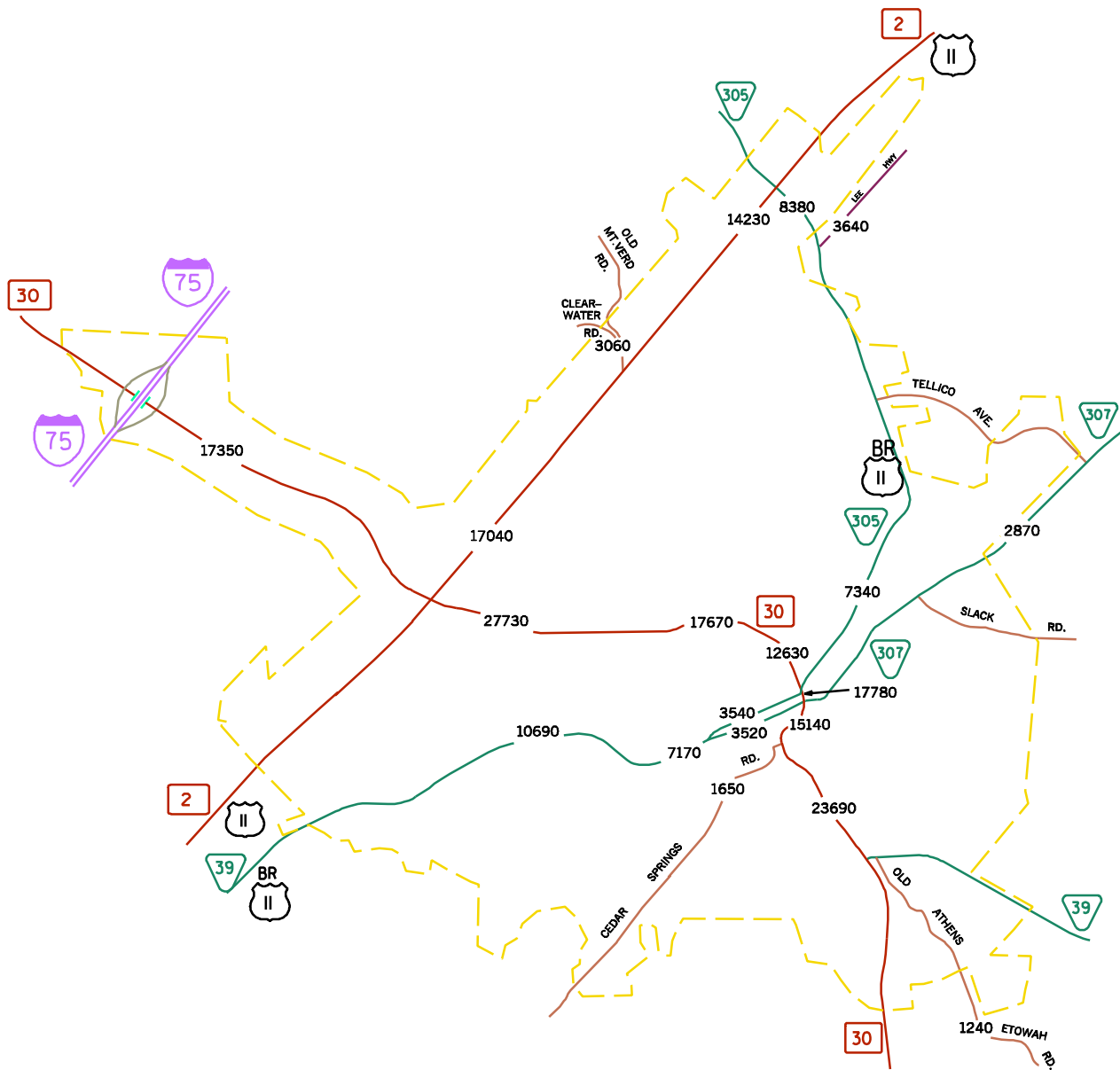
-  AVERAGE DAILY TRAFFIC VOLUME
-  INTERSTATE HIGHWAY SYSTEM
-  U.S. NUMBERED HIGHWAY SYSTEM
-  STATE SECONDARY HIGHWAY SYSTEM
-  STATE PRIMARY HIGHWAY SYSTEM
-  LOCAL ROAD OR STREET
-  COUNTY LINE
-  STATE LINE
-  INCORPORATED CITY BOUNDARY
-  RESERVATION BOUNDARY
-  WIDE STREAM



TRAFFIC MAP  
**MCMINN COUNTY**  
 TENNESSEE  
PREPARED BY THE  
 TENNESSEE DEPARTMENT OF TRANSPORTATION  
 PLANNING DIVISION  
 IN COOPERATION WITH THE  
 U.S. DEPARTMENT OF TRANSPORTATION  
 FEDERAL HIGHWAY ADMINISTRATION



2001



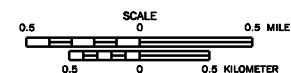
# LEGEND

- 32 AVERAGE DAILY TRAFFIC VOLUME
- INTERSTATE HIGHWAY SYSTEM
- U.S. NUMBERED HIGHWAY SYSTEM
- STATE SECONDARY HIGHWAY SYSTEM
- STATE PRIMARY HIGHWAY SYSTEM
- LOCAL ROAD OR STREET
- COUNTY LINE
- STATE LINE
- INCORPORATED CITY BOUNDARY
- RESERVATION BOUNDARY
- WIDE STREAM



## ATHENS TENNESSEE

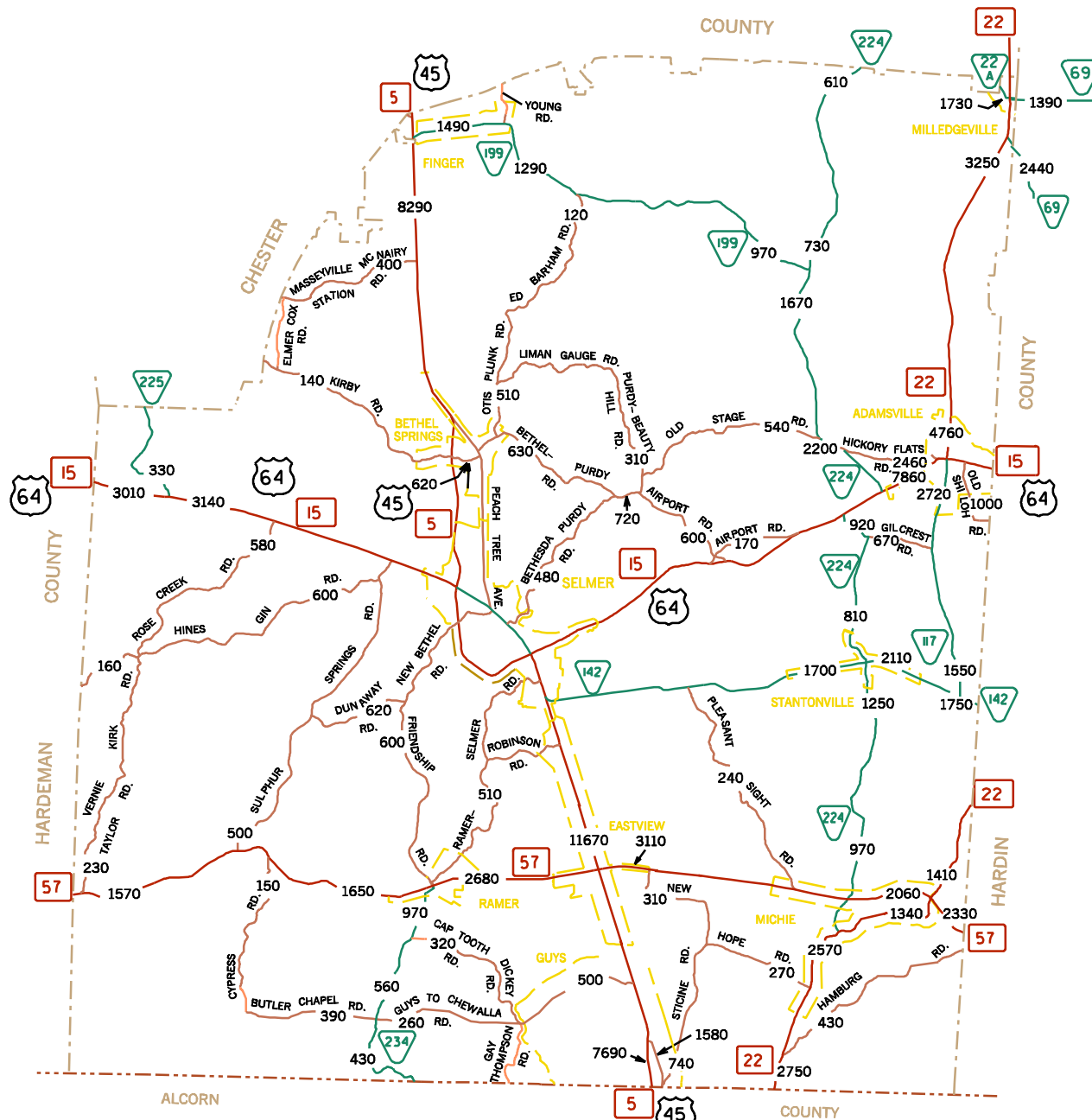
PREPARED BY THE  
TENNESSEE DEPARTMENT OF TRANSPORTATION  
PLANNING DIVISION  
IN COOPERATION WITH THE  
U.S. DEPARTMENT OF TRANSPORTATION  
FEDERAL HIGHWAY ADMINISTRATION



2001

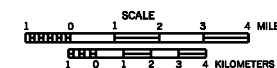
# LEGEND

- AVERAGE DAILY TRAFFIC VOLUME
- INTERSTATE HIGHWAY SYSTEM
- U.S. NUMBERED HIGHWAY SYSTEM
- STATE SECONDARY HIGHWAY SYSTEM
- STATE PRIMARY HIGHWAY SYSTEM
- LOCAL ROAD OR STREET
- COUNTY LINE
- STATE LINE
- INCORPORATED CITY BOUNDARY
- RESERVATION BOUNDARY
- WIDE STREAM

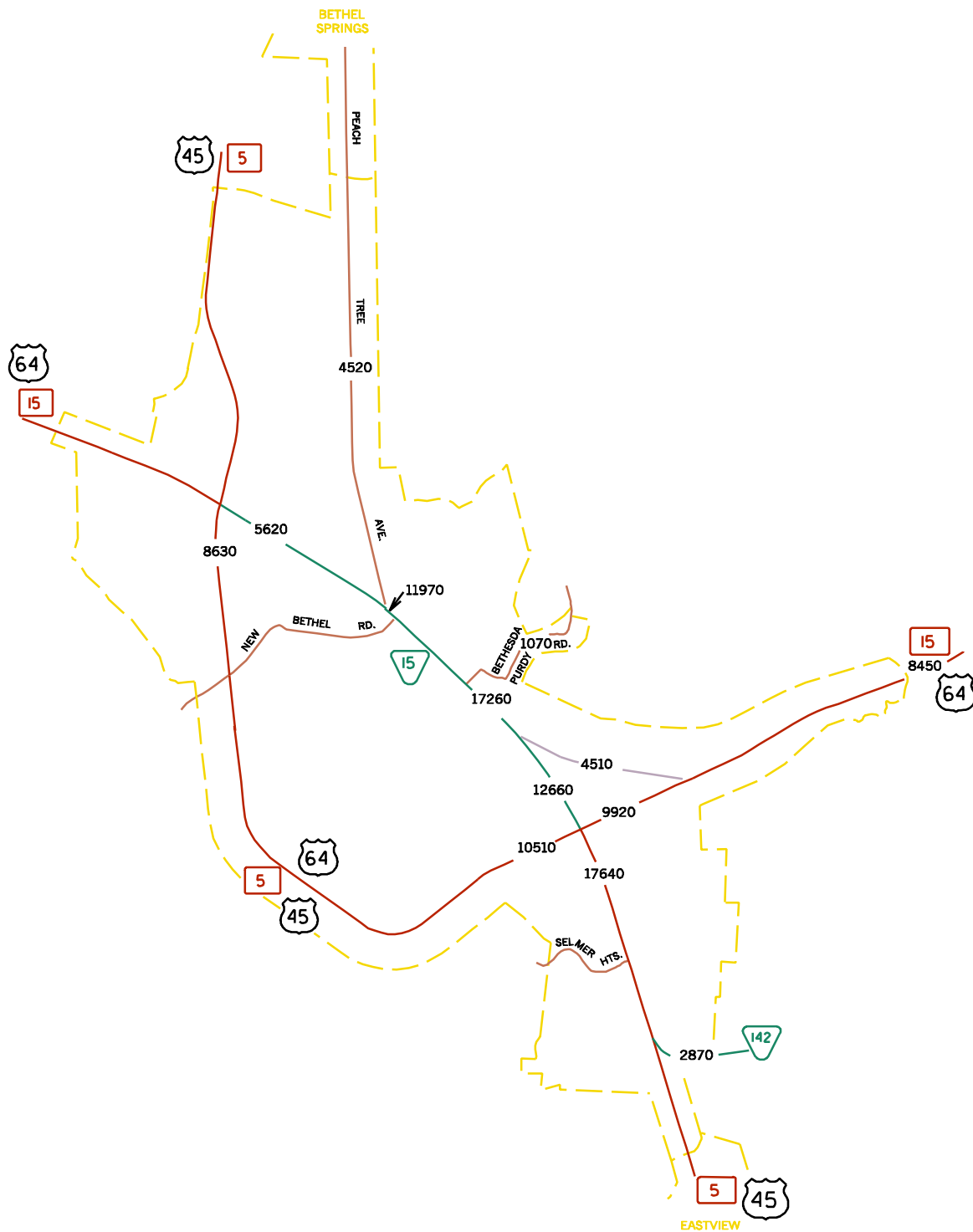


## TRAFFIC MAP MCNAIRY COUNTY TENNESSEE

PREPARED BY THE  
TENNESSEE DEPARTMENT OF TRANSPORTATION  
PLANNING DIVISION  
IN COOPERATION WITH THE  
U.S. DEPARTMENT OF TRANSPORTATION  
FEDERAL HIGHWAY ADMINISTRATION



2001



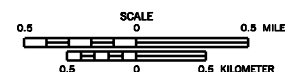
# LEGEND

- 320 AVERAGE DAILY TRAFFIC VOLUME
- INTERSTATE HIGHWAY SYSTEM
- U.S. NUMBERED HIGHWAY SYSTEM
- STATE SECONDARY HIGHWAY SYSTEM
- STATE PRIMARY HIGHWAY SYSTEM
- LOCAL ROAD OR STREET
- COUNTY LINE
- STATE LINE
- INCORPORATED CITY BOUNDARY
- RESERVATION BOUNDARY
- WIDE STREAM














## TRAFFIC MAP **SELMER** **TENNESSEE**

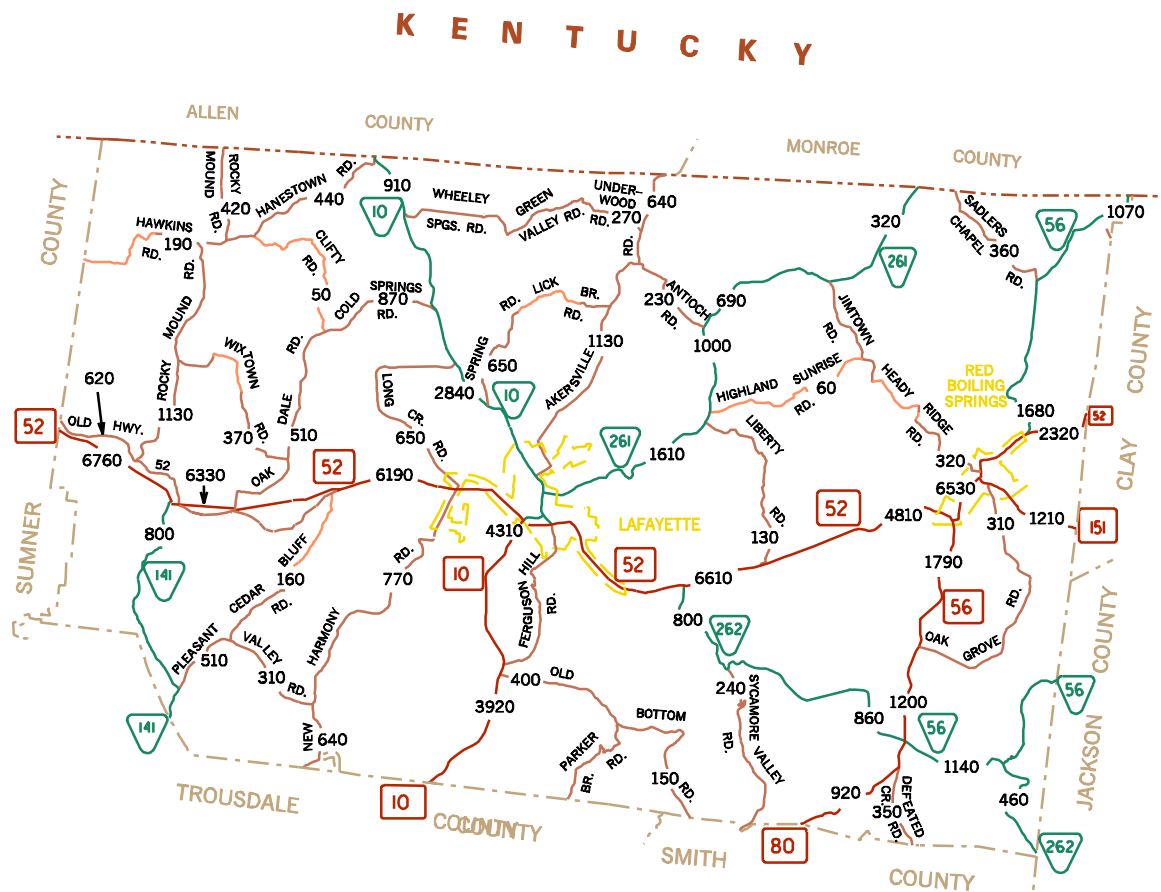
PREPARED BY THE  
 TENNESSEE DEPARTMENT OF TRANSPORTATION  
 PLANNING DIVISION  
 IN COOPERATION WITH THE  
 U.S. DEPARTMENT OF TRANSPORTATION  
 FEDERAL HIGHWAY ADMINISTRATION



2001

# LEGEND

-  AVERAGE DAILY TRAFFIC VOLUME
-  INTERSTATE HIGHWAY SYSTEM
-  U.S. NUMBERED HIGHWAY SYSTEM
-  STATE SECONDARY HIGHWAY SYSTEM
-  STATE PRIMARY HIGHWAY SYSTEM
-  LOCAL ROAD OR STREET
-  COUNTY LINE
-  STATE LINE
-  INCORPORATED CITY BOUNDARY
-  RESERVATION BOUNDARY
-  WIDE STREAM

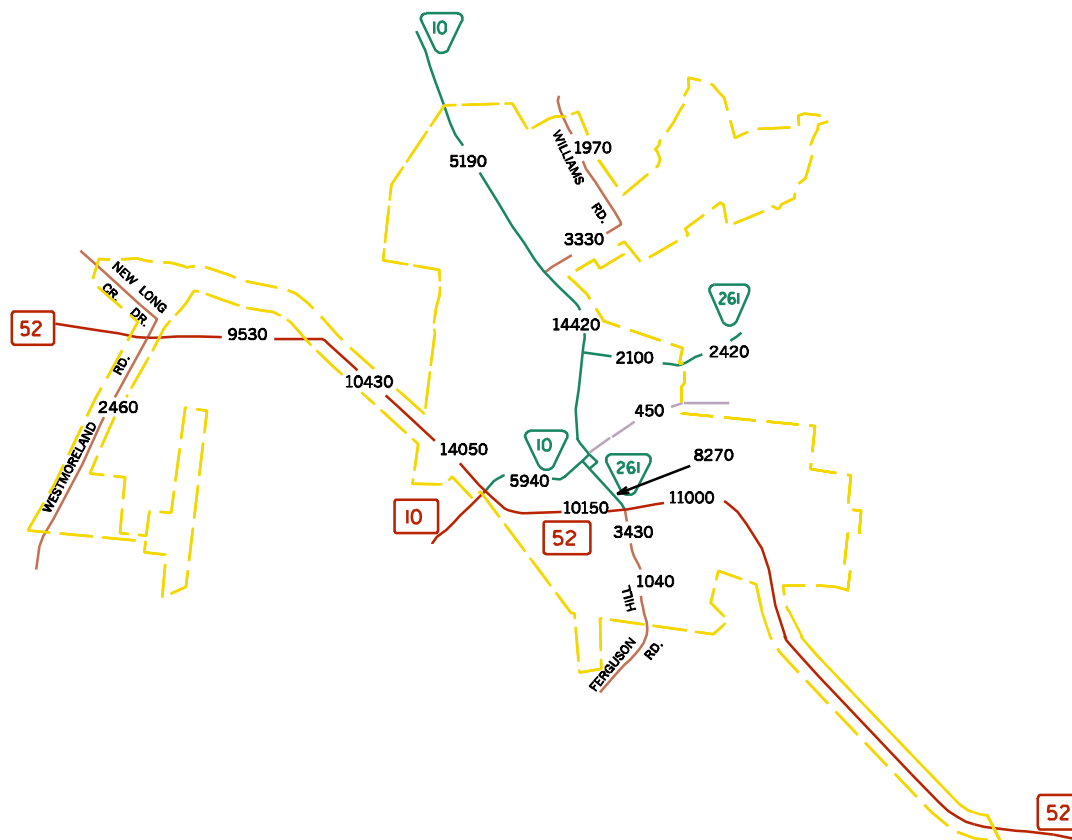


## TRAFFIC MAP MACON COUNTY TENNESSEE

PREPARED BY THE  
TENNESSEE DEPARTMENT OF TRANSPORTATION  
PLANNING DIVISION  
IN COOPERATION WITH THE  
U.S. DEPARTMENT OF TRANSPORTATION  
FEDERAL HIGHWAY ADMINISTRATION

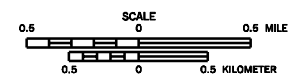


2001



TRAFFIC MAP  
**LAFAYETTE**  
**TENNESSEE**

PREPARED BY THE  
TENNESSEE DEPARTMENT OF TRANSPORTATION  
PLANNING DIVISION  
IN COOPERATION WITH THE  
U.S. DEPARTMENT OF TRANSPORTATION  
FEDERAL HIGHWAY ADMINISTRATION

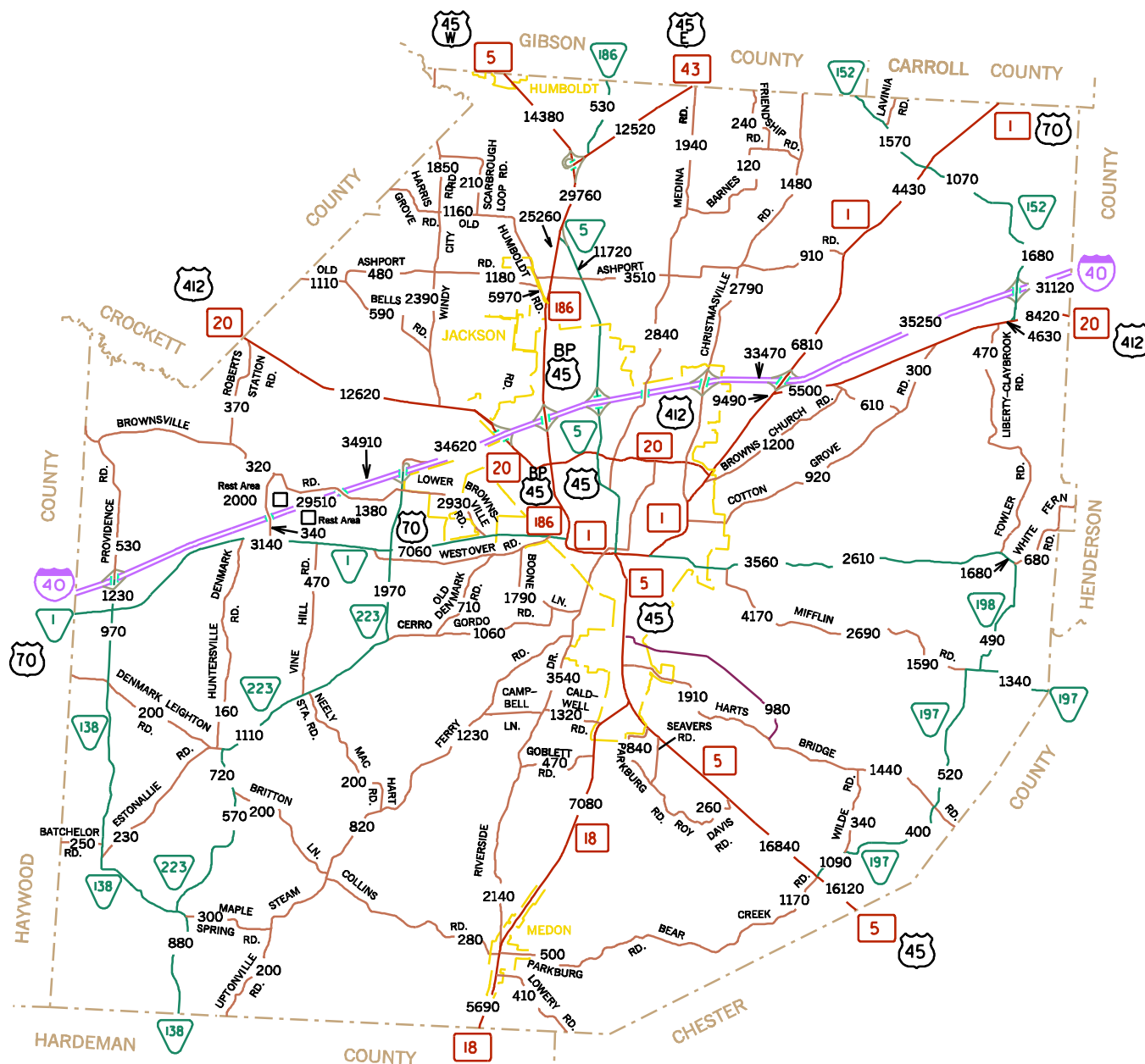


2001

56A

**LEGEND**

- AVERAGE DAILY TRAFFIC VOLUME
- INTERSTATE HIGHWAY SYSTEM
- U.S. NUMBERED HIGHWAY SYSTEM
- STATE SECONDARY HIGHWAY SYSTEM
- STATE PRIMARY HIGHWAY SYSTEM
- LOCAL ROAD OR STREET
- COUNTY LINE
- STATE LINE
- INCORPORATED CITY BOUNDARY
- RESERVATION BOUNDARY
- WIDE STREAM



# LEGEND

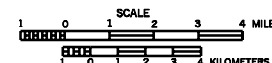
- 320 AVERAGE DAILY TRAFFIC VOLUME
- INTERSTATE HIGHWAY SYSTEM
- U.S. NUMBERED HIGHWAY SYSTEM
- STATE SECONDARY HIGHWAY SYSTEM
- STATE PRIMARY HIGHWAY SYSTEM
- LOCAL ROAD OR STREET
- COUNTY LINE
- STATE LINE
- INCORPORATED CITY BOUNDARY
- RESERVATION BOUNDARY
- WIDE STREAM



TRAFFIC MAP

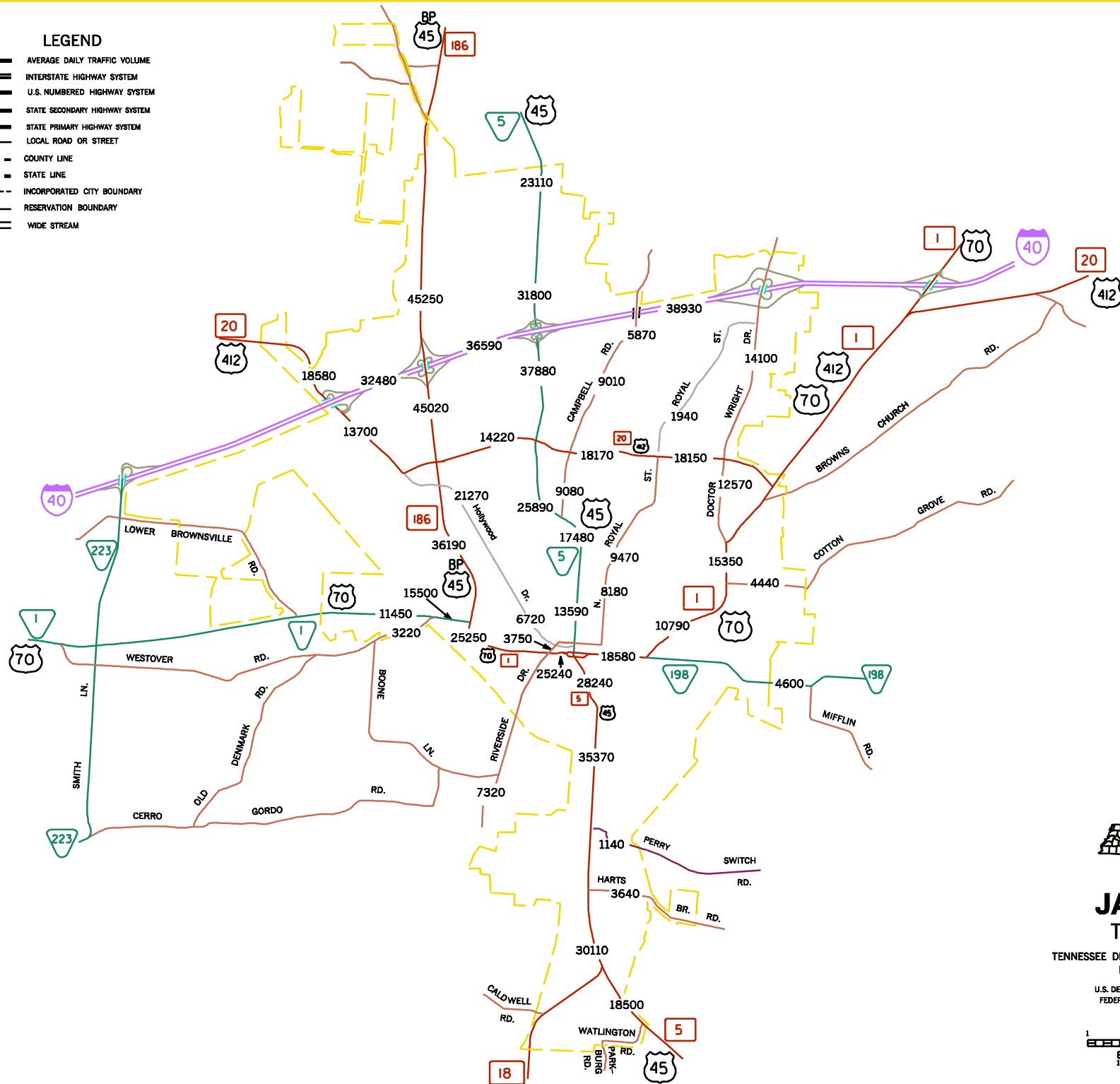
## MADISON COUNTY TENNESSEE

PREPARED BY THE  
TENNESSEE DEPARTMENT OF TRANSPORTATION  
PLANNING DIVISION  
IN COOPERATION WITH THE  
U.S. DEPARTMENT OF TRANSPORTATION  
FEDERAL HIGHWAY ADMINISTRATION



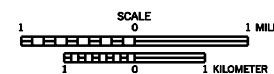
2001

	AVERAGE DAILY TRAFFIC VOLUME
	INTERSTATE HIGHWAY SYSTEM
	U.S. NUMBERED HIGHWAY SYSTEM
	STATE SECONDARY HIGHWAY SYSTEM
	STATE PRIMARY HIGHWAY SYSTEM
	LOCAL ROAD OR STREET
	COUNTY LINE
	STATE LINE
	INCORPORATED CITY BOUNDARY
	RESERVATION BOUNDARY
	WIDE STREAM



TRAFFIC MAP  
**JACKSON**  
TENNESSEE

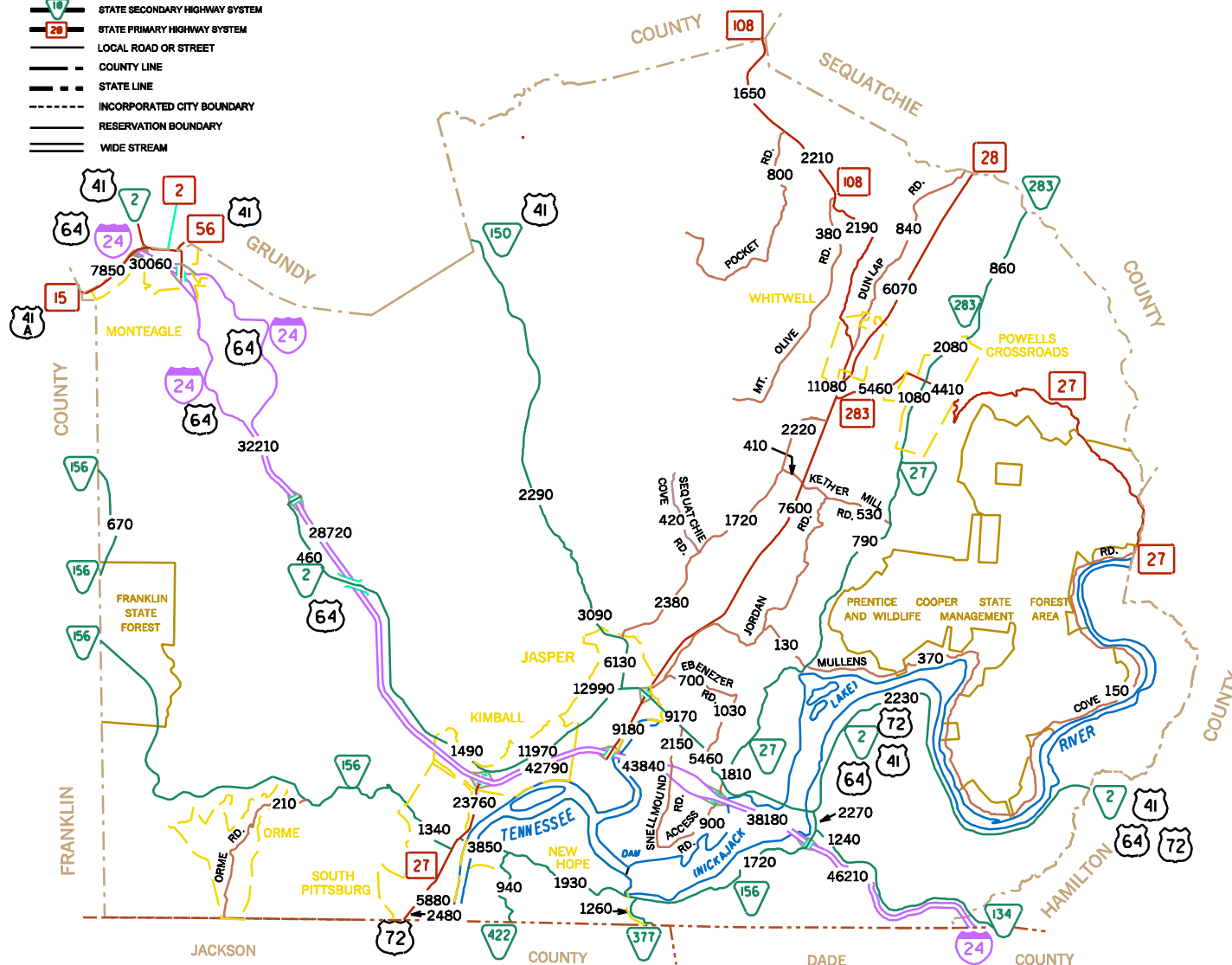
PREPARED BY THE  
TENNESSEE DEPARTMENT OF TRANSPORTATION  
PLANNING DIVISION  
IN COOPERATION WITH THE  
U.S. DEPARTMENT OF TRANSPORTATION  
FEDERAL HIGHWAY ADMINISTRATION



2001

# LEGEND

- 320 AVERAGE DAILY TRAFFIC VOLUME
- INTERSTATE HIGHWAY SYSTEM
- U.S. NUMBERED HIGHWAY SYSTEM
- STATE SECONDARY HIGHWAY SYSTEM
- STATE PRIMARY HIGHWAY SYSTEM
- LOCAL ROAD OR STREET
- COUNTY LINE
- STATE LINE
- INCORPORATED CITY BOUNDARY
- RESERVATION BOUNDARY
- WIDE STREAM



TRAFFIC MAP

## MARION COUNTY TENNESSEE

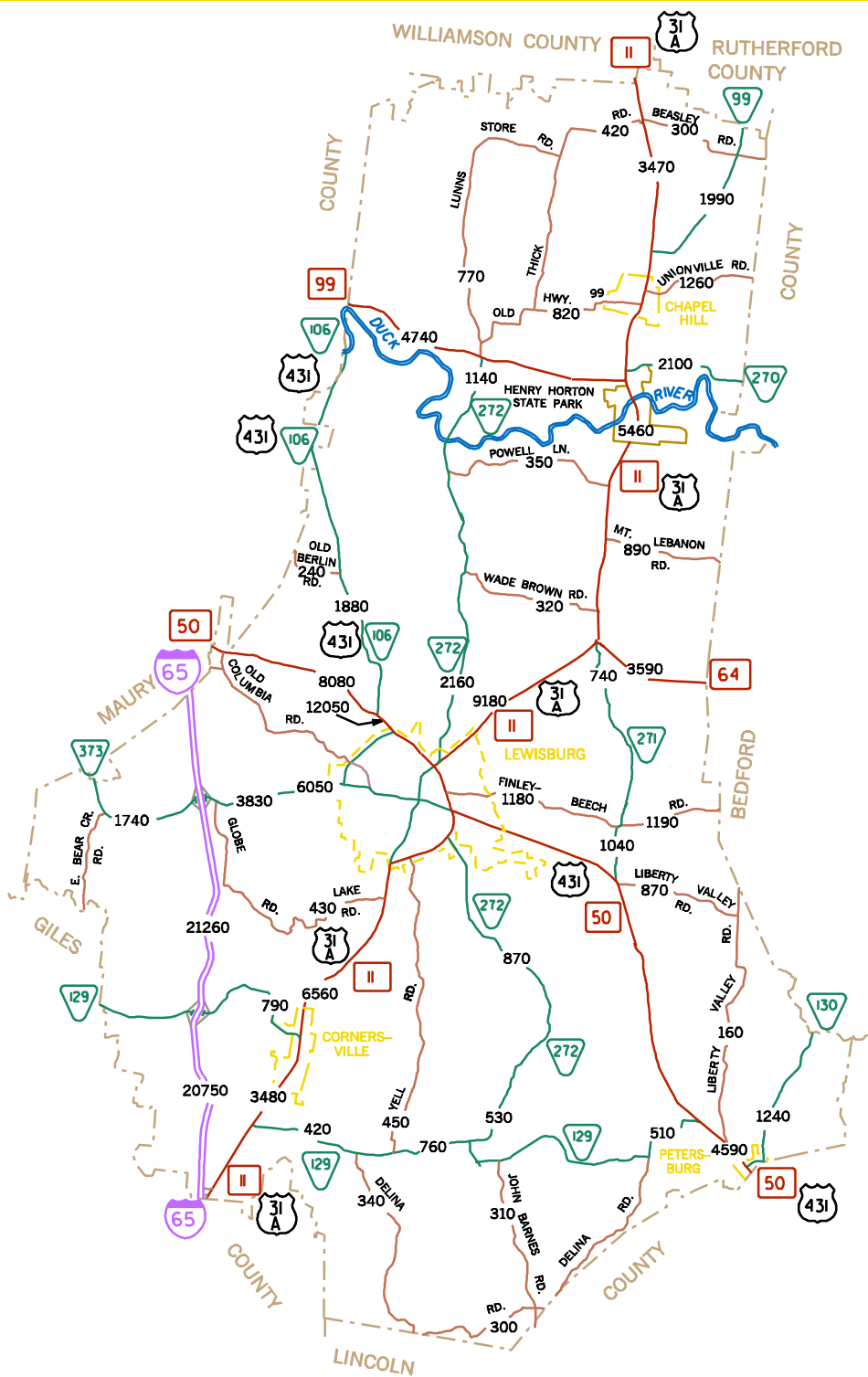
PREPARED BY THE  
TENNESSEE DEPARTMENT OF TRANSPORTATION  
PLANNING DIVISION  
IN COOPERATION WITH THE  
U.S. DEPARTMENT OF TRANSPORTATION  
FEDERAL HIGHWAY ADMINISTRATION



2001

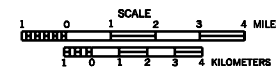
# LEGEND

- AVERAGE DAILY TRAFFIC VOLUME
- INTERSTATE HIGHWAY SYSTEM
- U.S. NUMBERED HIGHWAY SYSTEM
- STATE SECONDARY HIGHWAY SYSTEM
- STATE PRIMARY HIGHWAY SYSTEM
- LOCAL ROAD OR STREET
- COUNTY LINE
- STATE LINE
- INCORPORATED CITY BOUNDARY
- RESERVATION BOUNDARY
- WIDE STREAM

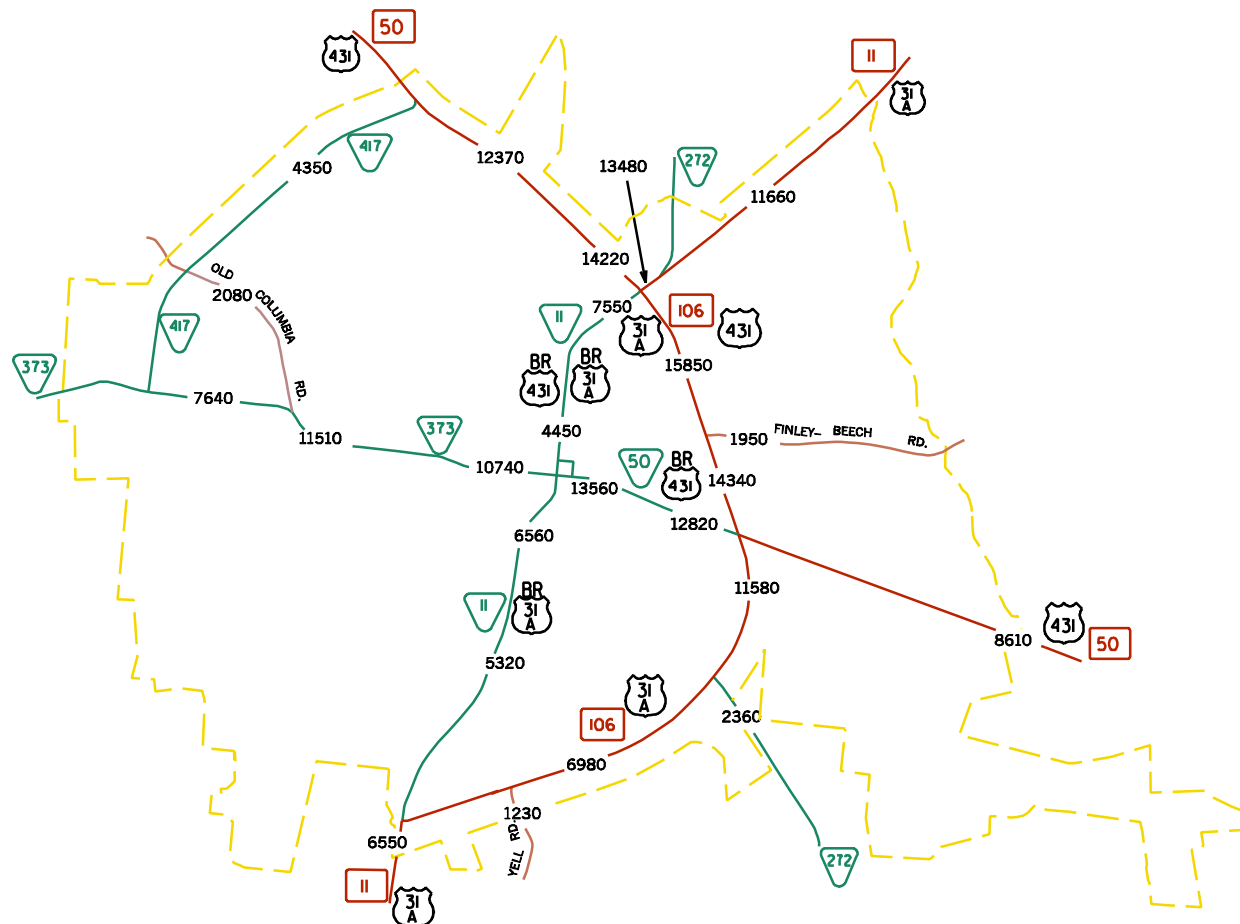


## TRAFFIC MAP MARSHALL COUNTY TENNESSEE

PREPARED BY THE  
TENNESSEE DEPARTMENT OF TRANSPORTATION  
PLANNING DIVISION  
IN COOPERATION WITH THE  
U.S. DEPARTMENT OF TRANSPORTATION  
FEDERAL HIGHWAY ADMINISTRATION



2001



# LEGEND

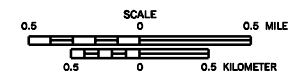
- AVERAGE DAILY TRAFFIC VOLUME
- INTERSTATE HIGHWAY SYSTEM
- U.S. NUMBERED HIGHWAY SYSTEM
- STATE SECONDARY HIGHWAY SYSTEM
- STATE PRIMARY HIGHWAY SYSTEM
- LOCAL ROAD OR STREET
- COUNTY LINE
- STATE LINE
- INCORPORATED CITY BOUNDARY
- RESERVATION BOUNDARY
- WIDE STREAM



TRAFFIC MAP

## LEWISBURG TENNESSEE












PREPARED BY THE  
TENNESSEE DEPARTMENT OF TRANSPORTATION  
PLANNING DIVISION  
IN COOPERATION WITH THE  
U.S. DEPARTMENT OF TRANSPORTATION  
FEDERAL HIGHWAY ADMINISTRATION

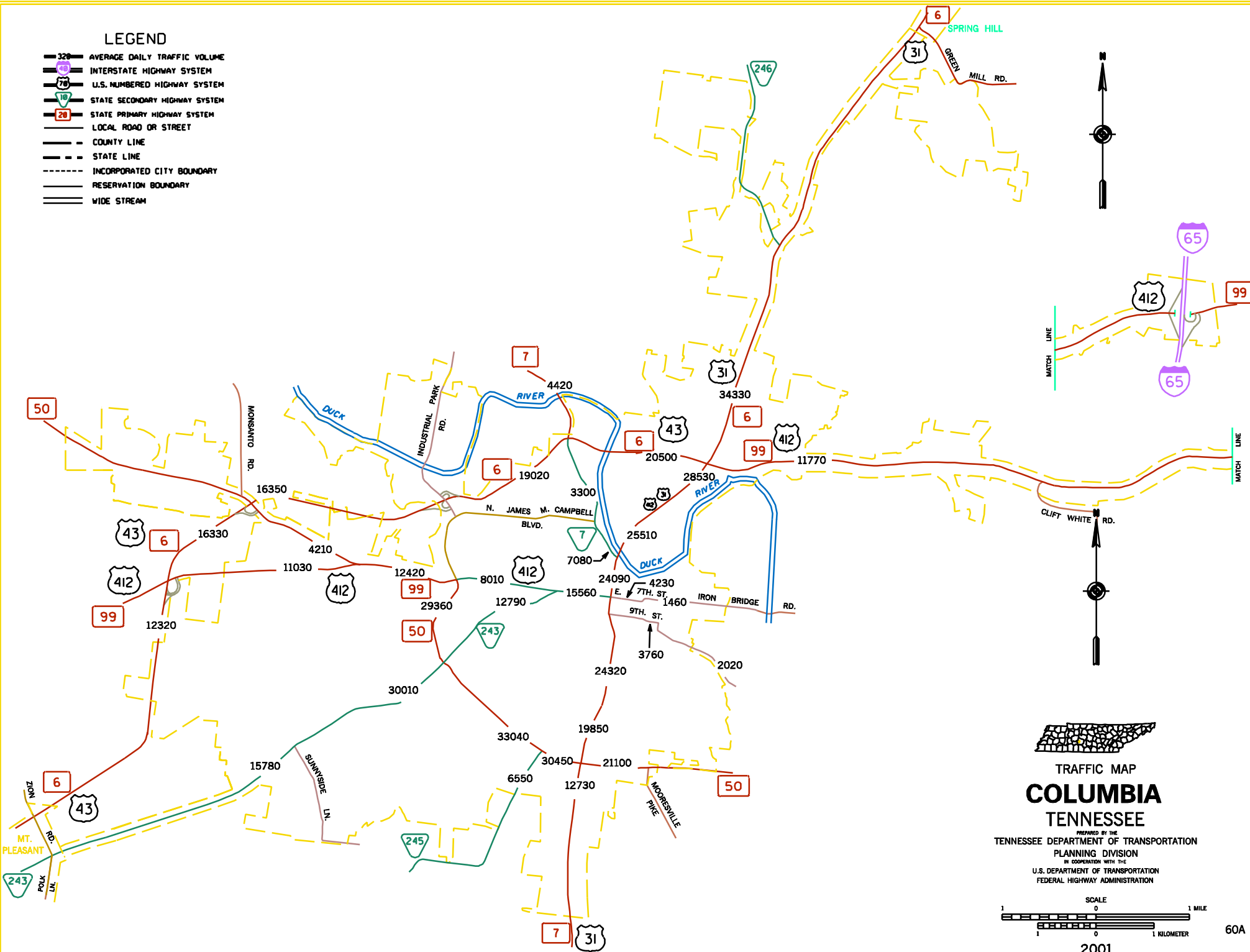


2001



# LEGEND

-  AVERAGE DAILY TRAFFIC VOLUME
-  INTERSTATE HIGHWAY SYSTEM
-  U.S. NUMBERED HIGHWAY SYSTEM
-  STATE SECONDARY HIGHWAY SYSTEM
-  STATE PRIMARY HIGHWAY SYSTEM
-  LOCAL ROAD OR STREET
-  COUNTY LINE
-  STATE LINE
-  INCORPORATED CITY BOUNDARY
-  RESERVATION BOUNDARY
-  WIDE STREAM

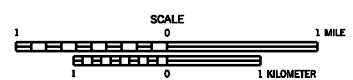


MATCH LINE

MATCH LINE



TRAFFIC MAP  
**COLUMBIA**  
**TENNESSEE**  
 PREPARED BY THE  
 TENNESSEE DEPARTMENT OF TRANSPORTATION  
 PLANNING DIVISION  
 IN COOPERATION WITH THE  
 U.S. DEPARTMENT OF TRANSPORTATION  
 FEDERAL HIGHWAY ADMINISTRATION

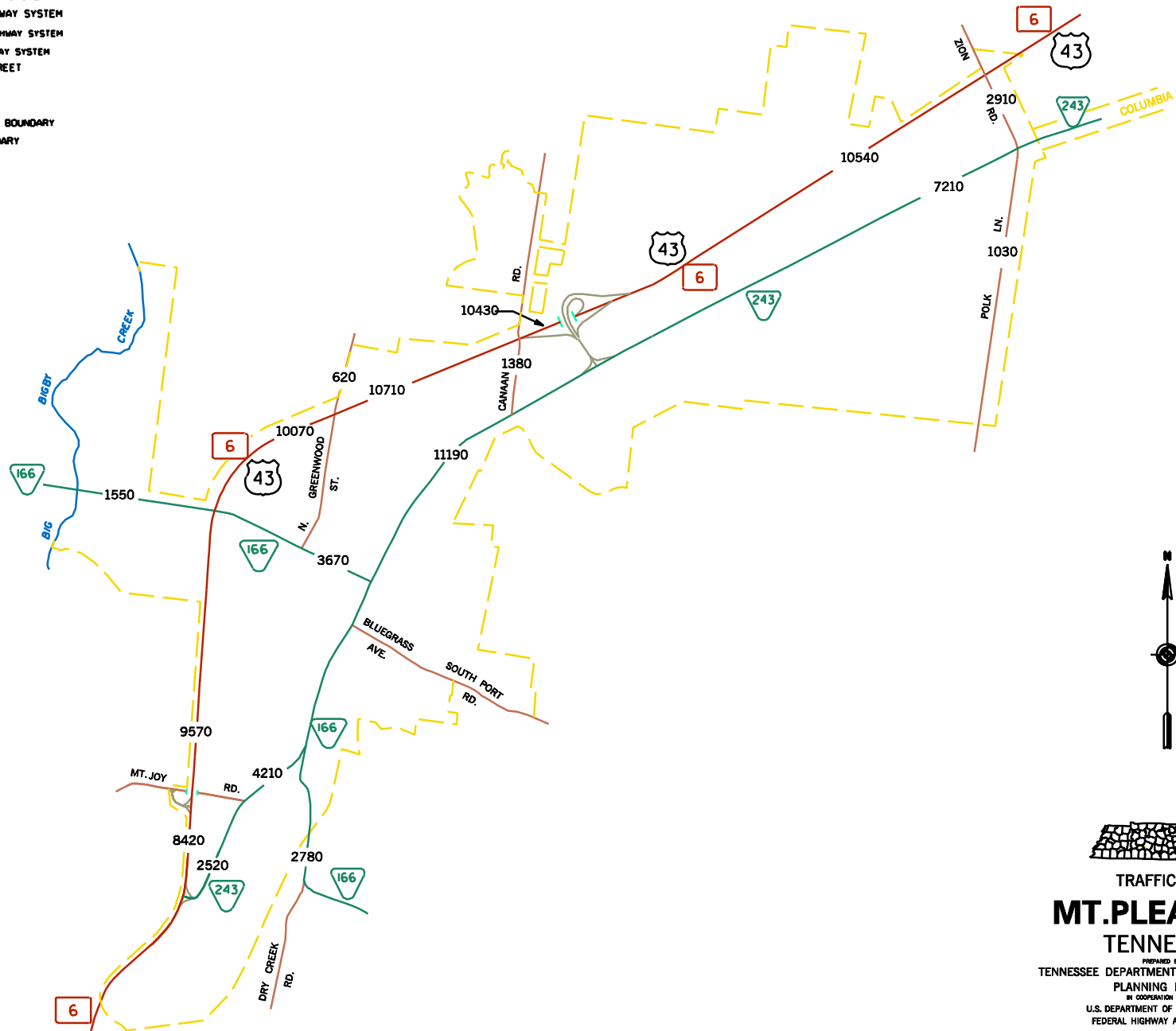


2001

60A

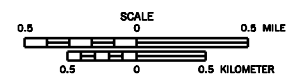
# LEGEND

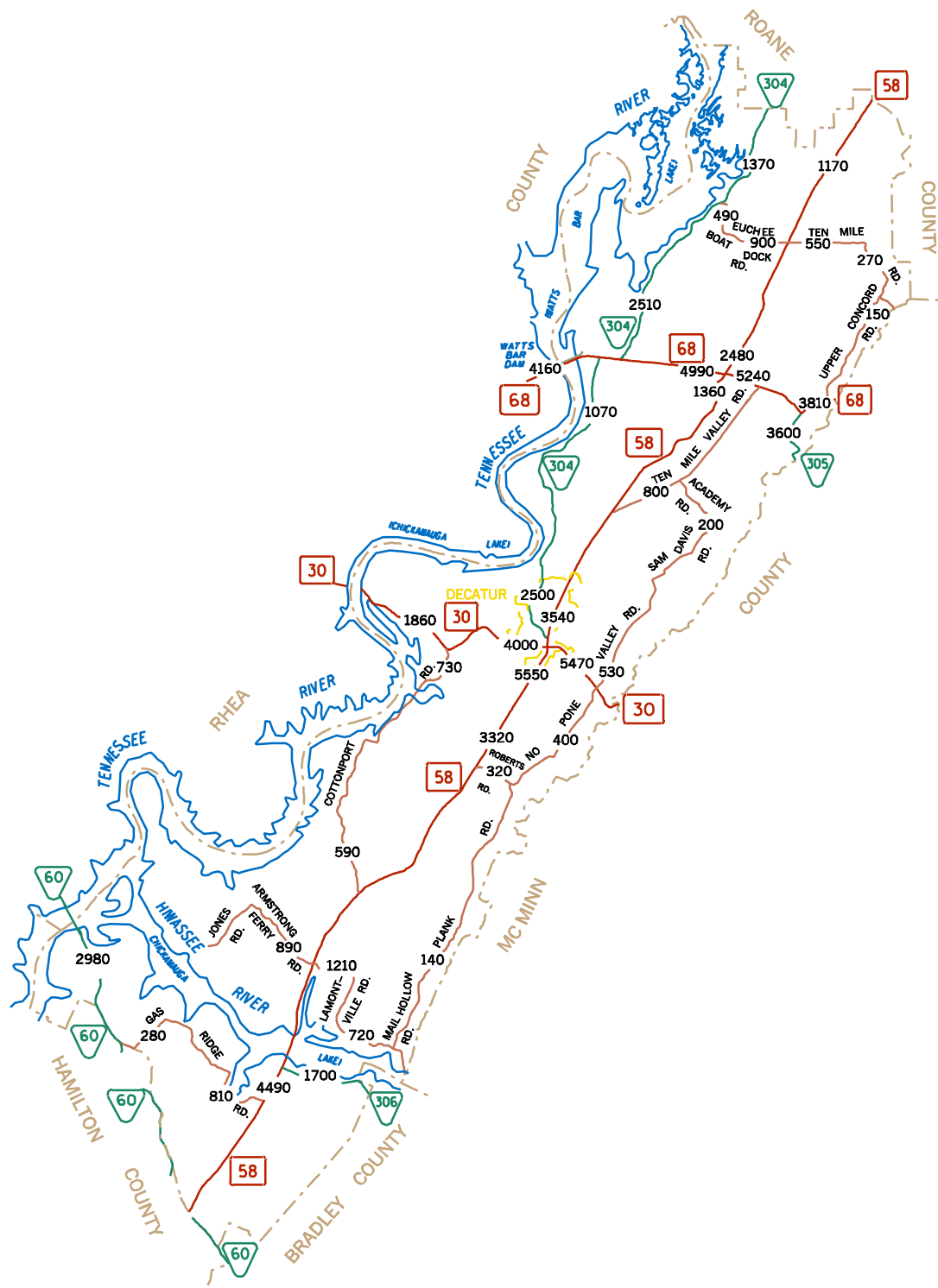
- 320 AVERAGE DAILY TRAFFIC VOLUME
- INTERSTATE HIGHWAY SYSTEM
- 76 U.S. NUMBERED HIGHWAY SYSTEM
- 16 STATE SECONDARY HIGHWAY SYSTEM
- 20 STATE PRIMARY HIGHWAY SYSTEM
- LOCAL ROAD OR STREET
- COUNTY LINE
- STATE LINE
- INCORPORATED CITY BOUNDARY
- RESERVATION BOUNDARY
- WIDE STREAM



## TRAFFIC MAP MT. PLEASANT TENNESSEE

PREPARED BY THE  
TENNESSEE DEPARTMENT OF TRANSPORTATION  
PLANNING DIVISION  
IN COOPERATION WITH THE  
U.S. DEPARTMENT OF TRANSPORTATION  
FEDERAL HIGHWAY ADMINISTRATION





# LEGEND

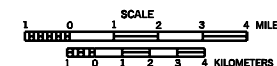
- 320 AVERAGE DAILY TRAFFIC VOLUME
- INTERSTATE HIGHWAY SYSTEM
- U.S. NUMBERED HIGHWAY SYSTEM
- STATE SECONDARY HIGHWAY SYSTEM
- STATE PRIMARY HIGHWAY SYSTEM
- LOCAL ROAD OR STREET
- COUNTY LINE
- STATE LINE
- INCORPORATED CITY BOUNDARY
- RESERVATION BOUNDARY
- WIDE STREAM



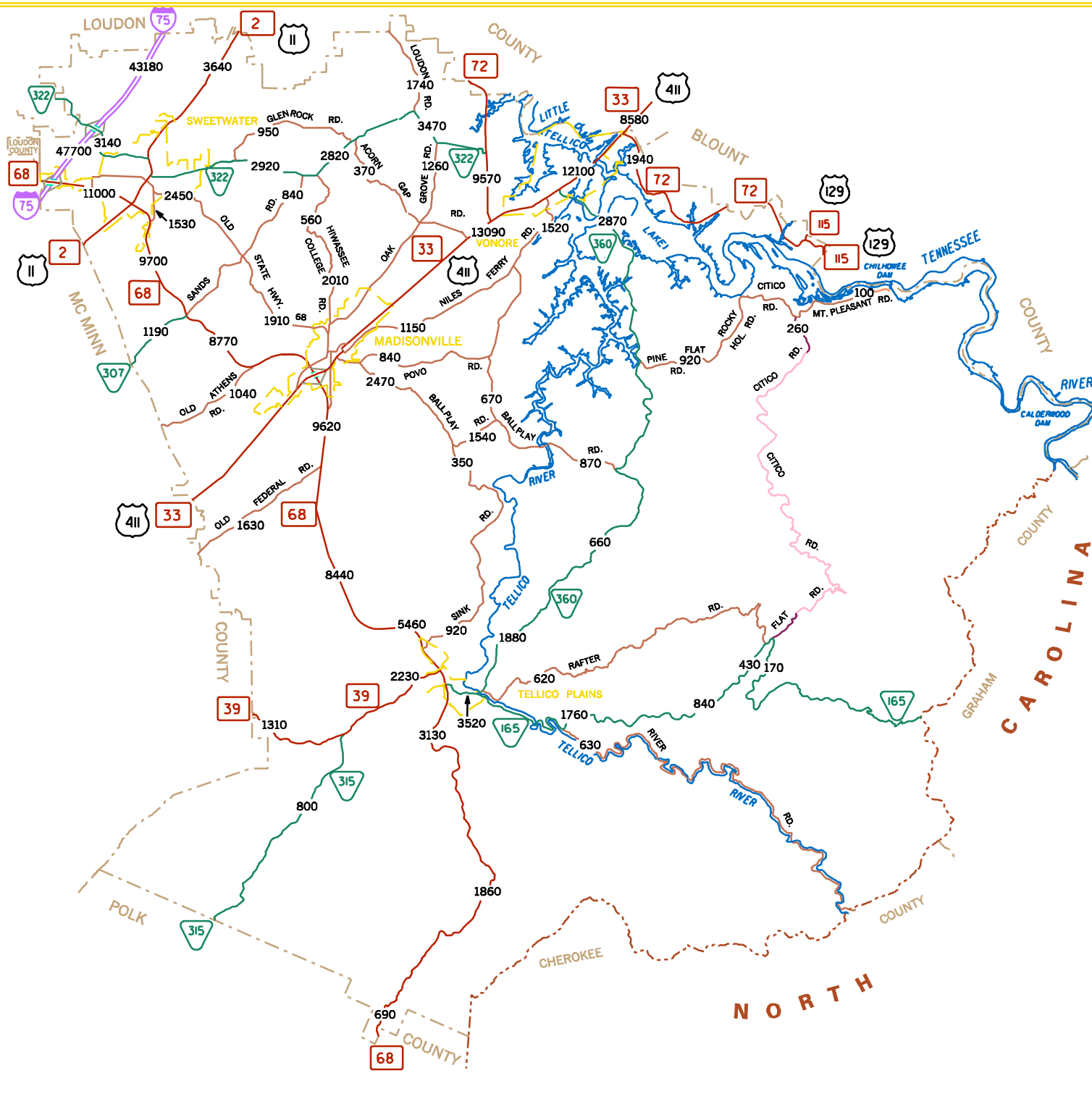
TRAFFIC MAP

## MEIGS COUNTY TENNESSEE

PREPARED BY THE  
TENNESSEE DEPARTMENT OF TRANSPORTATION  
PLANNING DIVISION  
IN COOPERATION WITH THE  
U.S. DEPARTMENT OF TRANSPORTATION  
FEDERAL HIGHWAY ADMINISTRATION



2001



- LEGEND**
- 322 AVERAGE DAILY TRAFFIC VOLUME
  - INTERSTATE HIGHWAY SYSTEM
  - U.S. NUMBERED HIGHWAY SYSTEM
  - STATE SECONDARY HIGHWAY SYSTEM
  - STATE PRIMARY HIGHWAY SYSTEM
  - LOCAL ROAD OR STREET
  - COUNTY LINE
  - STATE LINE
  - INCORPORATED CITY BOUNDARY
  - RESERVATION BOUNDARY
  - WIDE STREAM














TRAFFIC MAP  
**MONROE COUNTY**  
TENNESSEE

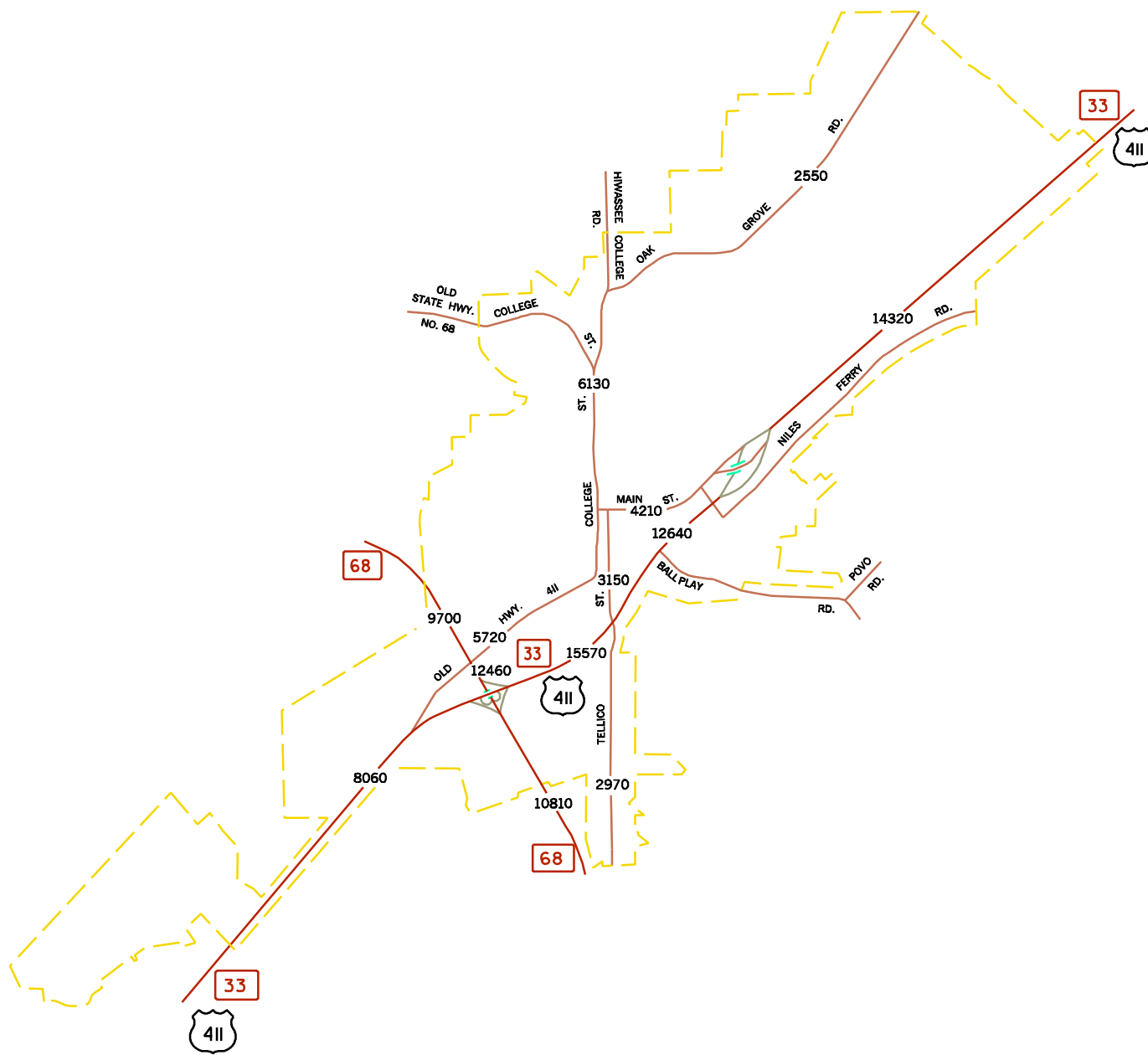
PREPARED BY THE  
TENNESSEE DEPARTMENT OF TRANSPORTATION  
PLANNING DIVISION  
IN COOPERATION WITH THE  
U.S. DEPARTMENT OF TRANSPORTATION  
FEDERAL HIGHWAY ADMINISTRATION

SCALE  
1 0 1 2 3 4 MILES  
1 0 1 2 3 4 KILOMETERS

2001

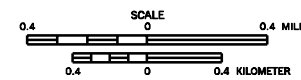
# LEGEND

-  AVERAGE DAILY TRAFFIC VOLUME
-  INTERSTATE HIGHWAY SYSTEM
-  U.S. NUMBERED HIGHWAY SYSTEM
-  STATE SECONDARY HIGHWAY SYSTEM
-  STATE PRIMARY HIGHWAY SYSTEM
-  LOCAL ROAD OR STREET
-  COUNTY LINE
-  STATE LINE
-  INCORPORATED CITY BOUNDARY
-  RESERVATION BOUNDARY
-  WIDE STREAM

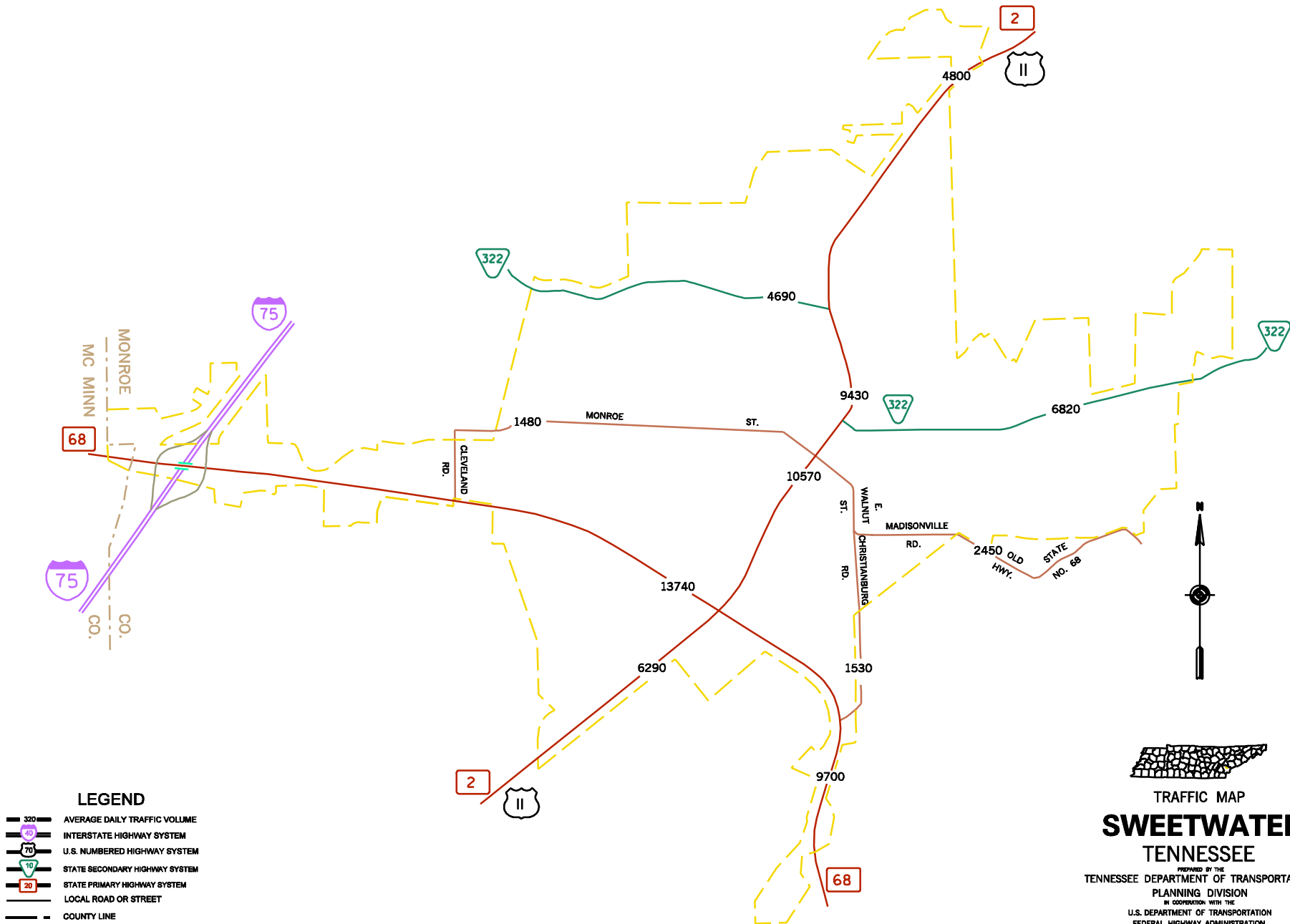


## TRAFFIC MAP MADISONVILLE TENNESSEE

PREPARED BY THE  
TENNESSEE DEPARTMENT OF TRANSPORTATION  
PLANNING DIVISION  
IN COOPERATION WITH THE  
U.S. DEPARTMENT OF TRANSPORTATION  
FEDERAL HIGHWAY ADMINISTRATION



2001



- LEGEND**
- 320 AVERAGE DAILY TRAFFIC VOLUME
  - INTERSTATE HIGHWAY SYSTEM
  - U.S. NUMBERED HIGHWAY SYSTEM
  - STATE SECONDARY HIGHWAY SYSTEM
  - STATE PRIMARY HIGHWAY SYSTEM
  - LOCAL ROAD OR STREET
  - COUNTY LINE
  - STATE LINE
  - INCORPORATED CITY BOUNDARY
  - RESERVATION BOUNDARY
  - WIDE STREAM

TRAFFIC MAP  
**SWEETWATER**  
 TENNESSEE  
 PREPARED BY THE  
 TENNESSEE DEPARTMENT OF TRANSPORTATION  
 PLANNING DIVISION  
 IN COOPERATION WITH THE  
 U.S. DEPARTMENT OF TRANSPORTATION  
 FEDERAL HIGHWAY ADMINISTRATION

SCALE  
 0 0.4 MILE  
 0 0.4 KILOMETER

2001



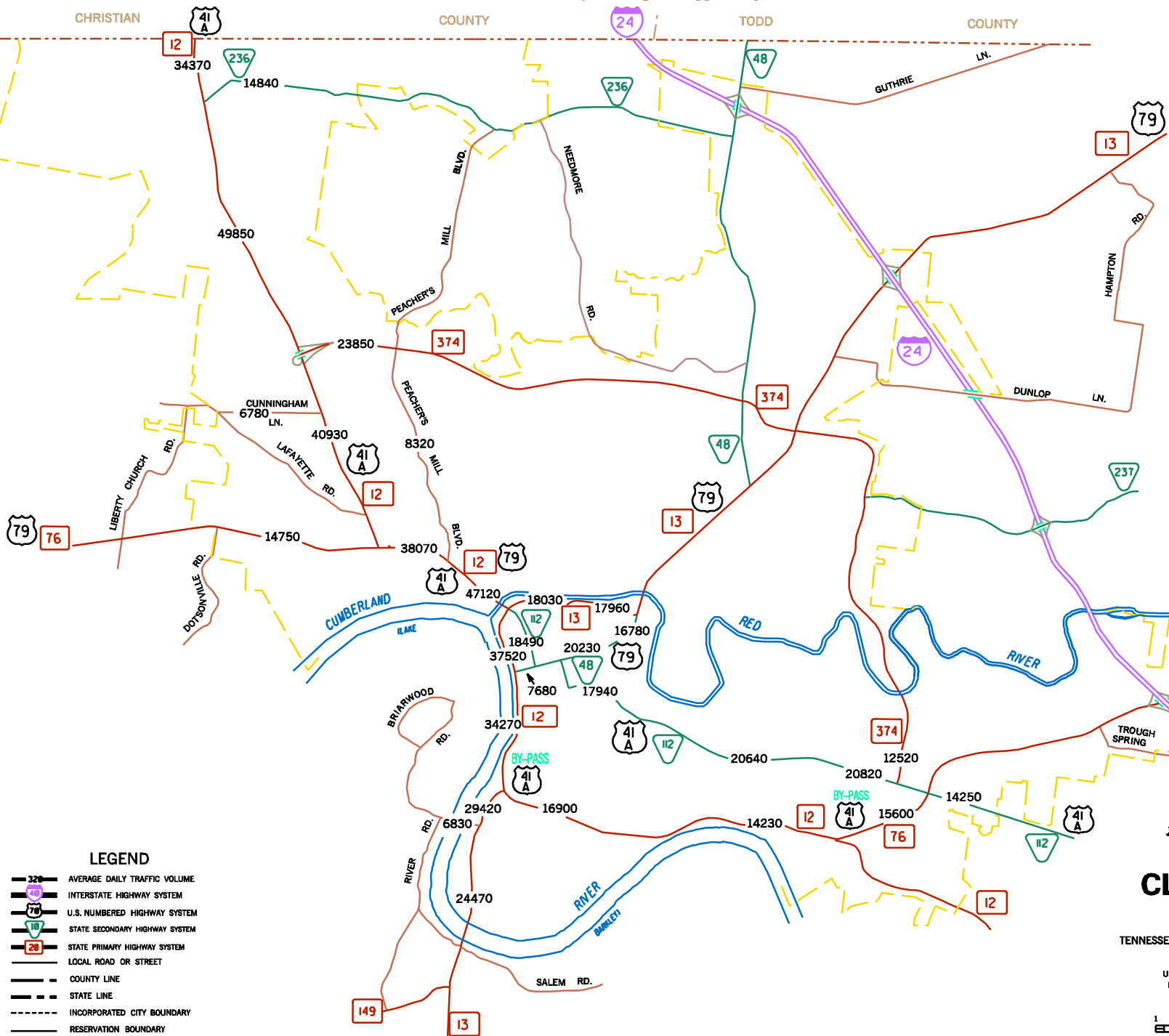
# KENTUCKY

CHRISTIAN

COUNTY

TODD

COUNTY



## LEGEND

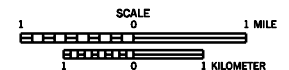
- 320+ AVERAGE DAILY TRAFFIC VOLUME
- INTERSTATE HIGHWAY SYSTEM
- U.S. NUMBERED HIGHWAY SYSTEM
- STATE SECONDARY HIGHWAY SYSTEM
- STATE PRIMARY HIGHWAY SYSTEM
- LOCAL ROAD OR STREET
- COUNTY LINE
- STATE LINE
- INCORPORATED CITY BOUNDARY
- RESERVATION BOUNDARY
- WIDE STREAM



TRAFFIC MAP












## CLARKSVILLE TENNESSEE

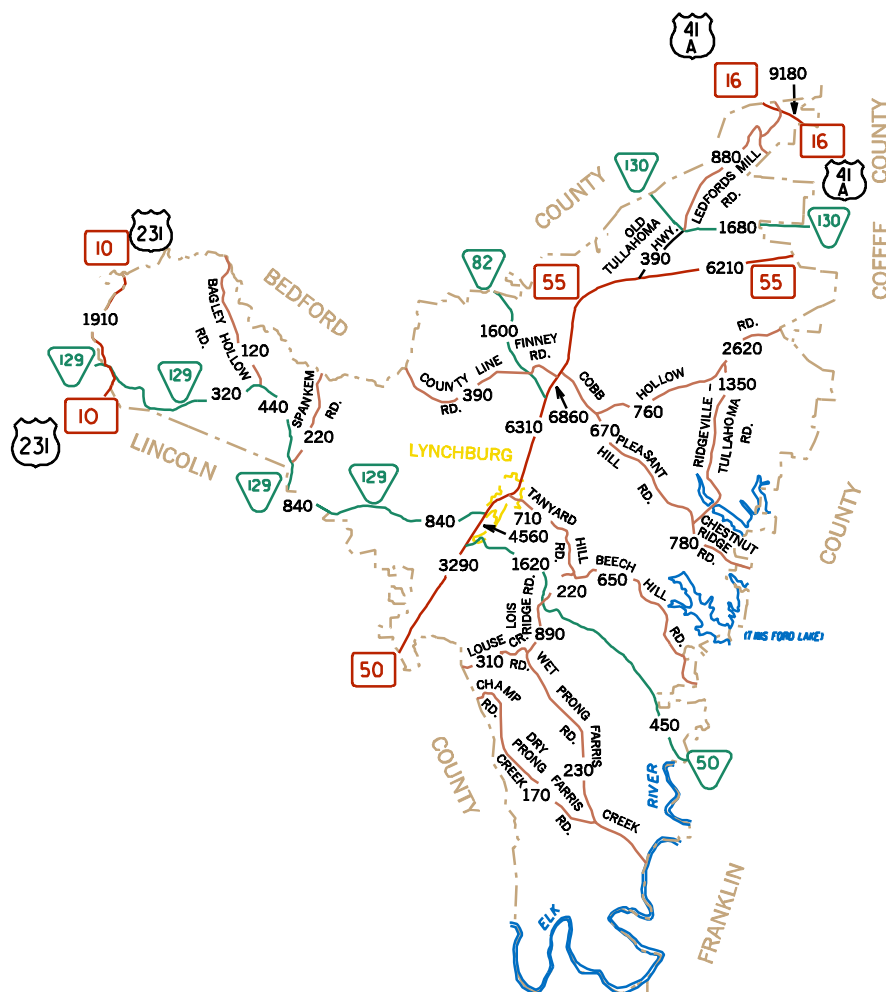
PREPARED BY THE  
TENNESSEE DEPARTMENT OF TRANSPORTATION  
PLANNING DIVISION  
IN COOPERATION WITH THE  
U.S. DEPARTMENT OF TRANSPORTATION  
FEDERAL HIGHWAY ADMINISTRATION



2001

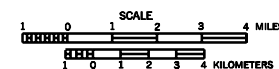
# LEGEND

-  AVERAGE DAILY TRAFFIC VOLUME
-  INTERSTATE HIGHWAY SYSTEM
-  U.S. NUMBERED HIGHWAY SYSTEM
-  STATE SECONDARY HIGHWAY SYSTEM
-  STATE PRIMARY HIGHWAY SYSTEM
-  LOCAL ROAD OR STREET
-  COUNTY LINE
-  STATE LINE
-  INCORPORATED CITY BOUNDARY
-  RESERVATION BOUNDARY
-  WIDE STREAM

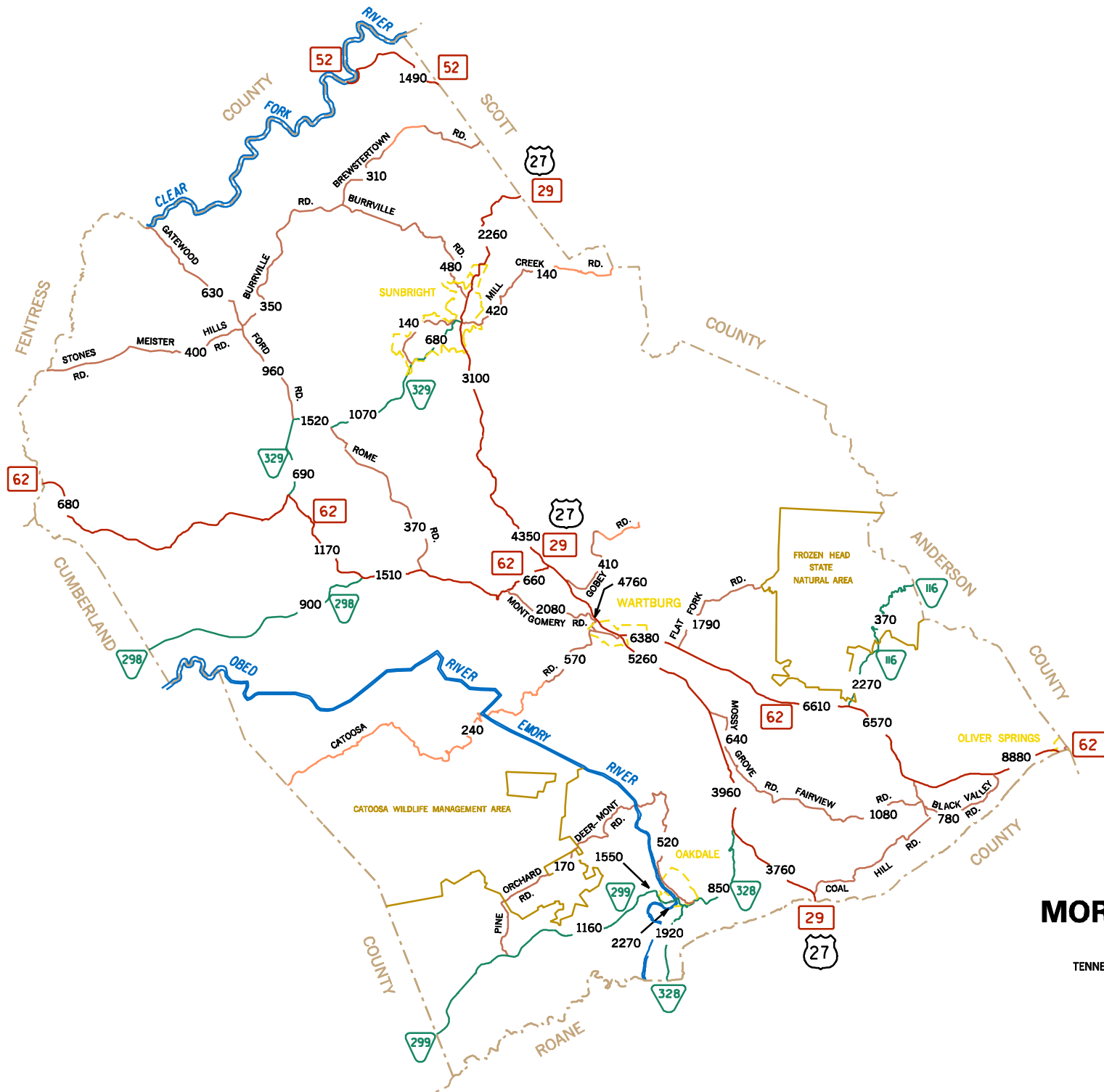


## TRAFFIC MAP MOORE COUNTY TENNESSEE

PREPARED BY THE  
TENNESSEE DEPARTMENT OF TRANSPORTATION  
PLANNING DIVISION  
IN COOPERATION WITH THE  
U.S. DEPARTMENT OF TRANSPORTATION  
FEDERAL HIGHWAY ADMINISTRATION



2001

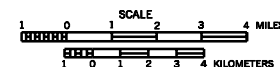


- ### LEGEND
- 320 AVERAGE DAILY TRAFFIC VOLUME
  - INTERSTATE HIGHWAY SYSTEM
  - U.S. NUMBERED HIGHWAY SYSTEM
  - STATE SECONDARY HIGHWAY SYSTEM
  - STATE PRIMARY HIGHWAY SYSTEM
  - LOCAL ROAD OR STREET
  - COUNTY LINE
  - STATE LINE
  - INCORPORATED CITY BOUNDARY
  - RESERVATION BOUNDARY
  - WIDE STREAM



TRAFFIC MAP  
**MORGAN COUNTY**  
 TENNESSEE

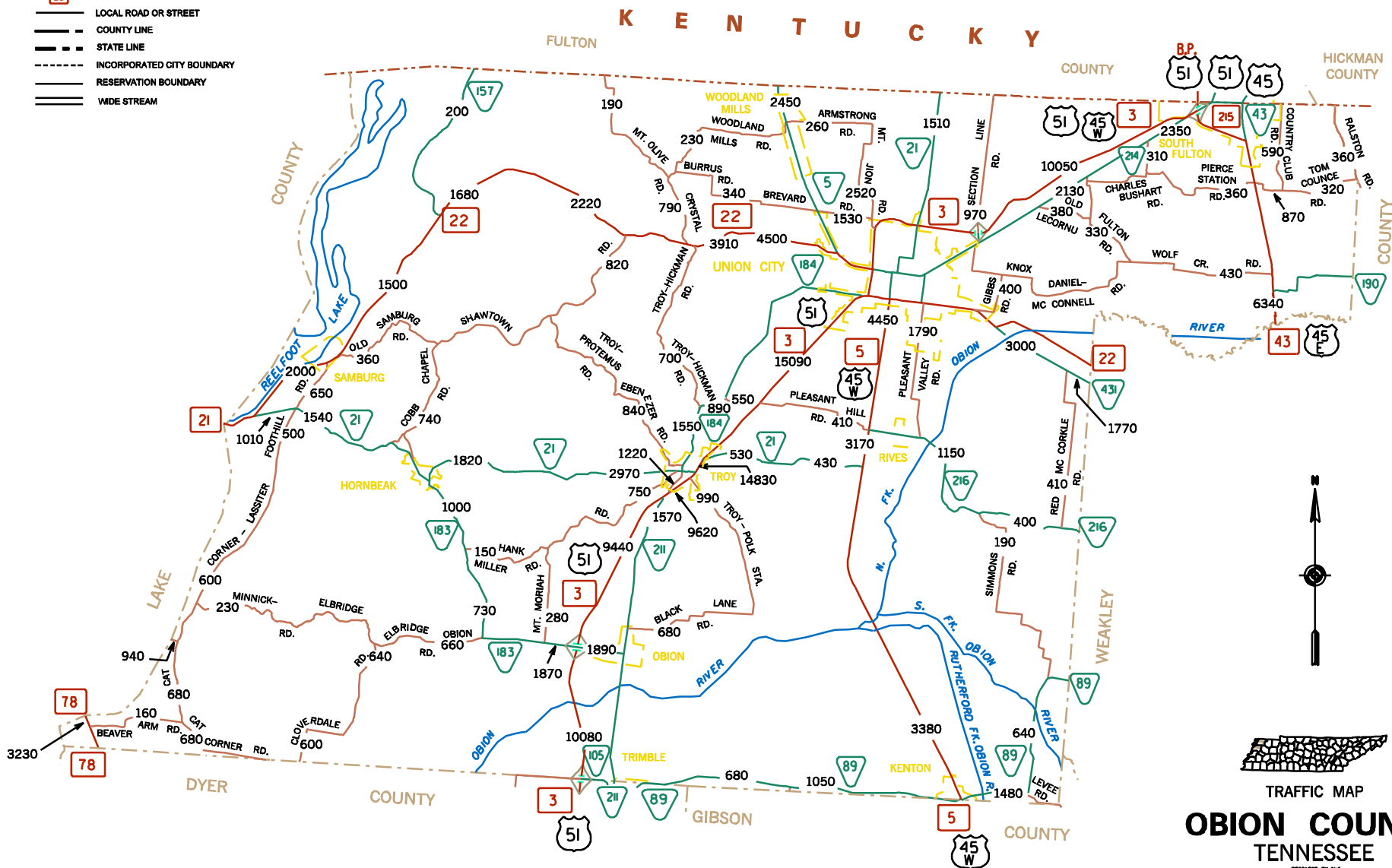
PREPARED BY THE  
 TENNESSEE DEPARTMENT OF TRANSPORTATION  
 PLANNING DIVISION  
 IN COOPERATION WITH THE  
 U.S. DEPARTMENT OF TRANSPORTATION  
 FEDERAL HIGHWAY ADMINISTRATION



2001

# LEGEND

- AVERAGE DAILY TRAFFIC VOLUME
- INTERSTATE HIGHWAY SYSTEM
- U.S. NUMBERED HIGHWAY SYSTEM
- STATE SECONDARY HIGHWAY SYSTEM
- STATE PRIMARY HIGHWAY SYSTEM
- LOCAL ROAD OR STREET
- COUNTY LINE
- STATE LINE
- INCORPORATED CITY BOUNDARY
- RESERVATION BOUNDARY
- WIDE STREAM



TRAFFIC MAP

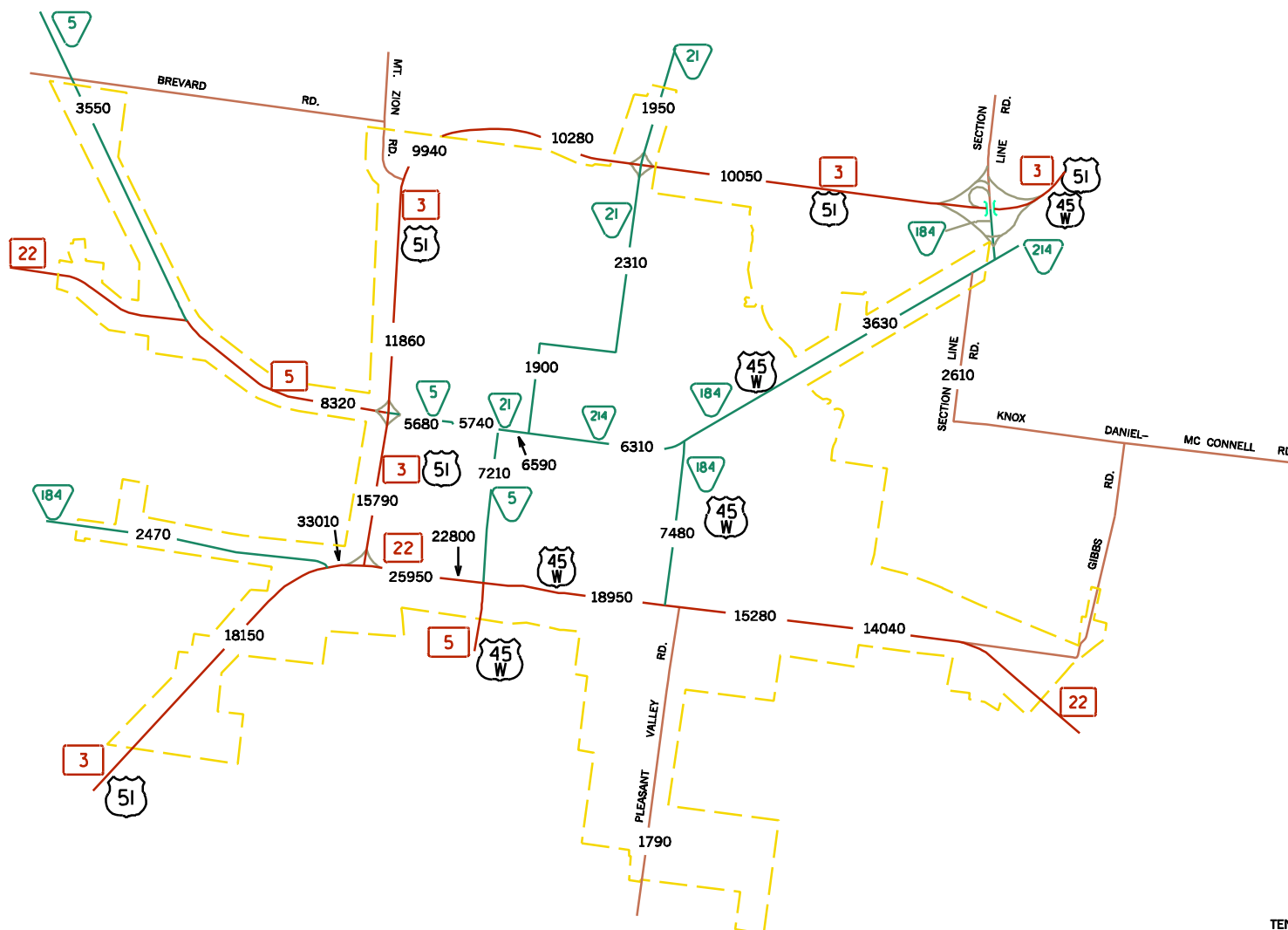
## OBION COUNTY TENNESSEE

PREPARED BY THE  
TENNESSEE DEPARTMENT OF TRANSPORTATION  
PLANNING DIVISION  
IN COOPERATION WITH THE  
U.S. DEPARTMENT OF TRANSPORTATION  
FEDERAL HIGHWAY ADMINISTRATION



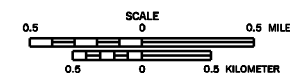
2001

	AVERAGE DAILY TRAFFIC VOLUME
	INTERSTATE HIGHWAY SYSTEM
	U.S. NUMBERED HIGHWAY SYSTEM
	STATE SECONDARY HIGHWAY SYSTEM
	STATE PRIMARY HIGHWAY SYSTEM
	LOCAL ROAD OR STREET
	COUNTY LINE
	STATE LINE
	INCORPORATED CITY BOUNDARY
	RESERVATION BOUNDARY
	WIDE STREAM

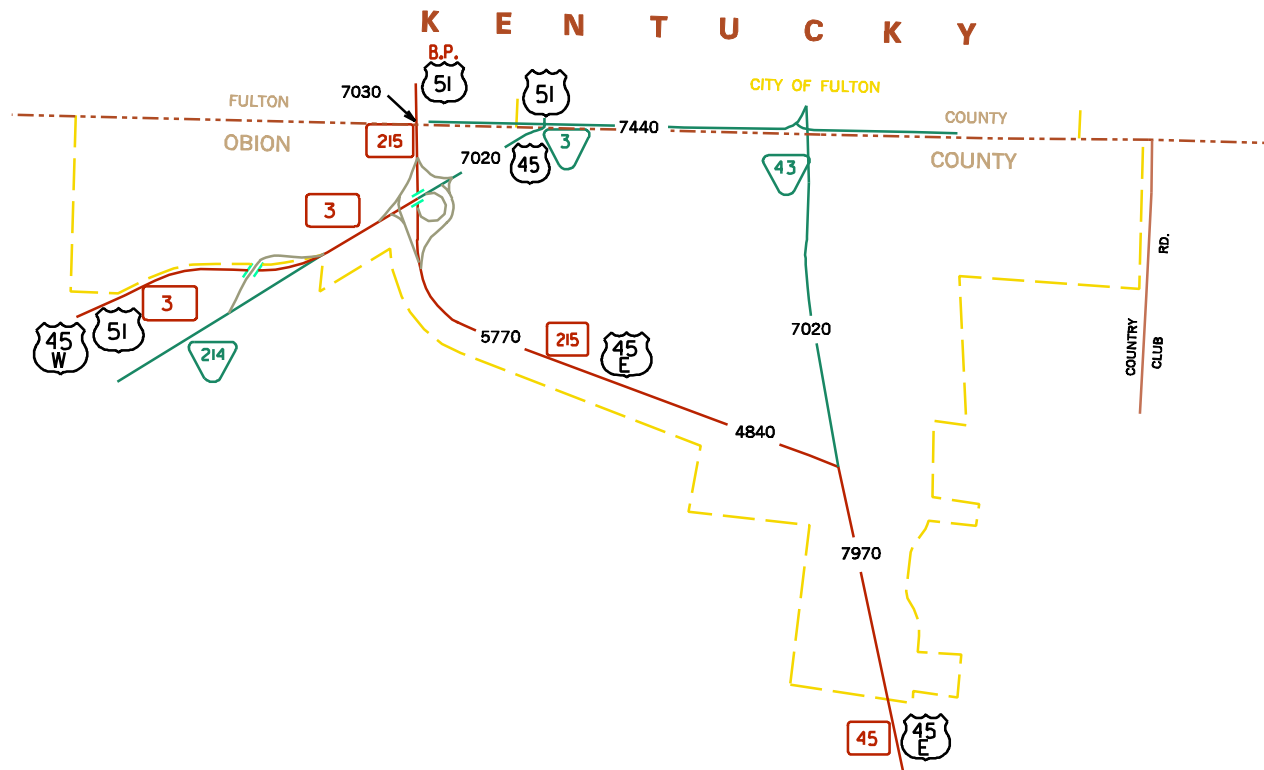


TRAFFIC MAP  
**UNION CITY**  
TENNESSEE

PREPARED BY THE  
TENNESSEE DEPARTMENT OF TRANSPORTATION  
PLANNING DIVISION  
IN COOPERATION WITH THE  
U.S. DEPARTMENT OF TRANSPORTATION  
FEDERAL HIGHWAY ADMINISTRATION



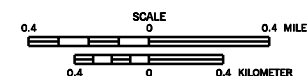
2001



TRAFFIC MAP

# **SOUTH FULTON TENNESSEE**

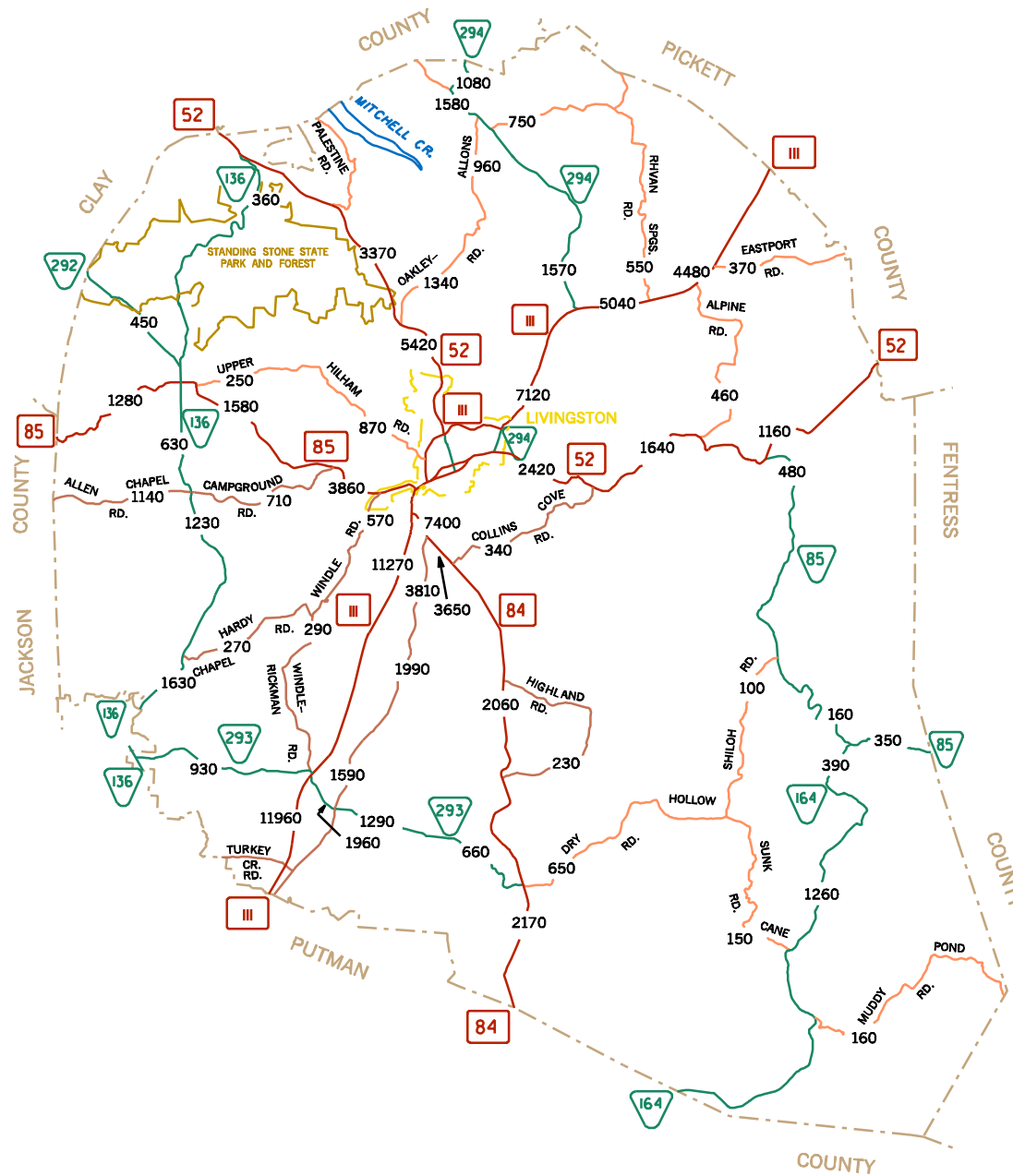
PREPARED BY THE  
TENNESSEE DEPARTMENT OF TRANSPORTATION  
PLANNING DIVISION  
IN COOPERATION WITH THE  
U.S. DEPARTMENT OF TRANSPORTATION  
FEDERAL HIGHWAY ADMINISTRATION



2001

## **LEGEND**

- 320 AVERAGE DAILY TRAFFIC VOLUME
- INTERSTATE HIGHWAY SYSTEM
- U.S. NUMBERED HIGHWAY SYSTEM
- STATE SECONDARY HIGHWAY SYSTEM
- STATE PRIMARY HIGHWAY SYSTEM
- LOCAL ROAD OR STREET
- COUNTY LINE
- STATE LINE
- INCORPORATED CITY BOUNDARY
- RESERVATION BOUNDARY
- WIDE STREAM



# LEGEND

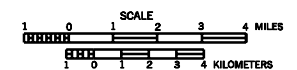
- 320 AVERAGE DAILY TRAFFIC VOLUME
- INTERSTATE HIGHWAY SYSTEM
- U.S. NUMBERED HIGHWAY SYSTEM
- STATE SECONDARY HIGHWAY SYSTEM
- STATE PRIMARY HIGHWAY SYSTEM
- LOCAL ROAD OR STREET
- COUNTY LINE
- STATE LINE
- INCORPORATED CITY BOUNDARY
- RESERVATION BOUNDARY
- WIDE STREAM



TRAFFIC MAP












## OVERTON COUNTY TENNESSEE

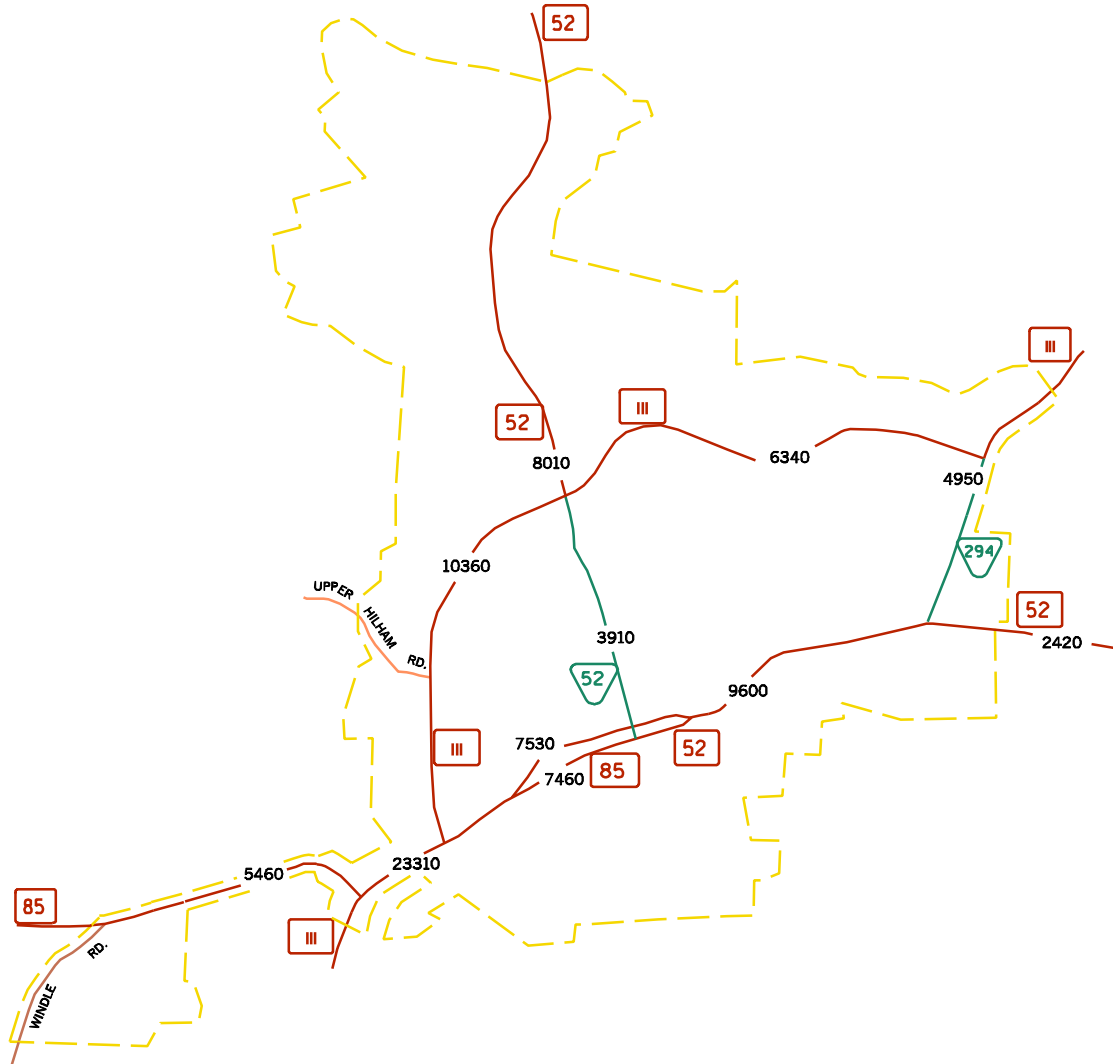
PREPARED BY THE  
TENNESSEE DEPARTMENT OF TRANSPORTATION  
PLANNING DIVISION  
IN COOPERATION WITH THE  
U.S. DEPARTMENT OF TRANSPORTATION  
FEDERAL HIGHWAY ADMINISTRATION



2001

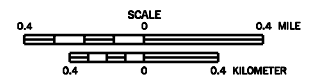
# LEGEND

-  AVERAGE DAILY TRAFFIC VOLUME
-  INTERSTATE HIGHWAY SYSTEM
-  U.S. NUMBERED HIGHWAY SYSTEM
-  STATE SECONDARY HIGHWAY SYSTEM
-  STATE PRIMARY HIGHWAY SYSTEM
-  LOCAL ROAD OR STREET
-  COUNTY LINE
-  STATE LINE
-  INCORPORATED CITY BOUNDARY
-  RESERVATION BOUNDARY
-  WIDE STREAM














## TRAFFIC MAP LIVINGSTON TENNESSEE

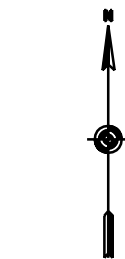
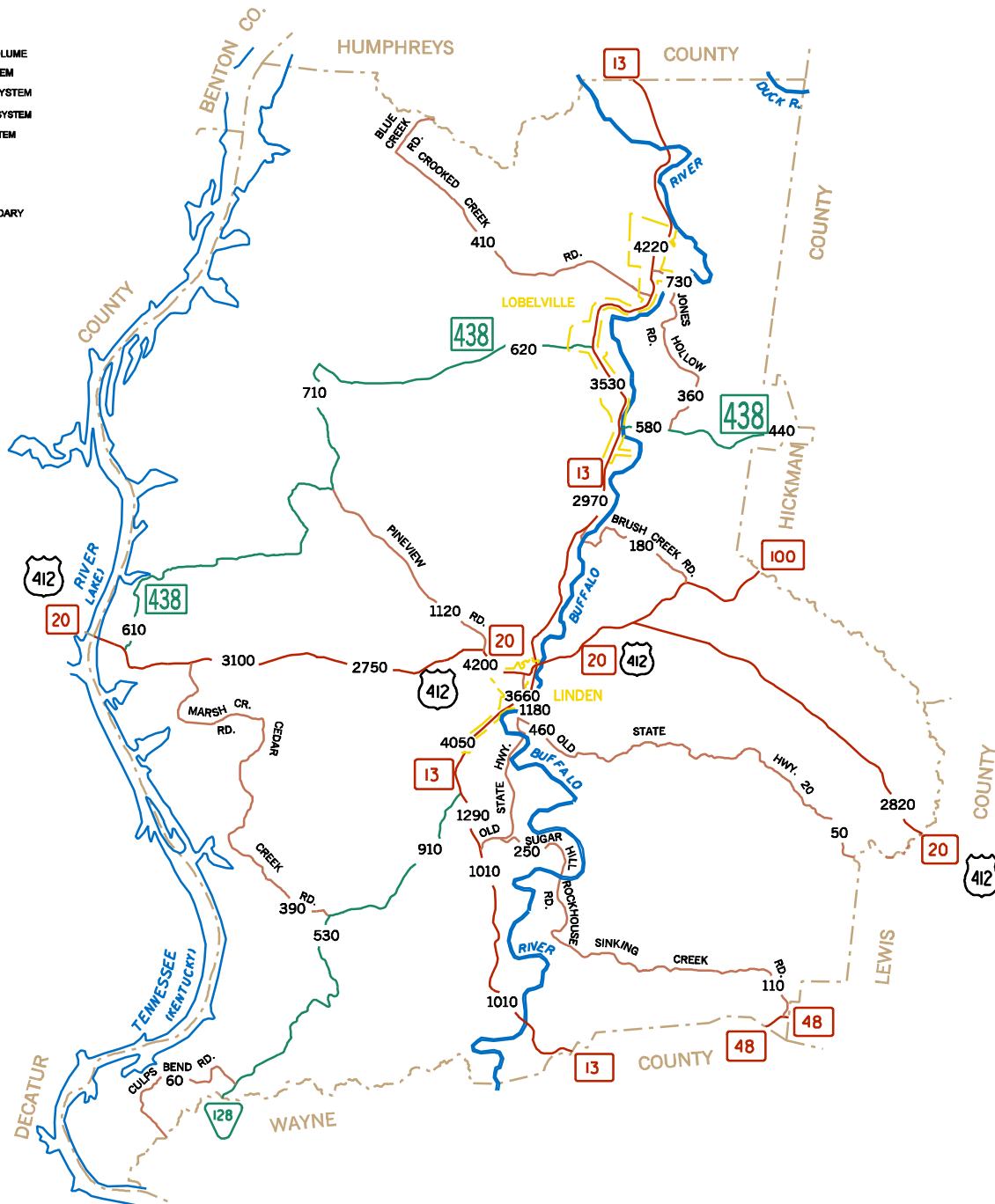
PREPARED BY THE  
TENNESSEE DEPARTMENT OF TRANSPORTATION  
PLANNING DIVISION  
IN COOPERATION WITH THE  
U.S. DEPARTMENT OF TRANSPORTATION  
FEDERAL HIGHWAY ADMINISTRATION



2001

# LEGEND

-  AVERAGE DAILY TRAFFIC VOLUME
-  INTERSTATE HIGHWAY SYSTEM
-  U. S. NUMBERED HIGHWAY SYSTEM
-  STATE SECONDARY HIGHWAY SYSTEM
-  STATE PRIMARY HIGHWAY SYSTEM
-  LOCAL ROAD OR STREET
-  COUNTY LINE
-  STATE LINE
-  INCORPORATED CITY BOUNDARY
-  RESERVATION BOUNDARY
-  WIDE STREAM



## TRAFFIC MAP PERRY COUNTY TENNESSEE

PREPARED BY THE  
TENNESSEE DEPARTMENT OF TRANSPORTATION  
PLANNING DIVISION  
IN COOPERATION WITH THE  
U.S. DEPARTMENT OF TRANSPORTATION  
FEDERAL HIGHWAY ADMINISTRATION

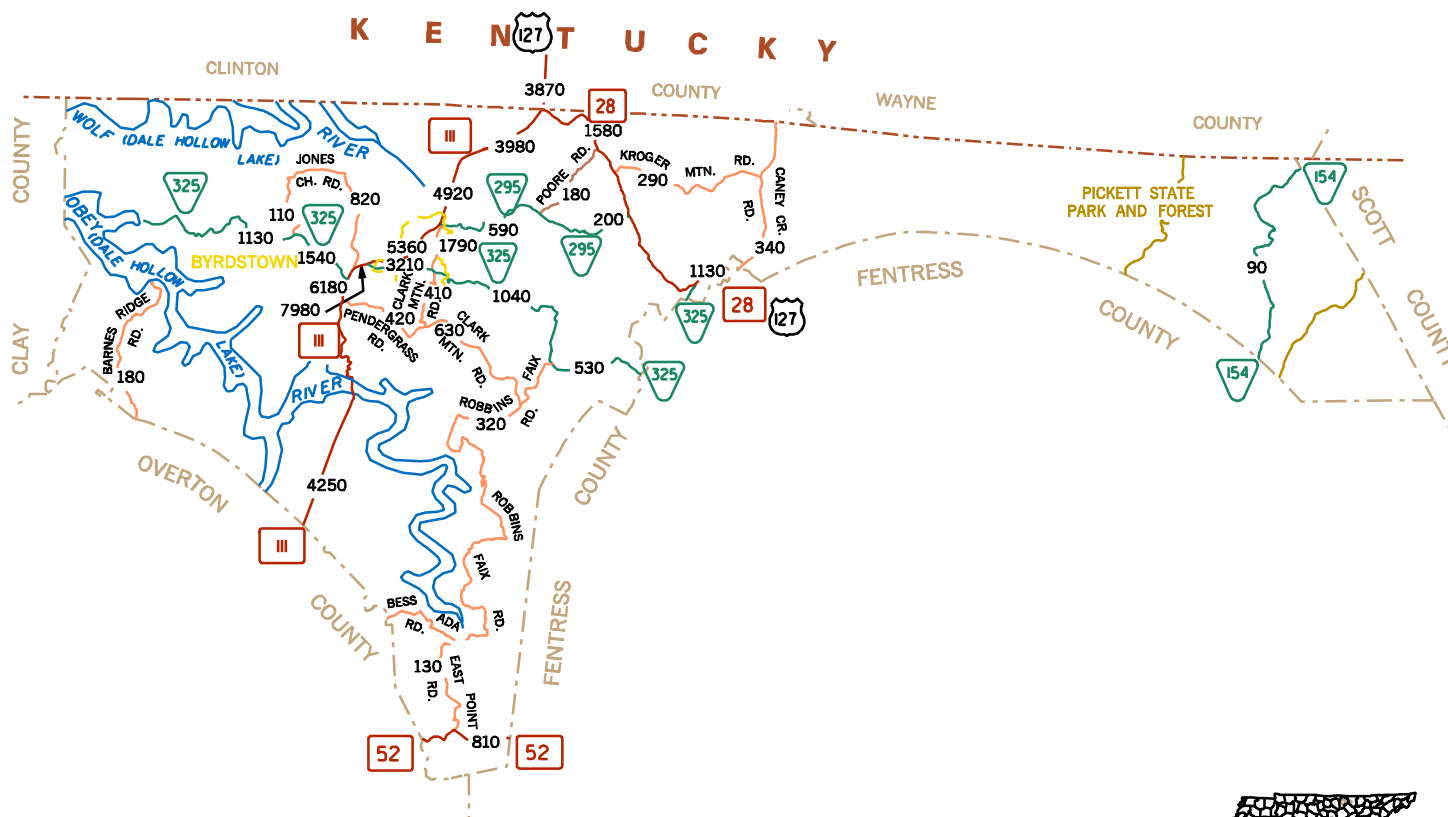


2001



# LEGEND

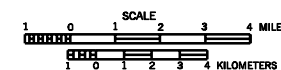
- 320 AVERAGE DAILY TRAFFIC VOLUME
- INTERSTATE HIGHWAY SYSTEM
- U.S. NUMBERED HIGHWAY SYSTEM
- STATE SECONDARY HIGHWAY SYSTEM
- STATE PRIMARY HIGHWAY SYSTEM
- LOCAL ROAD OR STREET
- COUNTY LINE
- STATE LINE
- INCORPORATED CITY BOUNDARY
- RESERVATION BOUNDARY
- WIDE STREAM



TRAFFIC MAP

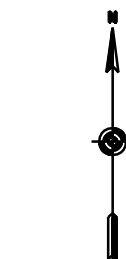
## PICKETT COUNTY TENNESSEE

PREPARED BY THE  
TENNESSEE DEPARTMENT OF TRANSPORTATION  
PLANNING DIVISION  
IN COOPERATION WITH THE  
U.S. DEPARTMENT OF TRANSPORTATION  
FEDERAL HIGHWAY ADMINISTRATION

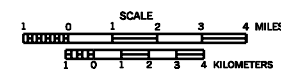


2001

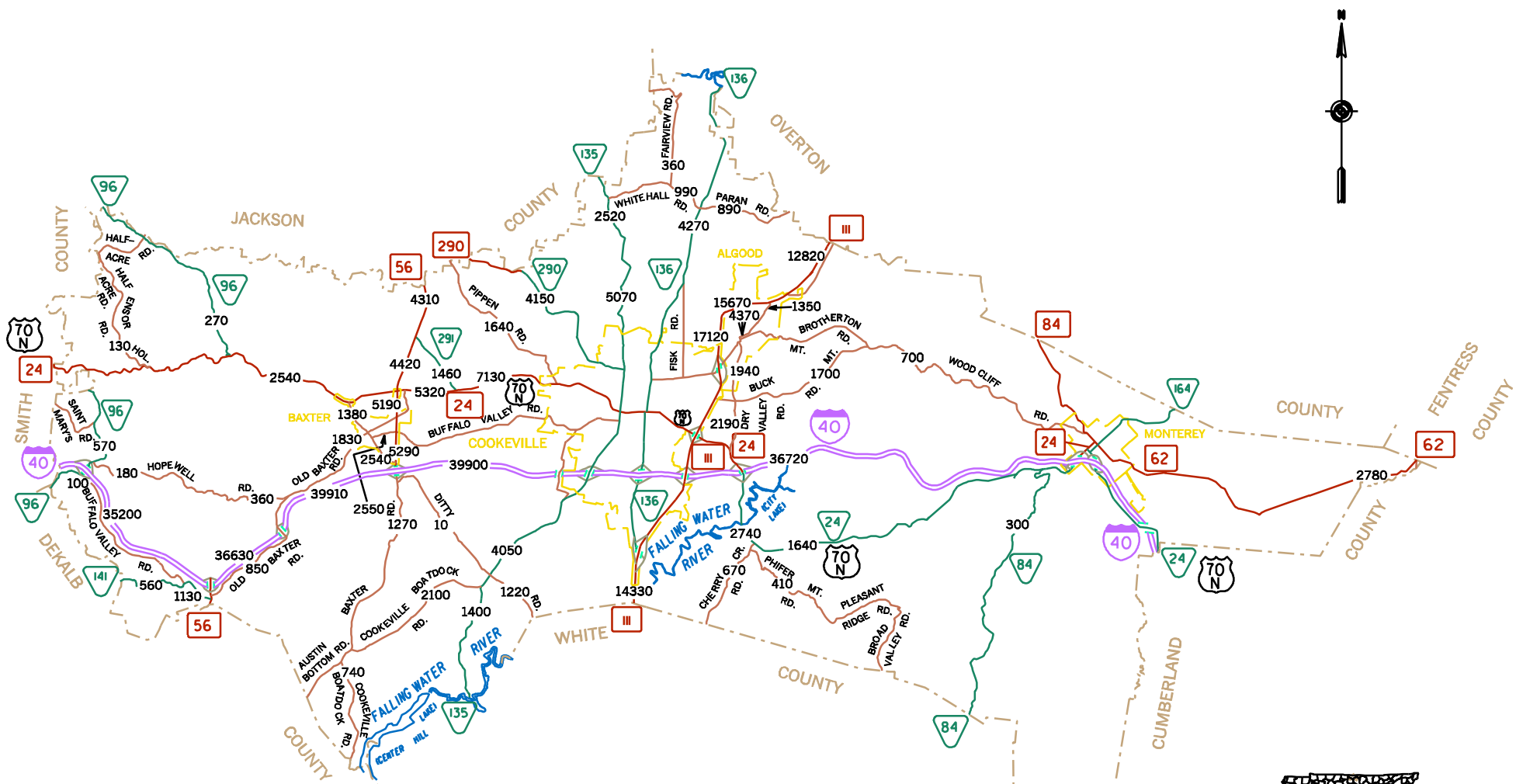
	AVERAGE DAILY TRAFFIC VOLUME
	INTERSTATE HIGHWAY SYSTEM
	U.S. NUMBERED HIGHWAY SYSTEM
	STATE SECONDARY HIGHWAY SYSTEM
	STATE PRIMARY HIGHWAY SYSTEM
	LOCAL ROAD OR STREET
	COUNTY LINE
	STATE LINE
	INCORPORATED CITY BOUNDARY
	RESERVATION BOUNDARY
	WIDE STREAM



PREPARED BY THE  
TENNESSEE DEPARTMENT OF TRANSPORTATION  
PLANNING DIVISION  
IN COOPERATION WITH THE  
U.S. DEPARTMENT OF TRANSPORTATION  
FEDERAL HIGHWAY ADMINISTRATION



2001



# LEGEND

- AVERAGE DAILY TRAFFIC VOLUME
- INTERSTATE HIGHWAY SYSTEM
- U.S. NUMBERED HIGHWAY SYSTEM
- STATE SECONDARY HIGHWAY SYSTEM
- STATE PRIMARY HIGHWAY SYSTEM
- LOCAL ROAD OR STREET
- COUNTY LINE
- STATE LINE
- INCORPORATED CITY BOUNDARY
- RESERVATION BOUNDARY
- WIDE STREAM



## TRAFFIC MAP PUTNAM COUNTY TENNESSEE

PREPARED BY THE  
TENNESSEE DEPARTMENT OF TRANSPORTATION  
PLANNING DIVISION  
IN COOPERATION WITH THE  
U.S. DEPARTMENT OF TRANSPORTATION  
FEDERAL HIGHWAY ADMINISTRATION



2001

	AVERAGE DAILY TRAFFIC VOLUME
	INTERSTATE HIGHWAY SYSTEM
	U.S. NUMBERED HIGHWAY SYSTEM
	STATE SECONDARY HIGHWAY SYSTEM
	STATE PRIMARY HIGHWAY SYSTEM
	LOCAL ROAD OR STREET
	COUNTY LINE
	STATE LINE
	INCORPORATED CITY BOUNDARY
	RESERVATION BOUNDARY
	WIDE STREAM

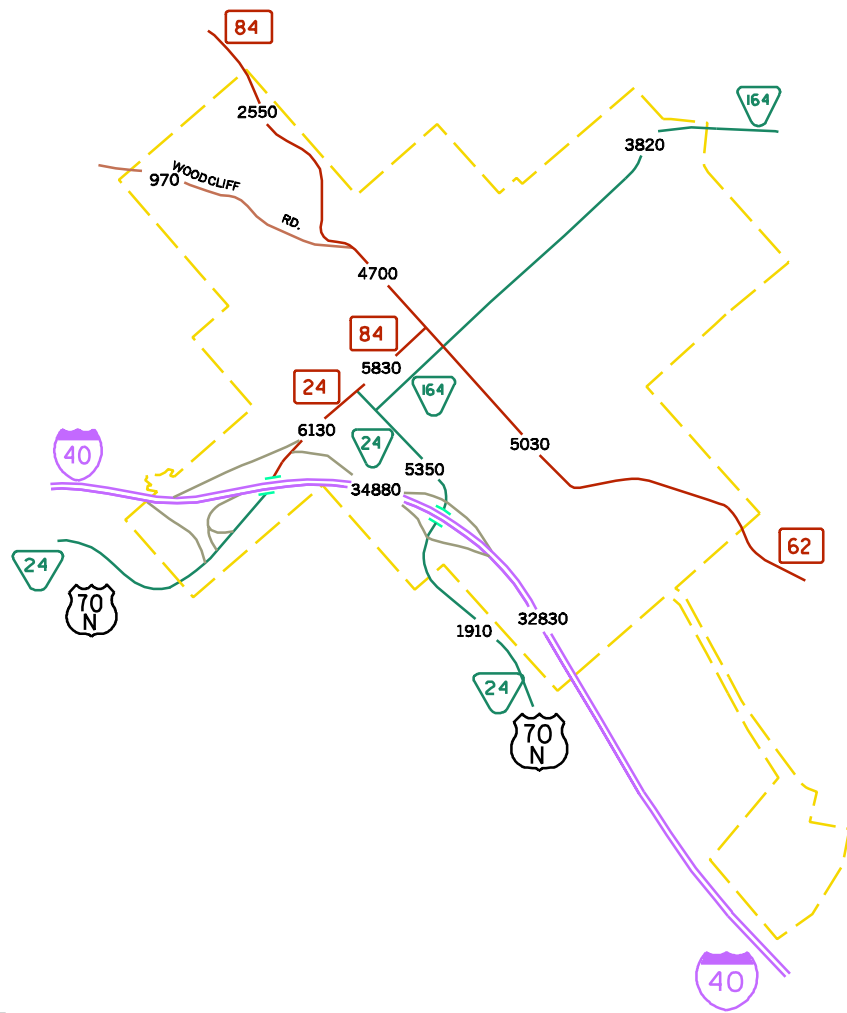


**COOKEVILLE**  
TENNESSEE

SCALE

0.5 0 0.5 MILE

0.5 0 0.5 KILOMETER



# LEGEND

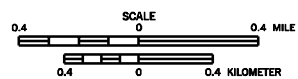
- 320 AVERAGE DAILY TRAFFIC VOLUME
- INTERSTATE HIGHWAY SYSTEM
- U.S. NUMBERED HIGHWAY SYSTEM
- STATE SECONDARY HIGHWAY SYSTEM
- STATE PRIMARY HIGHWAY SYSTEM
- LOCAL ROAD OR STREET
- COUNTY LINE
- STATE LINE
- INCORPORATED CITY BOUNDARY
- RESERVATION BOUNDARY
- WIDE STREAM



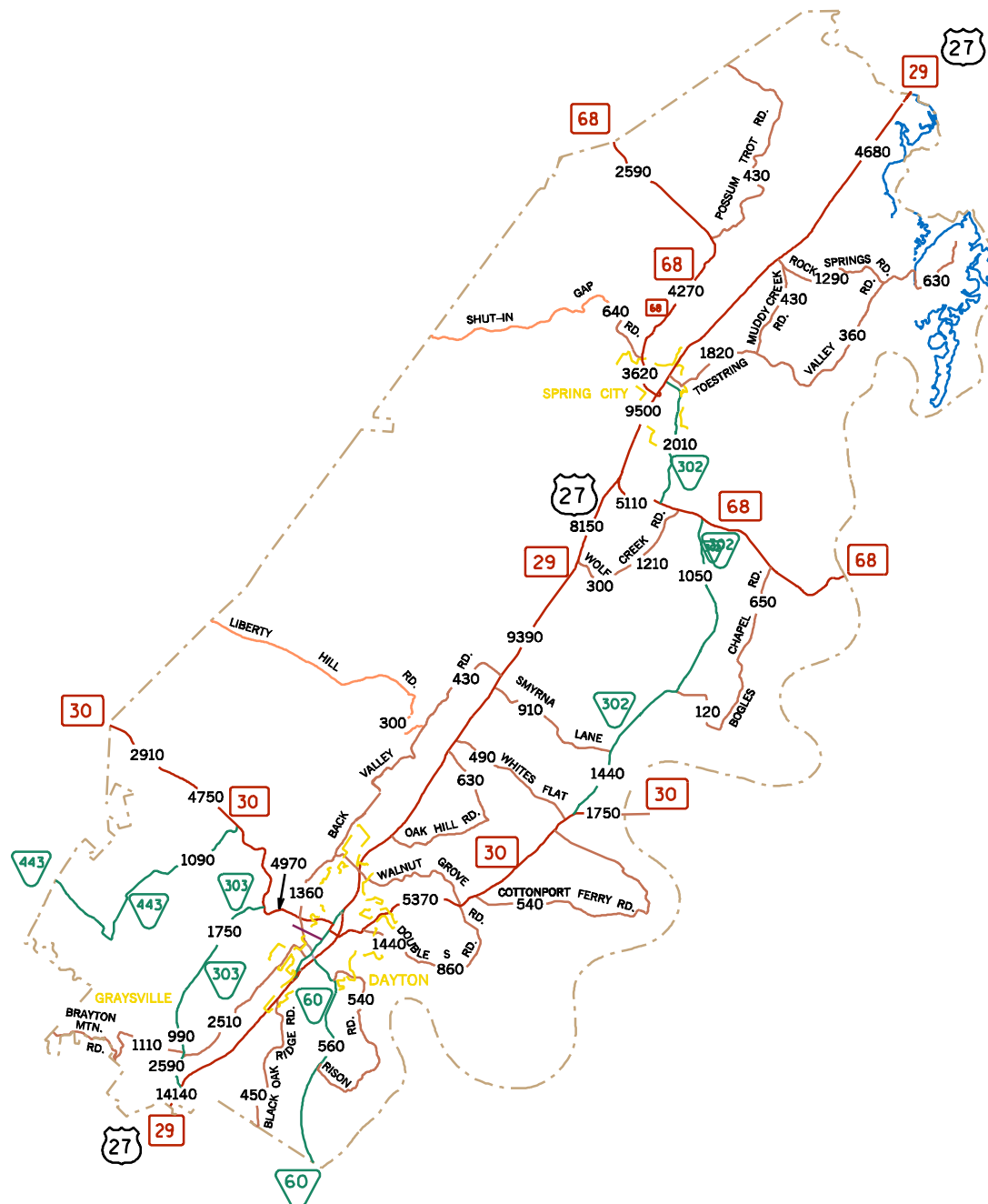
TRAFFIC MAP

## MONTEREY TENNESSEE

PREPARED BY THE  
TENNESSEE DEPARTMENT OF TRANSPORTATION  
PLANNING DIVISION  
IN COOPERATION WITH THE  
U.S. DEPARTMENT OF TRANSPORTATION  
FEDERAL HIGHWAY ADMINISTRATION



2001



# LEGEND

- AVERAGE DAILY TRAFFIC VOLUME
- INTERSTATE HIGHWAY SYSTEM
- U.S. NUMBERED HIGHWAY SYSTEM
- STATE SECONDARY HIGHWAY SYSTEM
- STATE PRIMARY HIGHWAY SYSTEM
- LOCAL ROAD OR STREET
- COUNTY LINE
- STATE LINE
- INCORPORATED CITY BOUNDARY
- RESERVATION BOUNDARY
- WIDE STREAM



TRAFFIC MAP

## RHEA COUNTY TENNESSEE

PREPARED BY THE  
TENNESSEE DEPARTMENT OF TRANSPORTATION  
PLANNING DIVISION  
IN COOPERATION WITH THE  
U.S. DEPARTMENT OF TRANSPORTATION  
FEDERAL HIGHWAY ADMINISTRATION

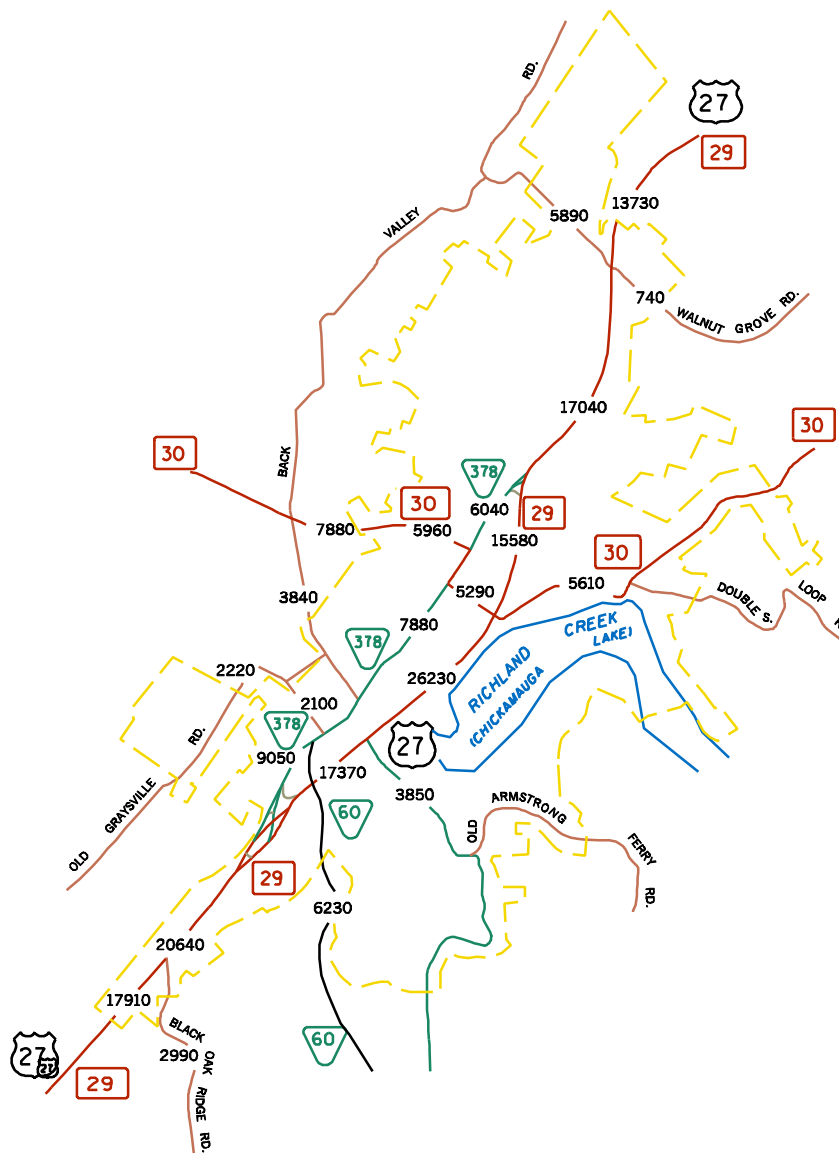


2001



# LEGEND

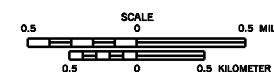
- AVERAGE DAILY TRAFFIC VOLUME
- INTERSTATE HIGHWAY SYSTEM
- U.S. NUMBERED HIGHWAY SYSTEM
- STATE SECONDARY HIGHWAY SYSTEM
- STATE PRIMARY HIGHWAY SYSTEM
- LOCAL ROAD OR STREET
- COUNTY LINE
- STATE LINE
- INCORPORATED CITY BOUNDARY
- RESERVATION BOUNDARY
- WIDE STREAM



TRAFFIC MAP

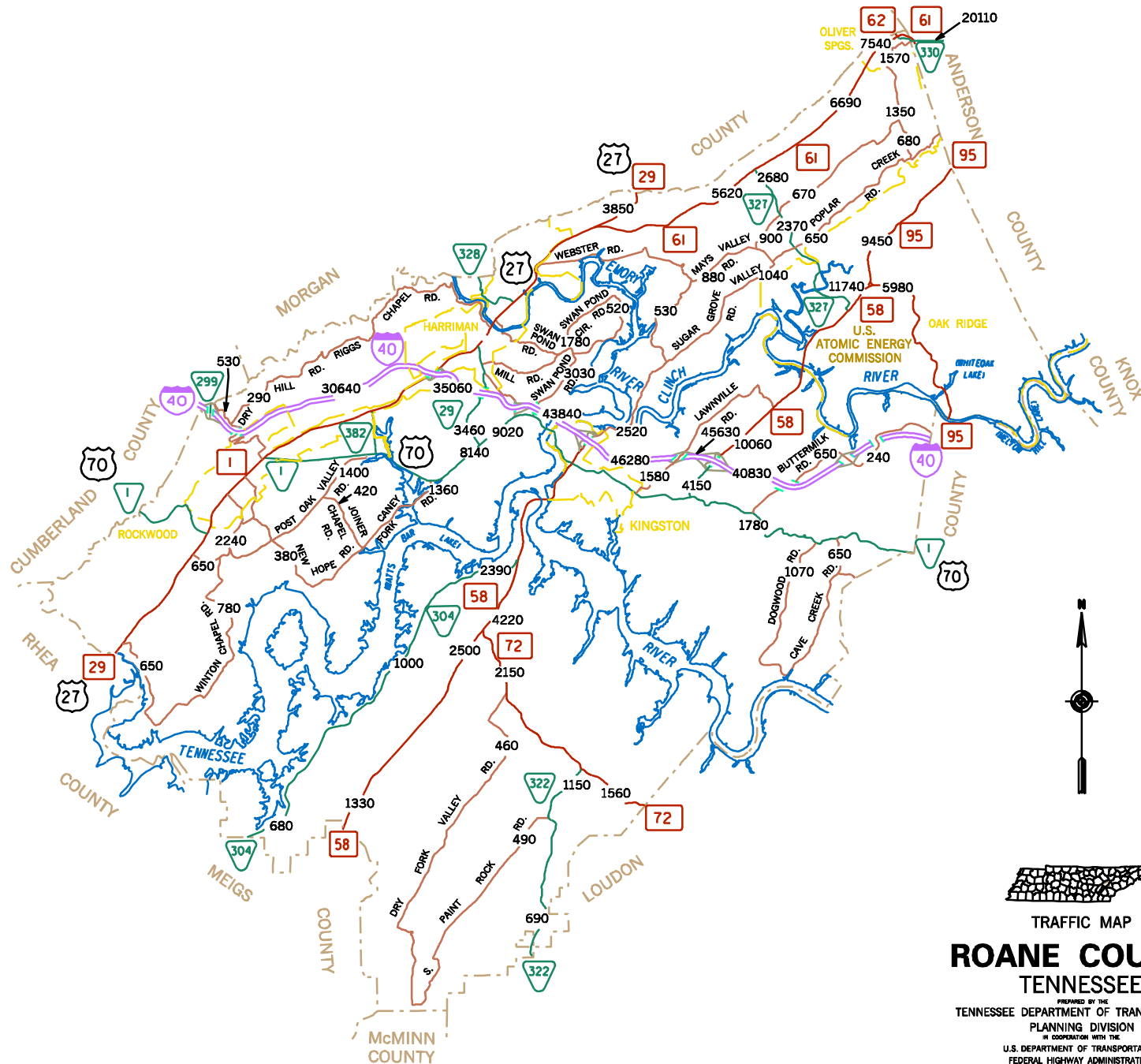
## DAYTON TENNESSEE

PREPARED BY THE  
TENNESSEE DEPARTMENT OF TRANSPORTATION  
PLANNING DIVISION  
IN COOPERATION WITH THE  
U.S. DEPARTMENT OF TRANSPORTATION  
FEDERAL HIGHWAY ADMINISTRATION



2001

- LEGEND**
- AVERAGE DAILY TRAFFIC VOLUME
  - INTERSTATE HIGHWAY SYSTEM
  - U.S. NUMBERED HIGHWAY SYSTEM
  - STATE SECONDARY HIGHWAY SYSTEM
  - STATE PRIMARY HIGHWAY SYSTEM
  - LOCAL ROAD OR STREET
  - COUNTY LINE
  - STATE LINE
  - INCORPORATED CITY BOUNDARY
  - RESERVATION BOUNDARY
  - WIDE STREAM



TRAFFIC MAP






## ROANE COUNTY TENNESSEE

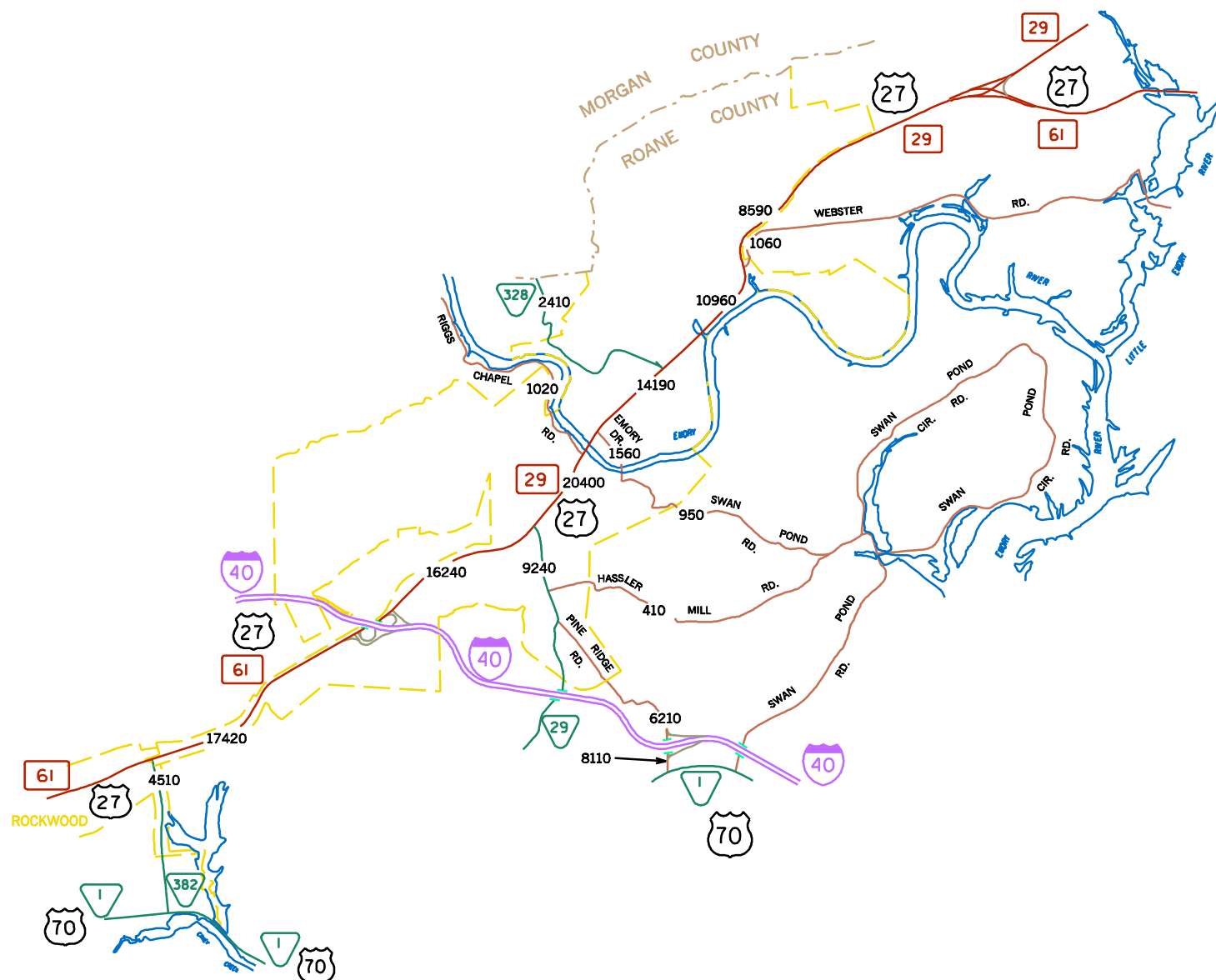
PREPARED BY THE  
TENNESSEE DEPARTMENT OF TRANSPORTATION  
PLANNING DIVISION  
IN COOPERATION WITH THE  
U.S. DEPARTMENT OF TRANSPORTATION  
FEDERAL HIGHWAY ADMINISTRATION



2001

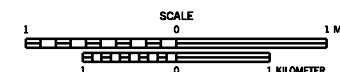
# LEGEND

-  AVERAGE DAILY TRAFFIC VOLUME
-  INTERSTATE HIGHWAY SYSTEM
-  U.S. NUMBERED HIGHWAY SYSTEM
-  STATE SECONDARY HIGHWAY SYSTEM
-  STATE PRIMARY HIGHWAY SYSTEM
-  LOCAL ROAD OR STREET
-  COUNTY LINE
-  STATE LINE
-  INCORPORATED CITY BOUNDARY
-  RESERVATION BOUNDARY
-  WIDE STREAM














## TRAFFIC MAP HARRIMAN TENNESSEE

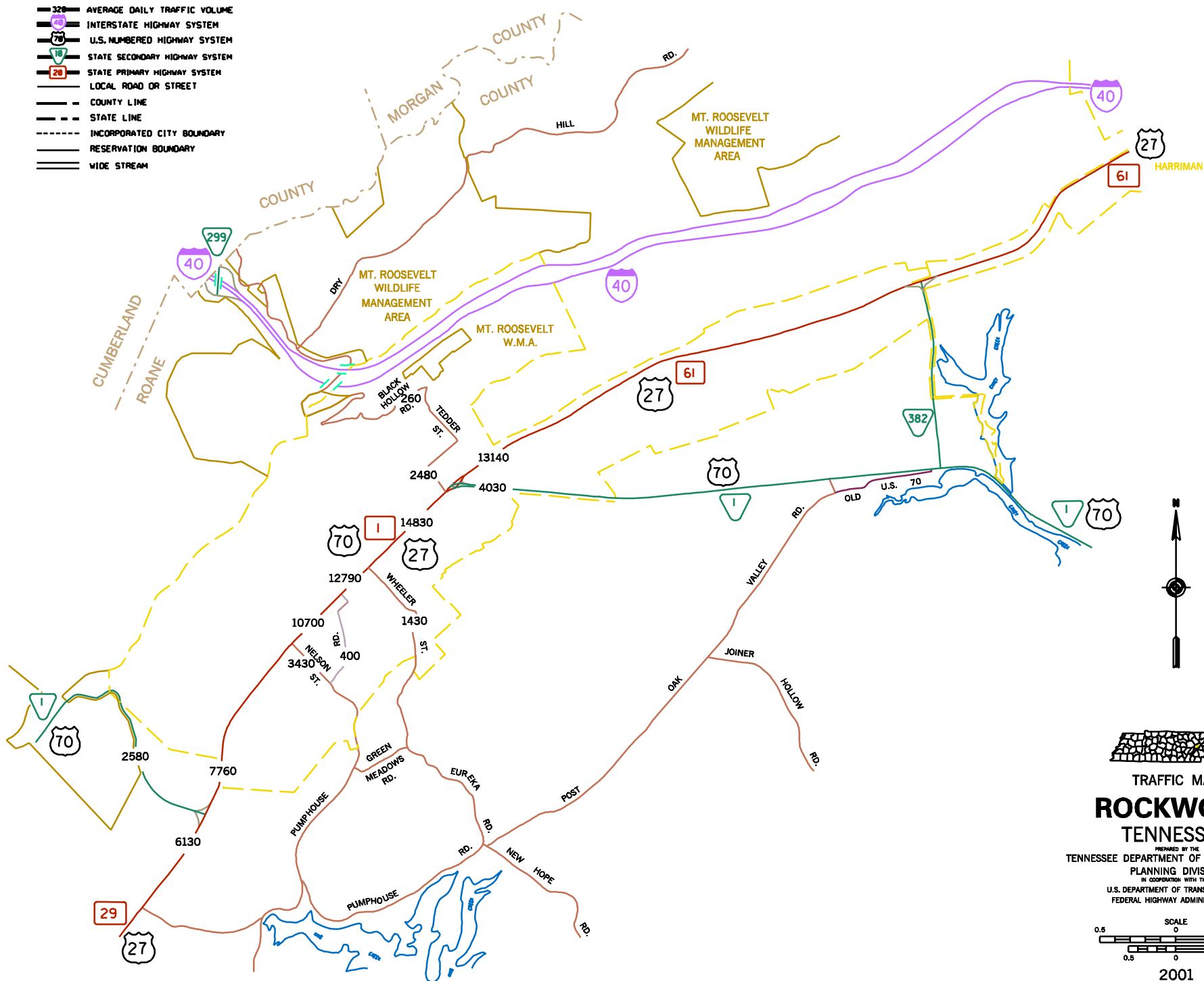
PREPARED BY THE  
TENNESSEE DEPARTMENT OF TRANSPORTATION  
PLANNING DIVISION  
IN COOPERATION WITH THE  
U.S. DEPARTMENT OF TRANSPORTATION  
FEDERAL HIGHWAY ADMINISTRATION



2001

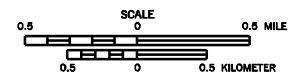
# LEGEND

-  328 AVERAGE DAILY TRAFFIC VOLUME
-  INTERSTATE HIGHWAY SYSTEM
-  U.S. NUMBERED HIGHWAY SYSTEM
-  STATE SECONDARY HIGHWAY SYSTEM
-  STATE PRIMARY HIGHWAY SYSTEM
-  LOCAL ROAD OR STREET
-  COUNTY LINE
-  STATE LINE
-  INCORPORATED CITY BOUNDARY
-  RESERVATION BOUNDARY
-  WIDE STREAM

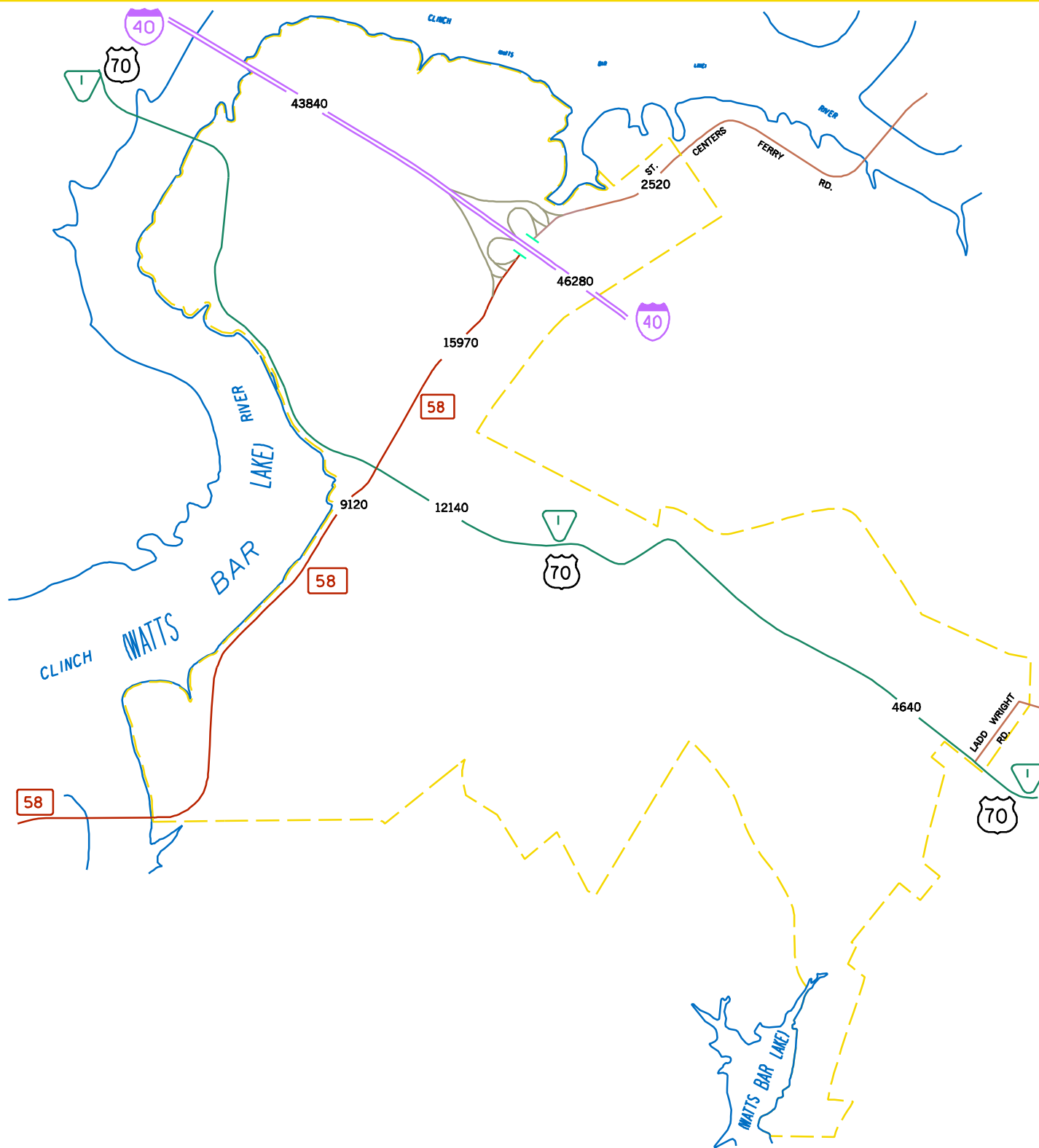


## TRAFFIC MAP ROCKWOOD TENNESSEE

PREPARED BY THE  
TENNESSEE DEPARTMENT OF TRANSPORTATION  
PLANNING DIVISION  
IN COOPERATION WITH THE  
U.S. DEPARTMENT OF TRANSPORTATION  
FEDERAL HIGHWAY ADMINISTRATION



2001



# LEGEND

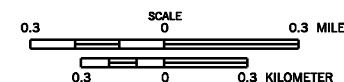
- 320 AVERAGE DAILY TRAFFIC VOLUME
- INTERSTATE HIGHWAY SYSTEM
- U.S. NUMBERED HIGHWAY SYSTEM
- STATE SECONDARY HIGHWAY SYSTEM
- STATE PRIMARY HIGHWAY SYSTEM
- LOCAL ROAD OR STREET
- COUNTY LINE
- STATE LINE
- INCORPORATED CITY BOUNDARY
- RESERVATION BOUNDARY
- WIDE STREAM



TRAFFIC MAP












## KINGSTON TENNESSEE

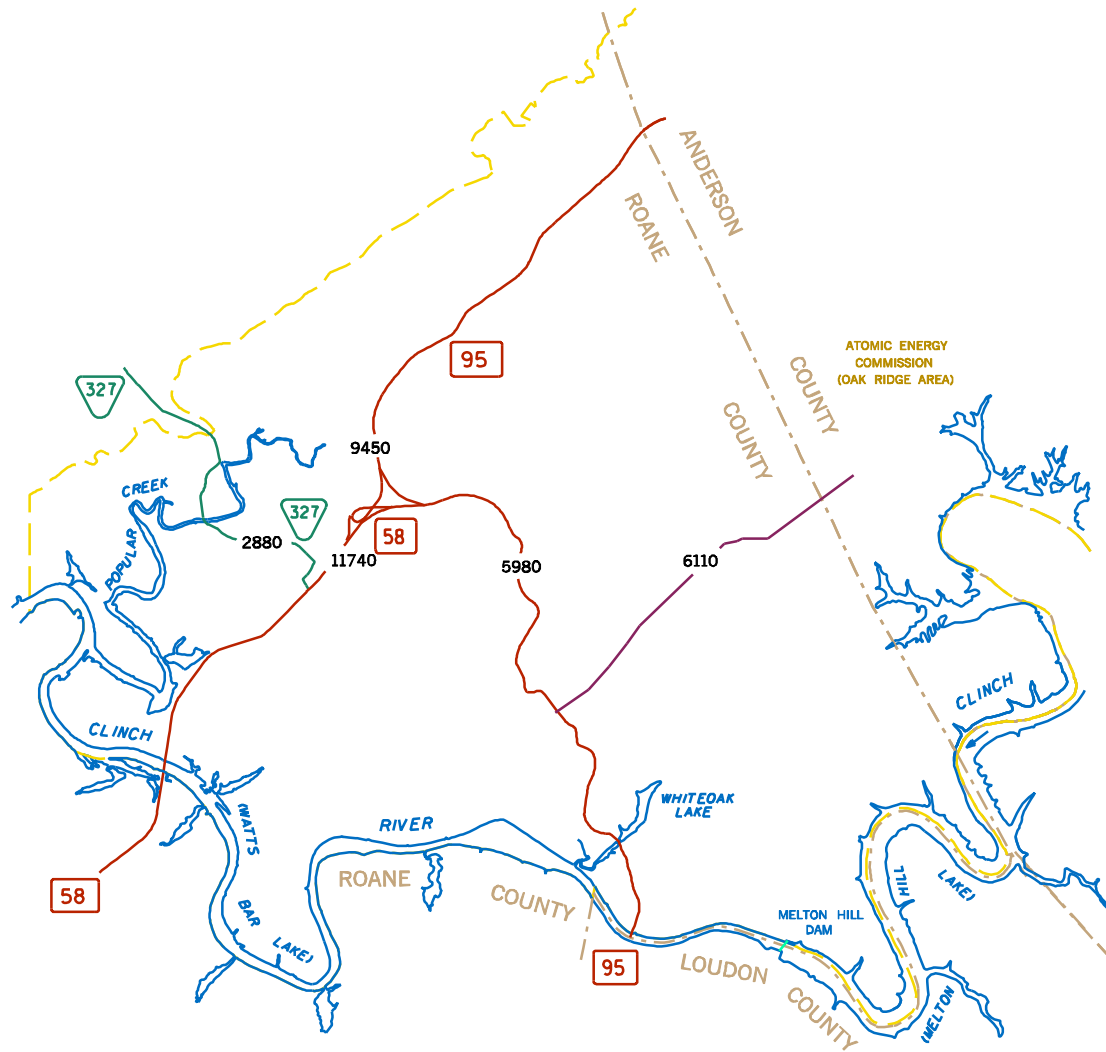
PREPARED BY THE  
TENNESSEE DEPARTMENT OF TRANSPORTATION  
PLANNING DIVISION  
IN COOPERATION WITH THE  
U.S. DEPARTMENT OF TRANSPORTATION  
FEDERAL HIGHWAY ADMINISTRATION



2001

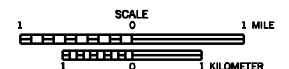
# LEGEND

-  AVERAGE DAILY TRAFFIC VOLUME
-  INTERSTATE HIGHWAY SYSTEM
-  U.S. NUMBERED HIGHWAY SYSTEM
-  STATE SECONDARY HIGHWAY SYSTEM
-  STATE PRIMARY HIGHWAY SYSTEM
-  LOCAL ROAD OR STREET
-  COUNTY LINE
-  STATE LINE
-  INCORPORATED CITY BOUNDARY
-  RESERVATION BOUNDARY
-  WIDE STREAM



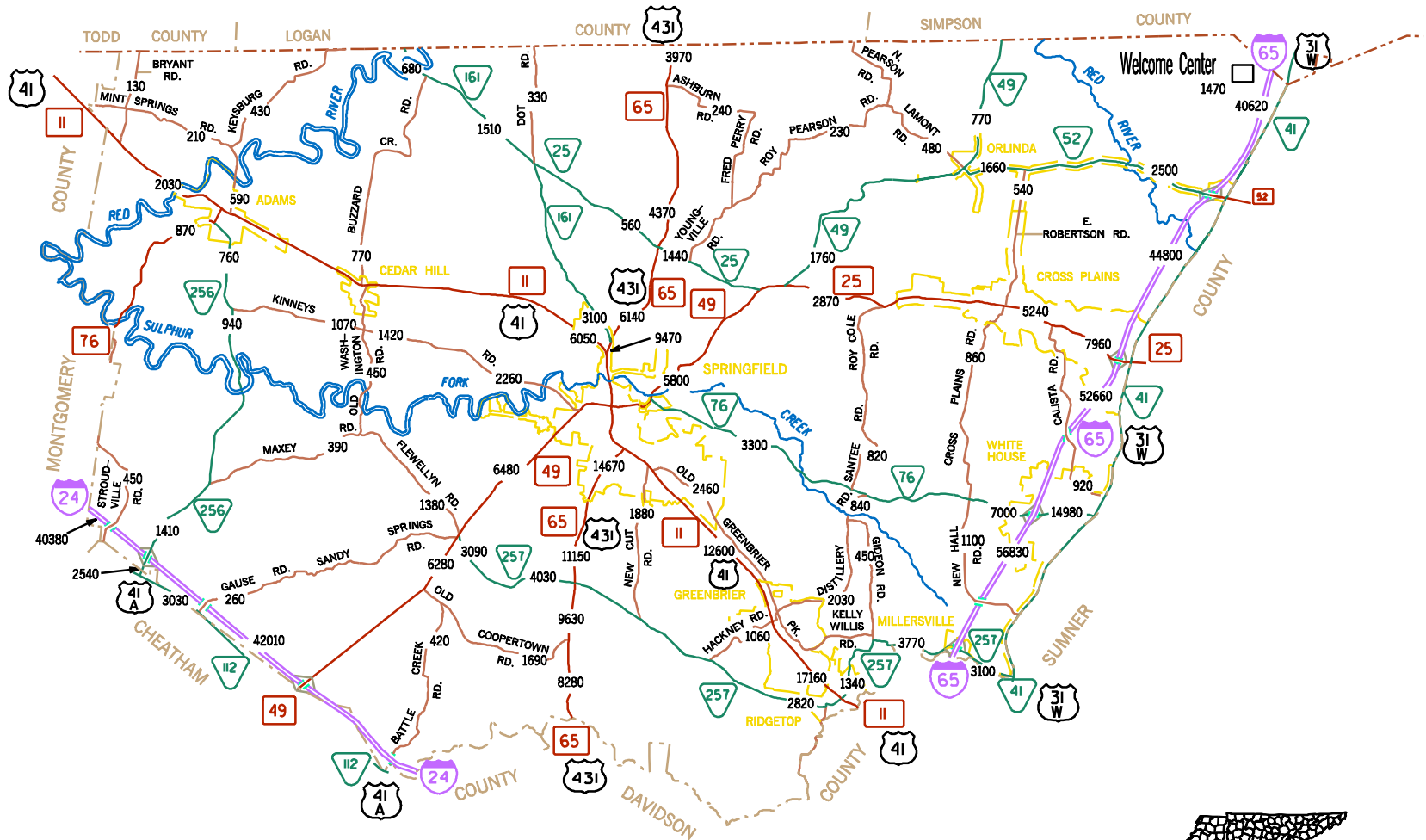
## TRAFFIC MAP OAK RIDGE TENNESSEE

PREPARED BY THE  
TENNESSEE DEPARTMENT OF TRANSPORTATION  
PLANNING DIVISION  
IN COOPERATION WITH THE  
U.S. DEPARTMENT OF TRANSPORTATION  
FEDERAL HIGHWAY ADMINISTRATION



**THIS MAP IS FOR THE PORTION OF THE CITY  
OF OAK RIDGE  
LAYING INSIDE ROANE COUNTY**

# KENTUCKY



## LEGEND

- AVERAGE DAILY TRAFFIC VOLUME
- INTERSTATE HIGHWAY SYSTEM
- U.S. NUMBERED HIGHWAY SYSTEM
- STATE SECONDARY HIGHWAY SYSTEM
- STATE PRIMARY HIGHWAY SYSTEM
- LOCAL ROAD OR STREET
- COUNTY LINE
- STATE LINE
- INCORPORATED CITY BOUNDARY
- RESERVATION BOUNDARY
- WIDE STREAM



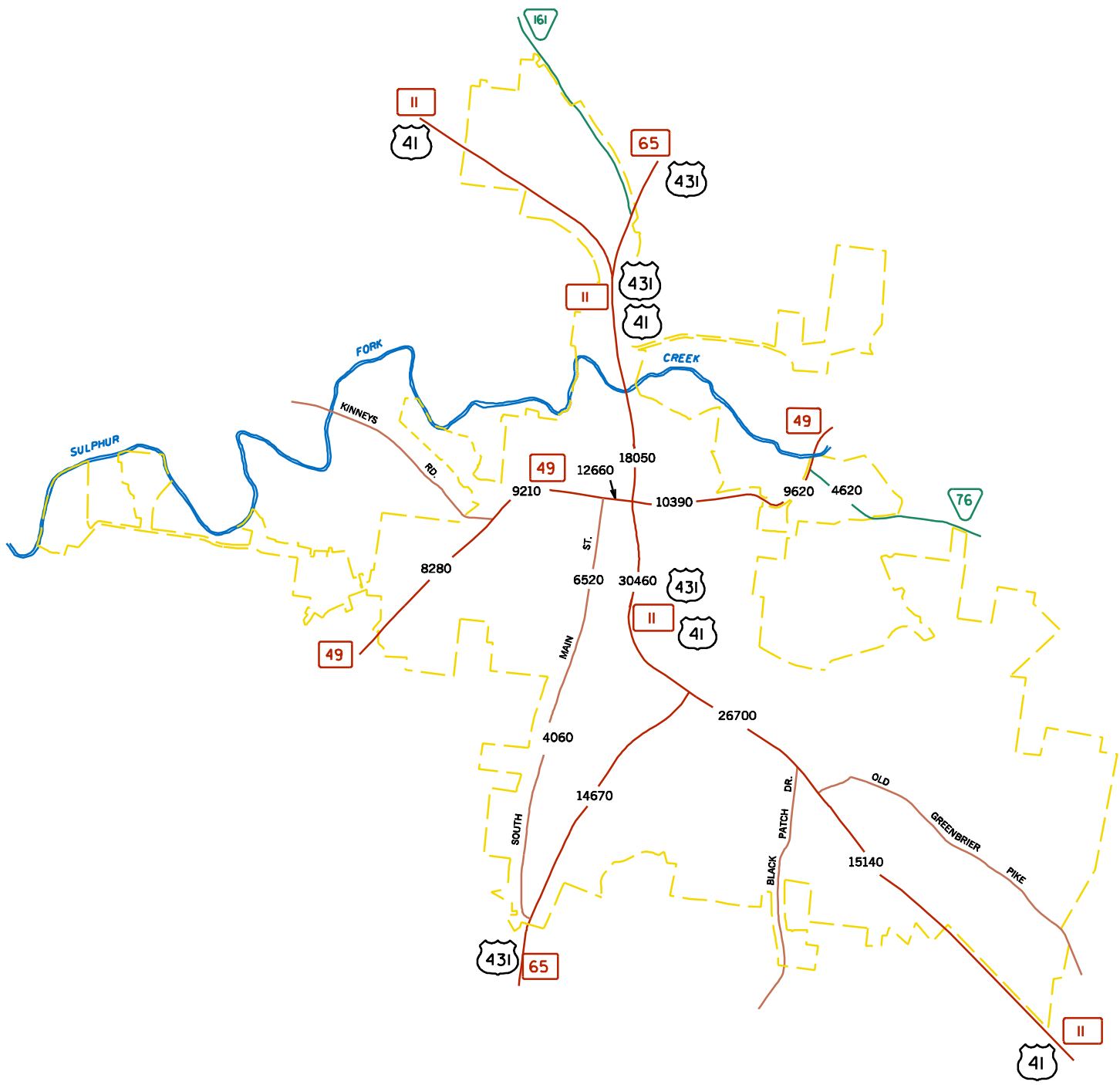
TRAFFIC MAP

## ROBERTSON COUNTY TENNESSEE

PREPARED BY THE  
TENNESSEE DEPARTMENT OF TRANSPORTATION  
PLANNING DIVISION  
IN COOPERATION WITH THE  
U.S. DEPARTMENT OF TRANSPORTATION  
FEDERAL HIGHWAY ADMINISTRATION



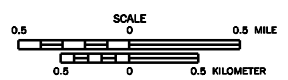
2001



- ### LEGEND
- AVERAGE DAILY TRAFFIC VOLUME
  - INTERSTATE HIGHWAY SYSTEM
  - U.S. NUMBERED HIGHWAY SYSTEM
  - STATE SECONDARY HIGHWAY SYSTEM
  - STATE PRIMARY HIGHWAY SYSTEM
  - LOCAL ROAD OR STREET
  - COUNTY LINE
  - STATE LINE
  - INCORPORATED CITY BOUNDARY
  - RESERVATION BOUNDARY
  - WIDE STREAM














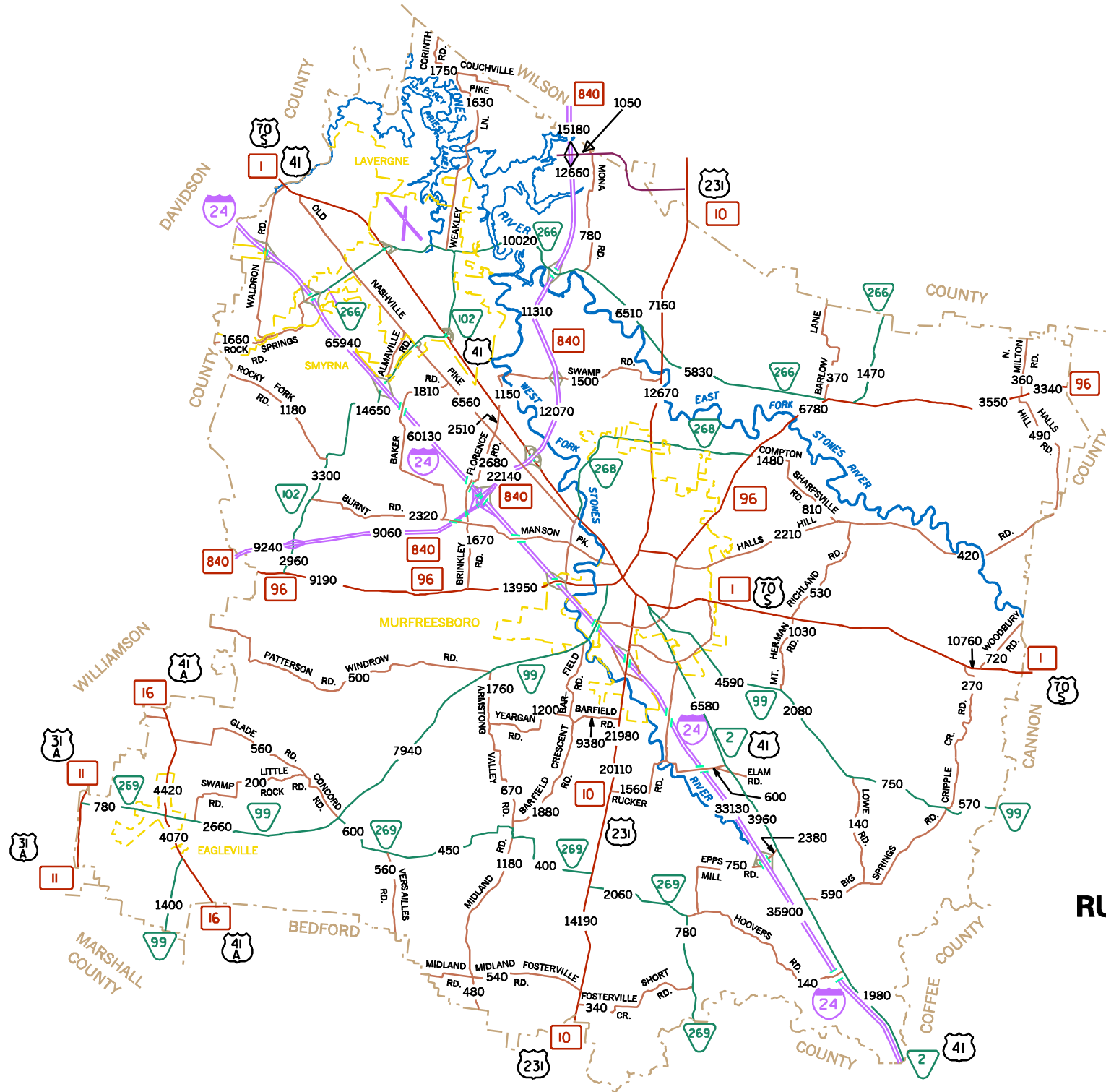
TRAFFIC MAP  
**SPRINGFIELD**  
 TENNESSEE  
PREPARED BY THE  
 TENNESSEE DEPARTMENT OF TRANSPORTATION  
 PLANNING DIVISION  
 IN COOPERATION WITH THE  
 U.S. DEPARTMENT OF TRANSPORTATION  
 FEDERAL HIGHWAY ADMINISTRATION



2001

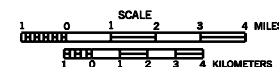
# LEGEND

-  AVERAGE DAILY TRAFFIC VOLUME
-  INTERSTATE HIGHWAY SYSTEM
-  U.S. NUMBERED HIGHWAY SYSTEM
-  STATE SECONDARY HIGHWAY SYSTEM
-  STATE PRIMARY HIGHWAY SYSTEM
-  LOCAL ROAD OR STREET
-  COUNTY LINE
-  STATE LINE
-  INCORPORATED CITY BOUNDARY
-  RESERVATION BOUNDARY
-  WIDE STREAM














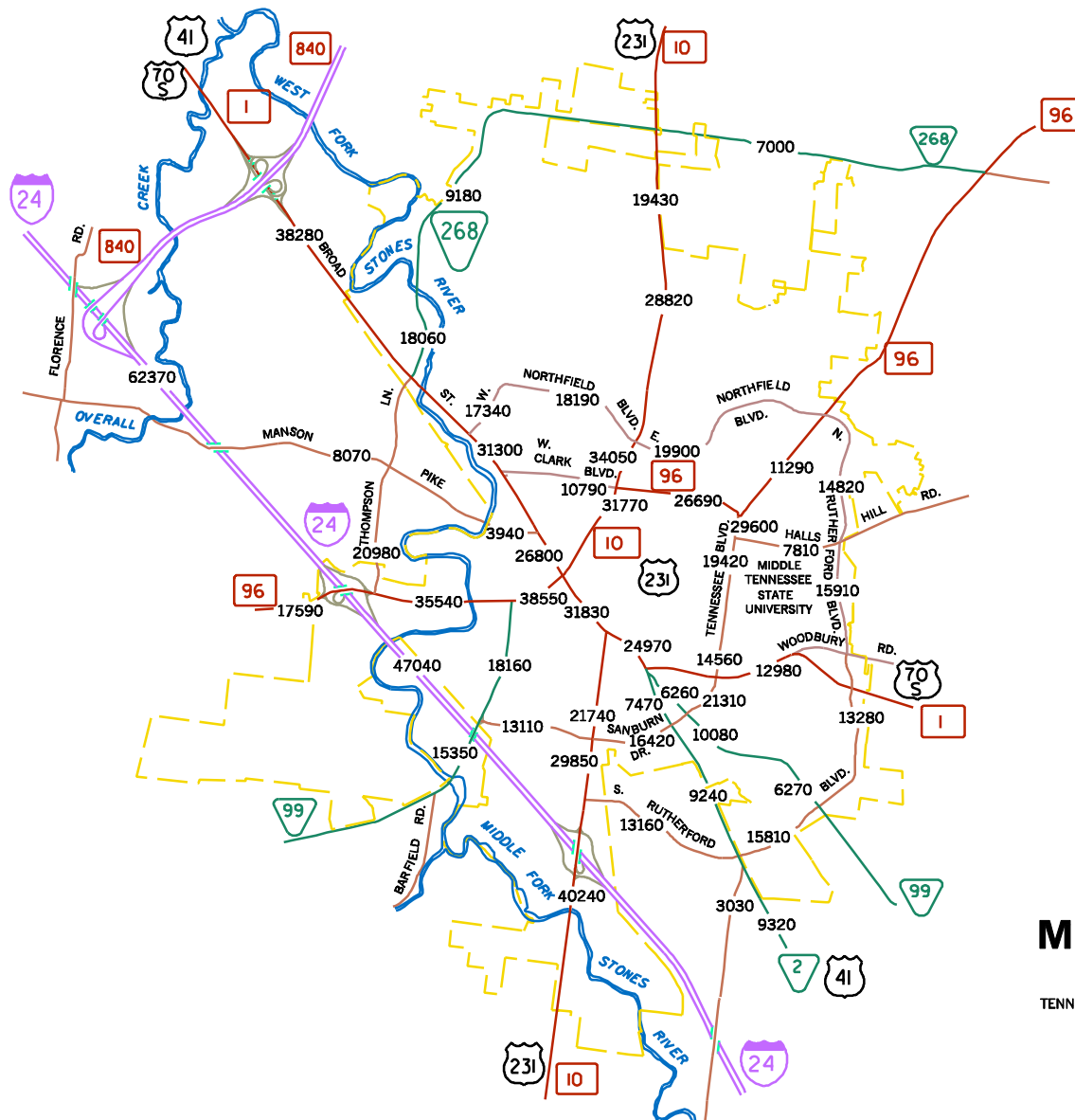
## TRAFFIC MAP RUTHERFORD COUNTY TENNESSEE

PREPARED BY THE  
TENNESSEE DEPARTMENT OF TRANSPORTATION  
PLANNING DIVISION  
IN COOPERATION WITH THE  
U.S. DEPARTMENT OF TRANSPORTATION  
FEDERAL HIGHWAY ADMINISTRATION

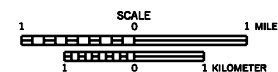


2001

- LEGEND**
-  AVERAGE DAILY TRAFFIC VOLUME
  -  INTERSTATE HIGHWAY SYSTEM
  -  U.S. NUMBERED HIGHWAY SYSTEM
  -  STATE SECONDARY HIGHWAY SYSTEM
  -  STATE PRIMARY HIGHWAY SYSTEM
  -  LOCAL ROAD OR STREET
  -  COUNTY LINE
  -  STATE LINE
  -  INCORPORATED CITY BOUNDARY
  -  RESERVATION BOUNDARY
  -  WIDE STREAM


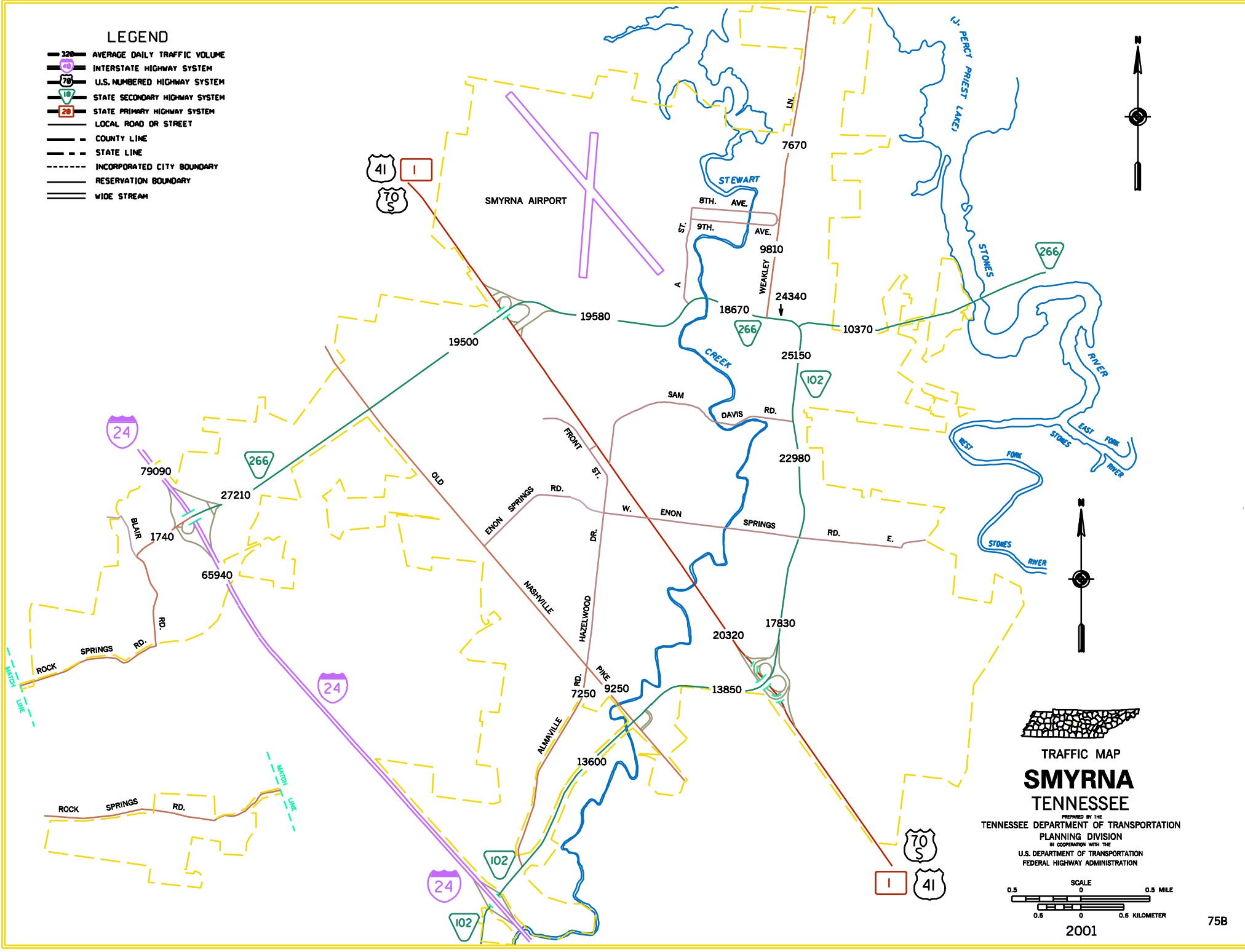


TRAFFIC MAP  
**MURFREESBORO**  
 TENNESSEE  
 PREPARED BY THE  
 TENNESSEE DEPARTMENT OF TRANSPORTATION  
 PLANNING DIVISION  
 IN COOPERATION WITH THE  
 U.S. DEPARTMENT OF TRANSPORTATION  
 FEDERAL HIGHWAY ADMINISTRATION



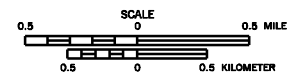
# LEGEND

- 320 AVERAGE DAILY TRAFFIC VOLUME
- INTERSTATE HIGHWAY SYSTEM
- U.S. NUMBERED HIGHWAY SYSTEM
- STATE SECONDARY HIGHWAY SYSTEM
- STATE PRIMARY HIGHWAY SYSTEM
- LOCAL ROAD OR STREET
- COUNTY LINE
- STATE LINE
- INCORPORATED CITY BOUNDARY
- RESERVATION BOUNDARY
- WIDE STREAM














## TRAFFIC MAP SMYRNA TENNESSEE

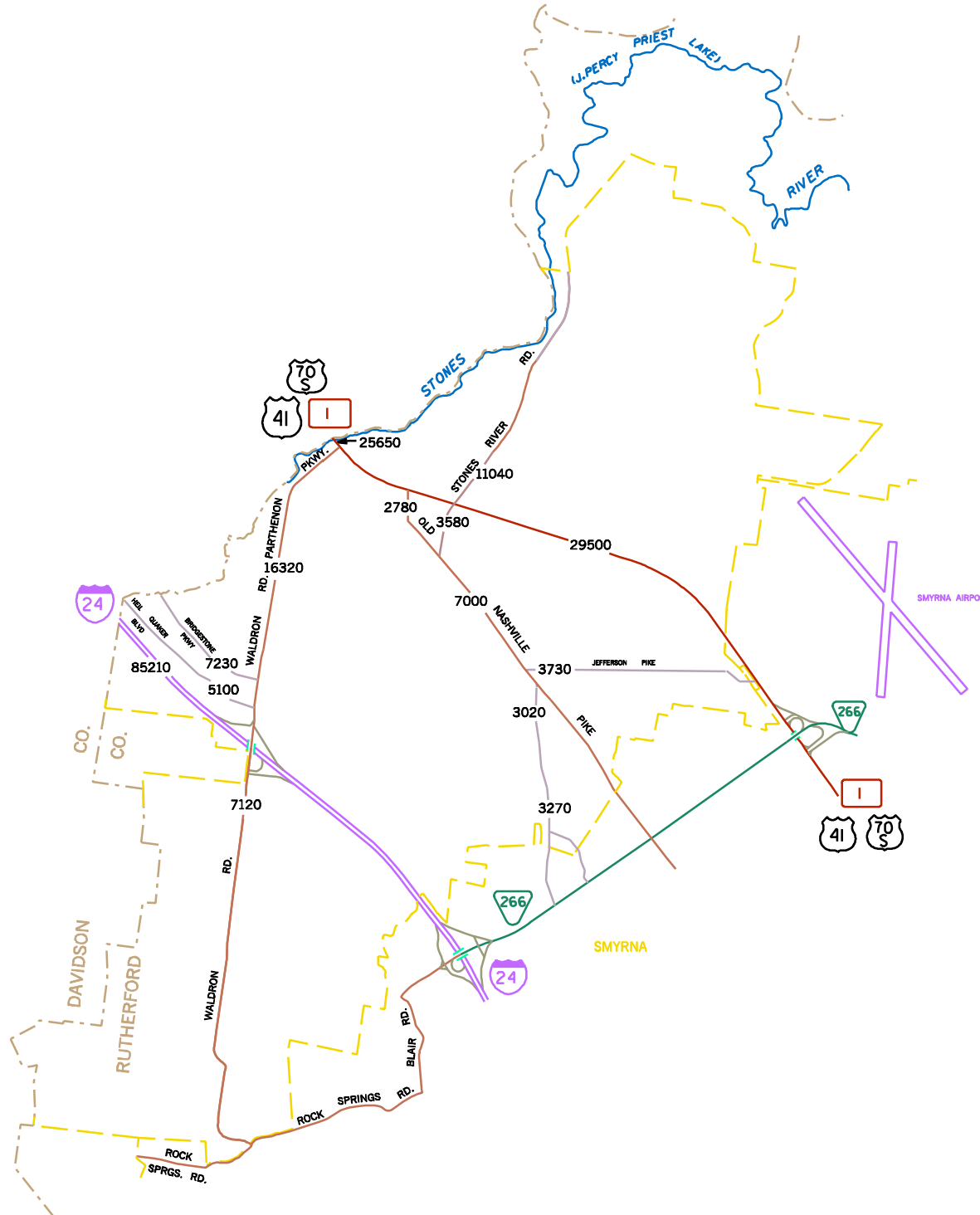
PREPARED BY THE  
TENNESSEE DEPARTMENT OF TRANSPORTATION  
PLANNING DIVISION  
IN COOPERATION WITH THE  
U.S. DEPARTMENT OF TRANSPORTATION  
FEDERAL HIGHWAY ADMINISTRATION



2001

# LEGEND

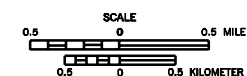
-  AVERAGE DAILY TRAFFIC VOLUME
-  INTERSTATE HIGHWAY SYSTEM
-  U.S. NUMBERED HIGHWAY SYSTEM
-  STATE SECONDARY HIGHWAY SYSTEM
-  STATE PRIMARY HIGHWAY SYSTEM
-  LOCAL ROAD OR STREET
-  COUNTY LINE
-  STATE LINE
-  INCORPORATED CITY BOUNDARY
-  RESERVATION BOUNDARY
-  WIDE STREAM



TRAFFIC MAP

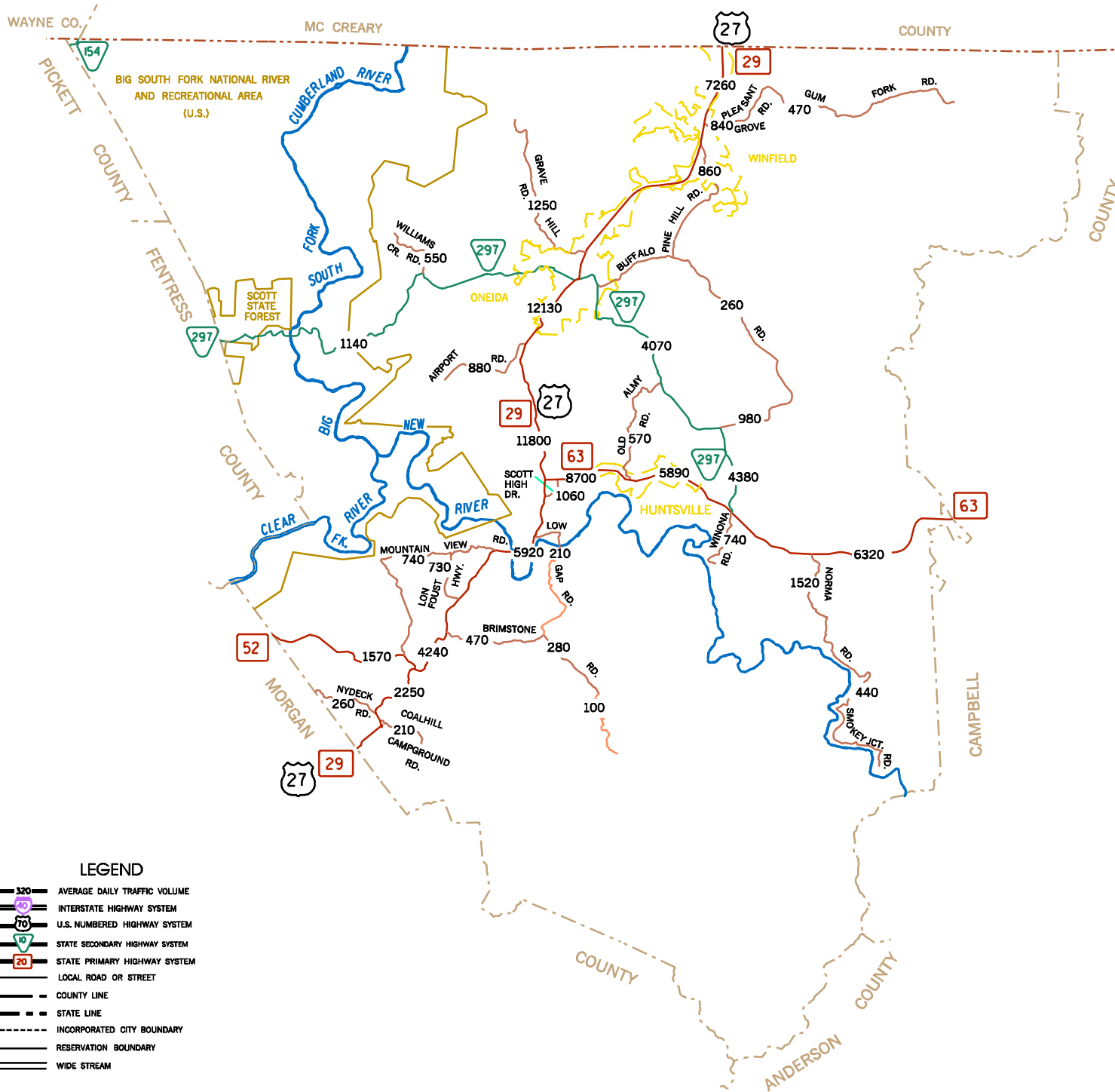
## LAVERNE TENNESSEE

PREPARED BY THE  
TENNESSEE DEPARTMENT OF TRANSPORTATION  
PLANNING DIVISION  
IN COOPERATION WITH THE  
U.S. DEPARTMENT OF TRANSPORTATION  
FEDERAL HIGHWAY ADMINISTRATION



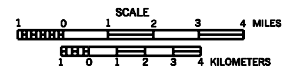
2001

# K E N T U C K Y














## TRAFFIC MAP SCOTT COUNTY TENNESSEE

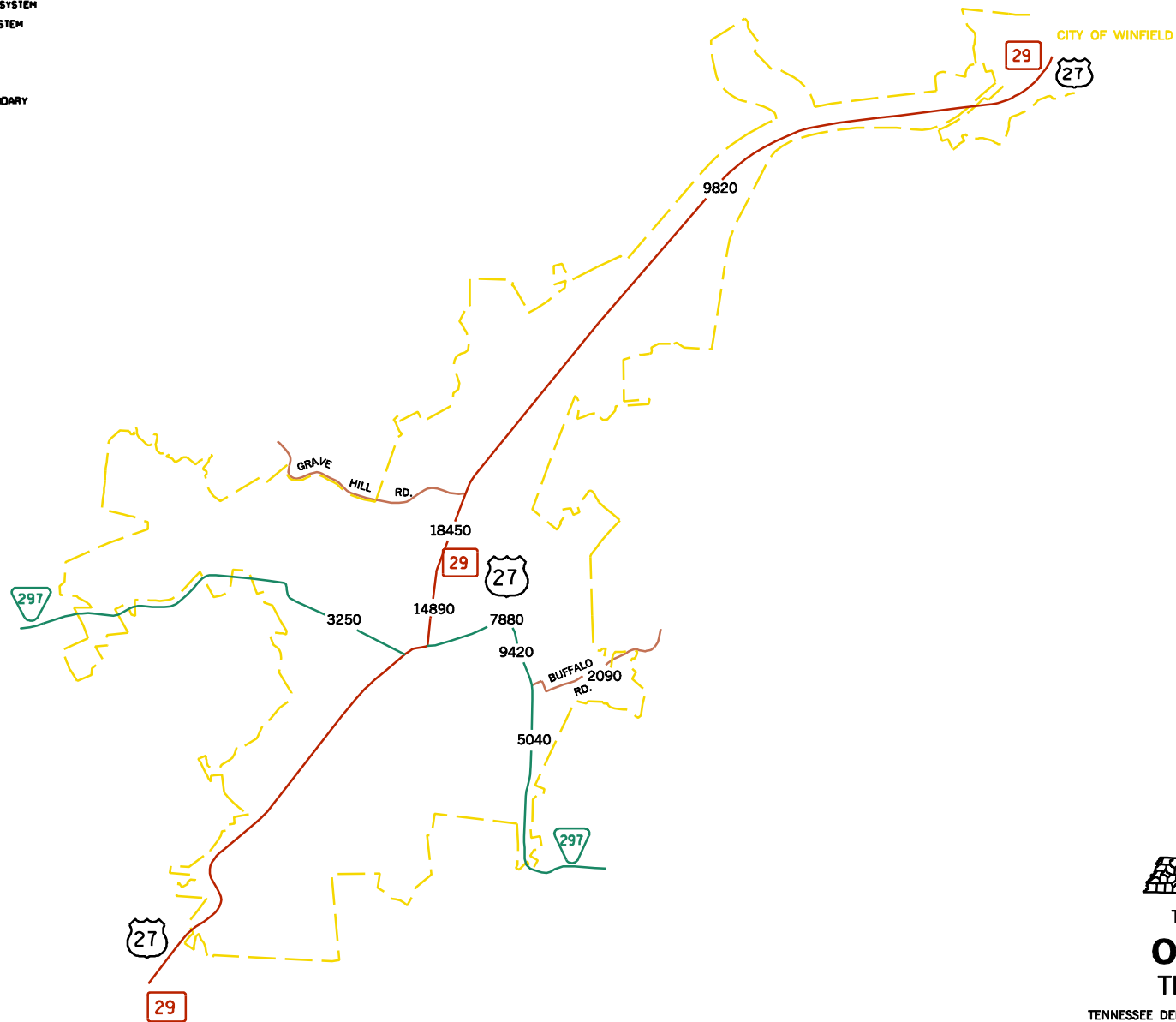
PREPARED BY THE  
TENNESSEE DEPARTMENT OF TRANSPORTATION  
PLANNING DIVISION  
IN COOPERATION WITH THE  
U.S. DEPARTMENT OF TRANSPORTATION  
FEDERAL HIGHWAY ADMINISTRATION



2001

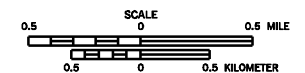
# LEGEND

-  AVERAGE DAILY TRAFFIC VOLUME
-  INTERSTATE HIGHWAY SYSTEM
-  U.S. NUMBERED HIGHWAY SYSTEM
-  STATE SECONDARY HIGHWAY SYSTEM
-  STATE PRIMARY HIGHWAY SYSTEM
-  LOCAL ROAD OR STREET
-  COUNTY LINE
-  STATE LINE
-  INCORPORATED CITY BOUNDARY
-  RESERVATION BOUNDARY
-  WIDE STREAM

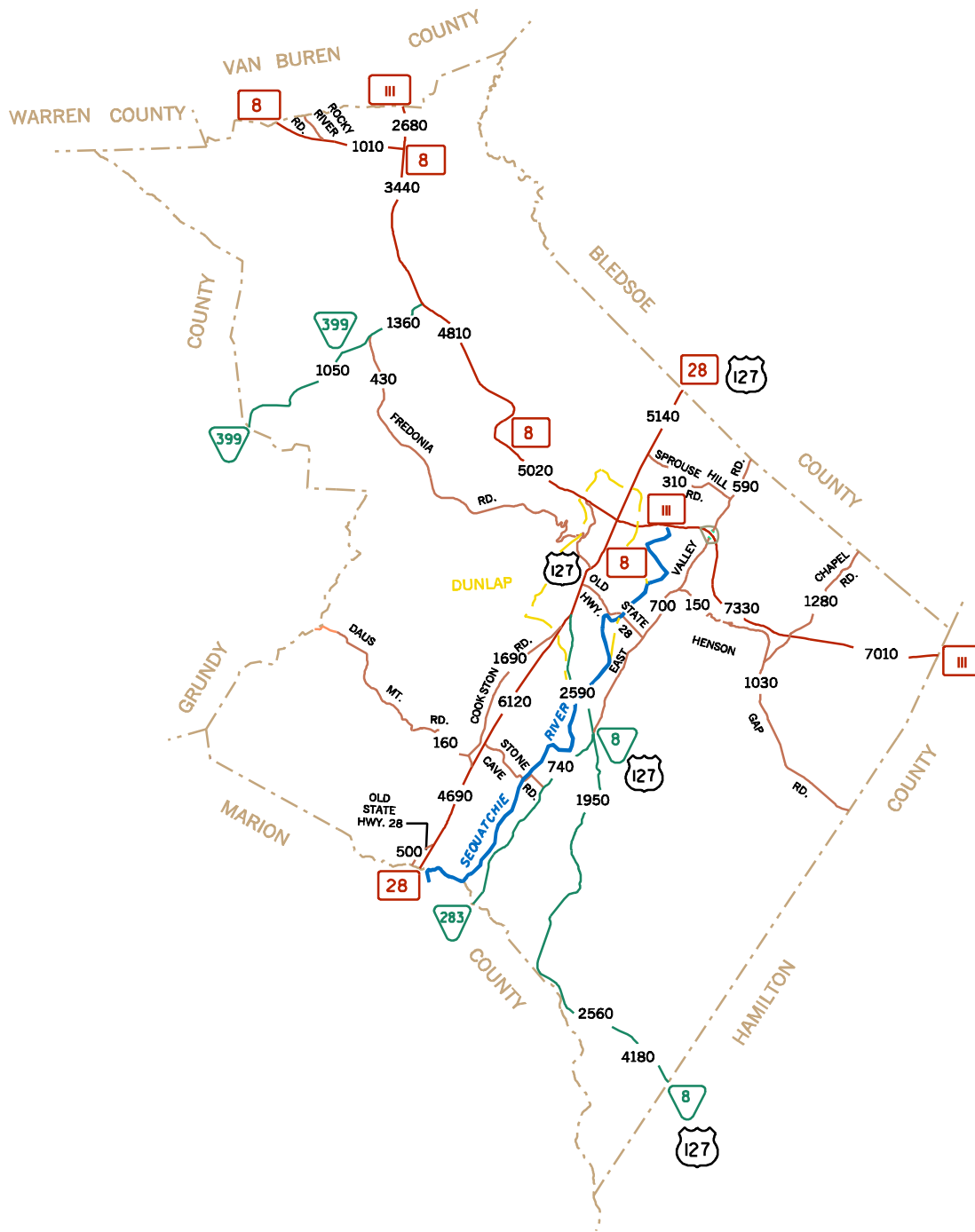


## TRAFFIC MAP ONEIDA TENNESSEE

PREPARED BY THE  
TENNESSEE DEPARTMENT OF TRANSPORTATION  
PLANNING DIVISION  
IN COOPERATION WITH THE  
U.S. DEPARTMENT OF TRANSPORTATION  
FEDERAL HIGHWAY ADMINISTRATION



2001



# LEGEND

- 320 AVERAGE DAILY TRAFFIC VOLUME
- INTERSTATE HIGHWAY SYSTEM
- U.S. NUMBERED HIGHWAY SYSTEM
- STATE SECONDARY HIGHWAY SYSTEM
- STATE PRIMARY HIGHWAY SYSTEM
- LOCAL ROAD OR STREET
- COUNTY LINE
- STATE LINE
- INCORPORATED CITY BOUNDARY
- RESERVATION BOUNDARY
- WIDE STREAM



## TRAFFIC MAP **SEQUATCHIE COUNTY** **TENNESSEE**

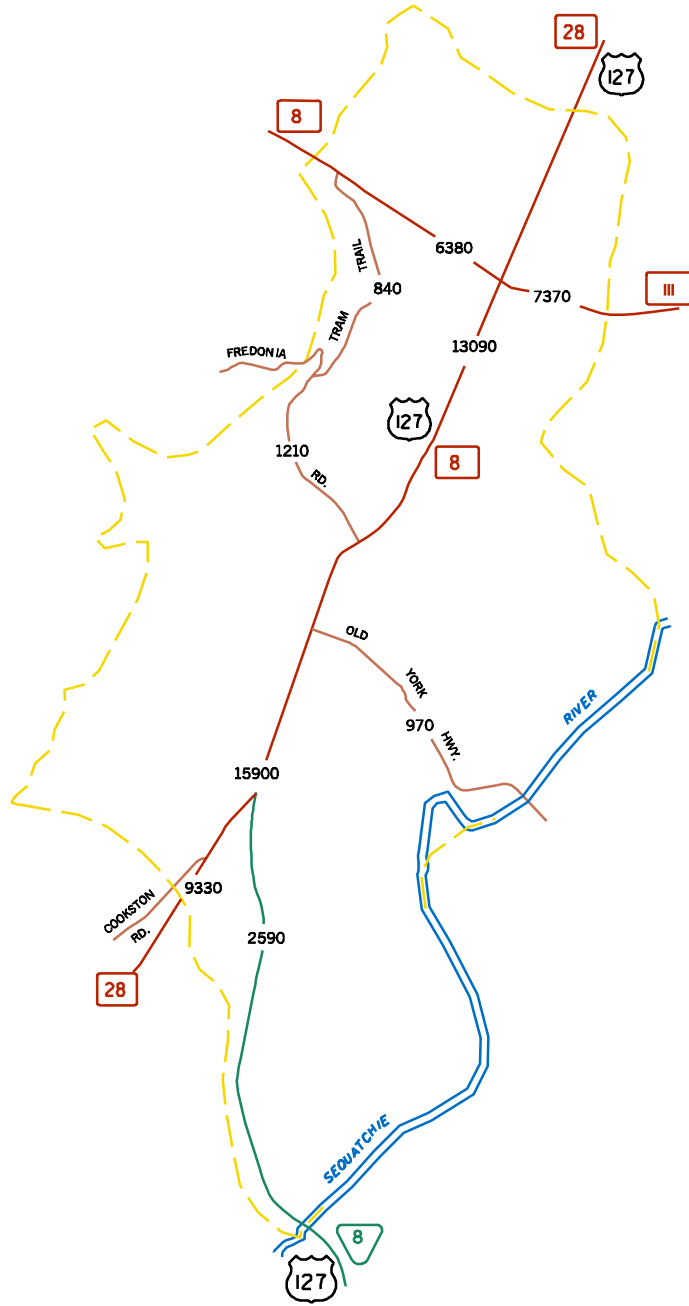
PREPARED BY THE  
 TENNESSEE DEPARTMENT OF TRANSPORTATION  
 PLANNING DIVISION  
 IN COOPERATION WITH THE  
 U.S. DEPARTMENT OF TRANSPORTATION  
 FEDERAL HIGHWAY ADMINISTRATION



2001

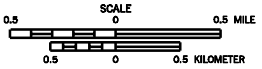
LEGEND

- 320 AVERAGE DAILY TRAFFIC VOLUME
- INTERSTATE HIGHWAY SYSTEM
- U.S. NUMBERED HIGHWAY SYSTEM
- STATE SECONDARY HIGHWAY SYSTEM
- STATE PRIMARY HIGHWAY SYSTEM
- LOCAL ROAD OR STREET
- COUNTY LINE
- STATE LINE
- INCORPORATED CITY BOUNDARY
- RESERVATION BOUNDARY
- WIDE STREAM

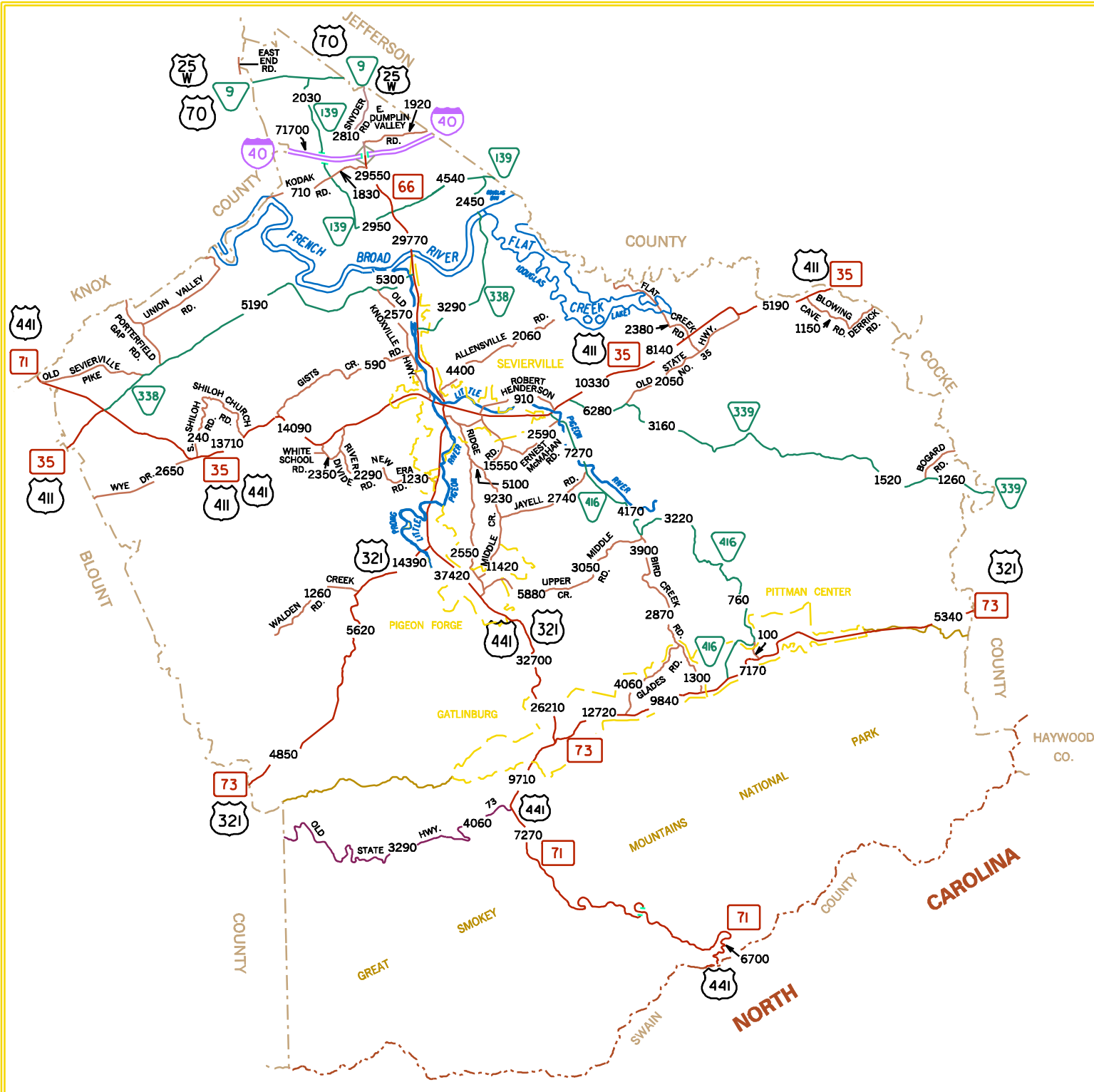


TRAFFIC MAP  
**DUNLAP**  
**TENNESSEE**

PREPARED BY THE  
TENNESSEE DEPARTMENT OF TRANSPORTATION  
PLANNING DIVISION  
IN COOPERATION WITH THE  
U.S. DEPARTMENT OF TRANSPORTATION  
FEDERAL HIGHWAY ADMINISTRATION



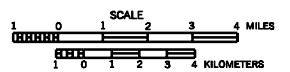
2001



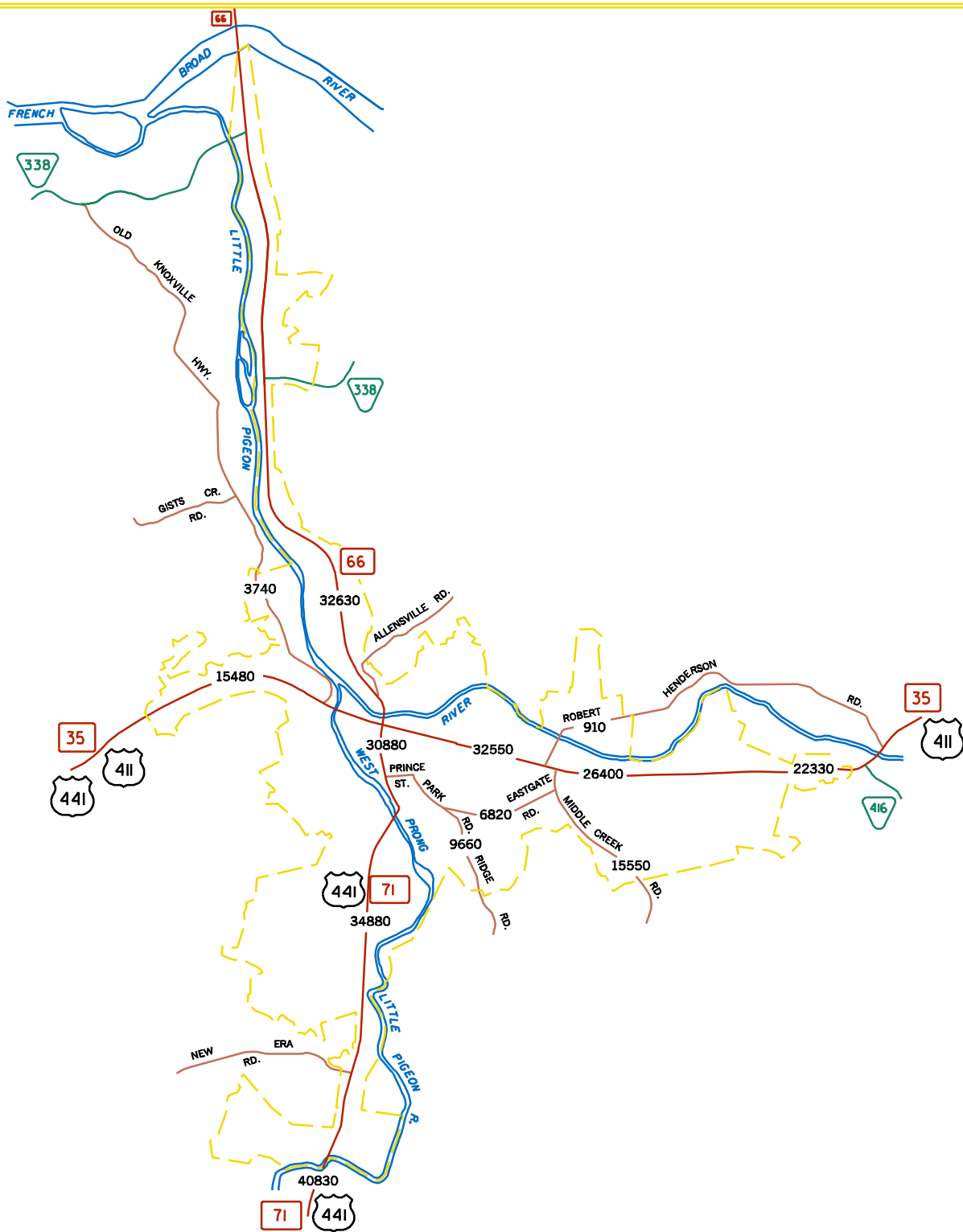
- LEGEND**
- AVERAGE DAILY TRAFFIC VOLUME
  - INTERSTATE HIGHWAY SYSTEM
  - U.S. NUMBERED HIGHWAY SYSTEM
  - STATE SECONDARY HIGHWAY SYSTEM
  - STATE PRIMARY HIGHWAY SYSTEM
  - LOCAL ROAD OR STREET
  - COUNTY LINE
  - STATE LINE
  - INCORPORATED CITY BOUNDARY
  - RESERVATION BOUNDARY
  - WIDE STREAM



TRAFFIC MAP  
**SEVIER COUNTY**  
**TENNESSEE**  
PREPARED BY THE  
TENNESSEE DEPARTMENT OF TRANSPORTATION  
PLANNING DIVISION  
IN COOPERATION WITH THE  
U.S. DEPARTMENT OF TRANSPORTATION  
FEDERAL HIGHWAY ADMINISTRATION



2001



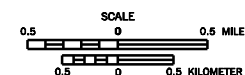
# LEGEND

- AVERAGE DAILY TRAFFIC VOLUME
- INTERSTATE HIGHWAY SYSTEM
- U.S. NUMBERED HIGHWAY SYSTEM
- STATE SECONDARY HIGHWAY SYSTEM
- STATE PRIMARY HIGHWAY SYSTEM
- LOCAL ROAD OR STREET
- COUNTY LINE
- STATE LINE
- INCORPORATED CITY BOUNDARY
- RESERVATION BOUNDARY
- WIDE STREAM



## TRAFFIC MAP SEVIERVILLE TENNESSEE

PREPARED BY THE  
TENNESSEE DEPARTMENT OF TRANSPORTATION  
PLANNING DIVISION  
IN COOPERATION WITH THE  
U.S. DEPARTMENT OF TRANSPORTATION  
FEDERAL HIGHWAY ADMINISTRATION



2001



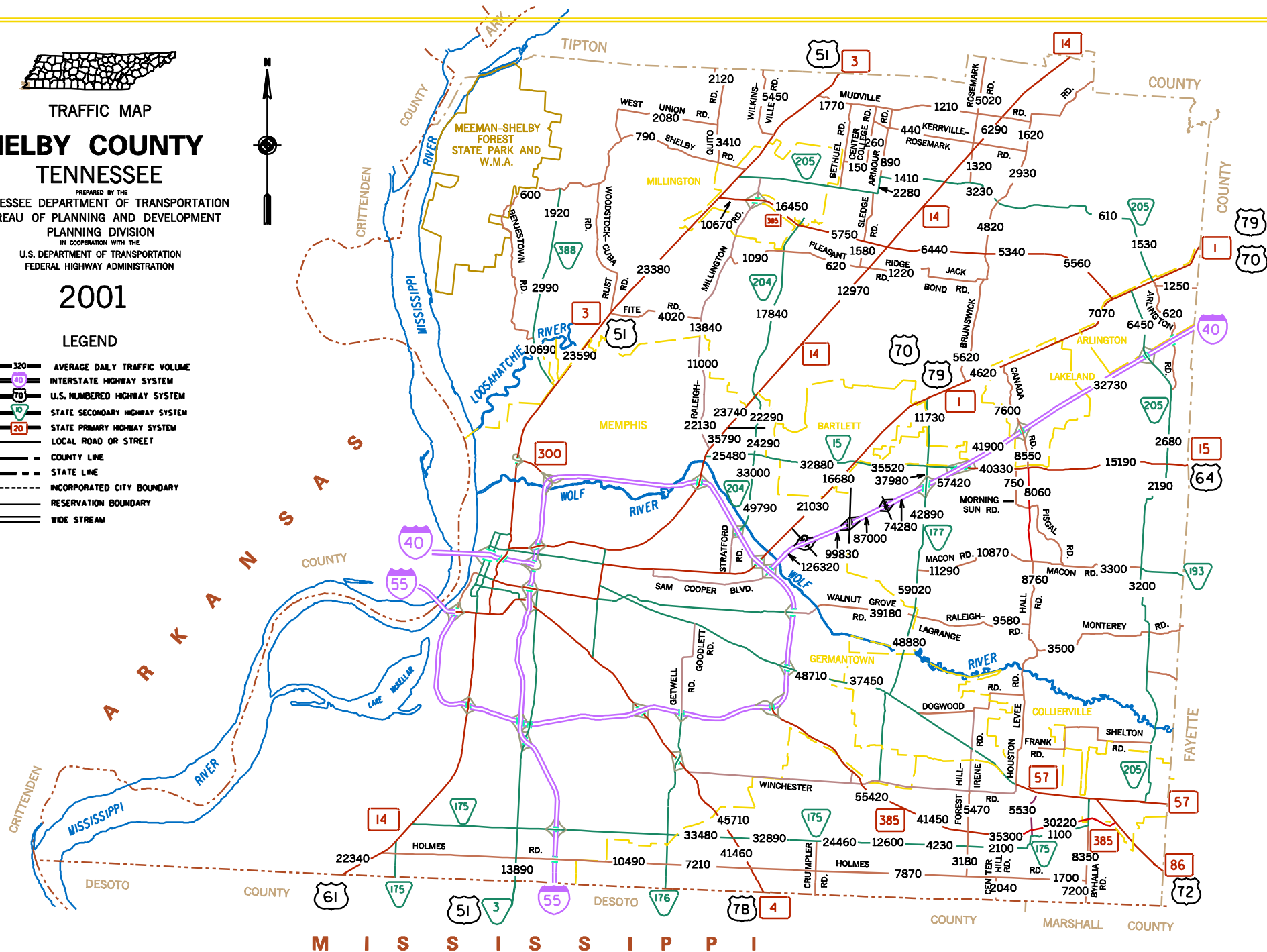
# TRAFFIC MAP SHELBY COUNTY TENNESSEE

PREPARED BY THE  
TENNESSEE DEPARTMENT OF TRANSPORTATION  
BUREAU OF PLANNING AND DEVELOPMENT  
PLANNING DIVISION  
IN COOPERATION WITH THE  
U.S. DEPARTMENT OF TRANSPORTATION  
FEDERAL HIGHWAY ADMINISTRATION

## 2001

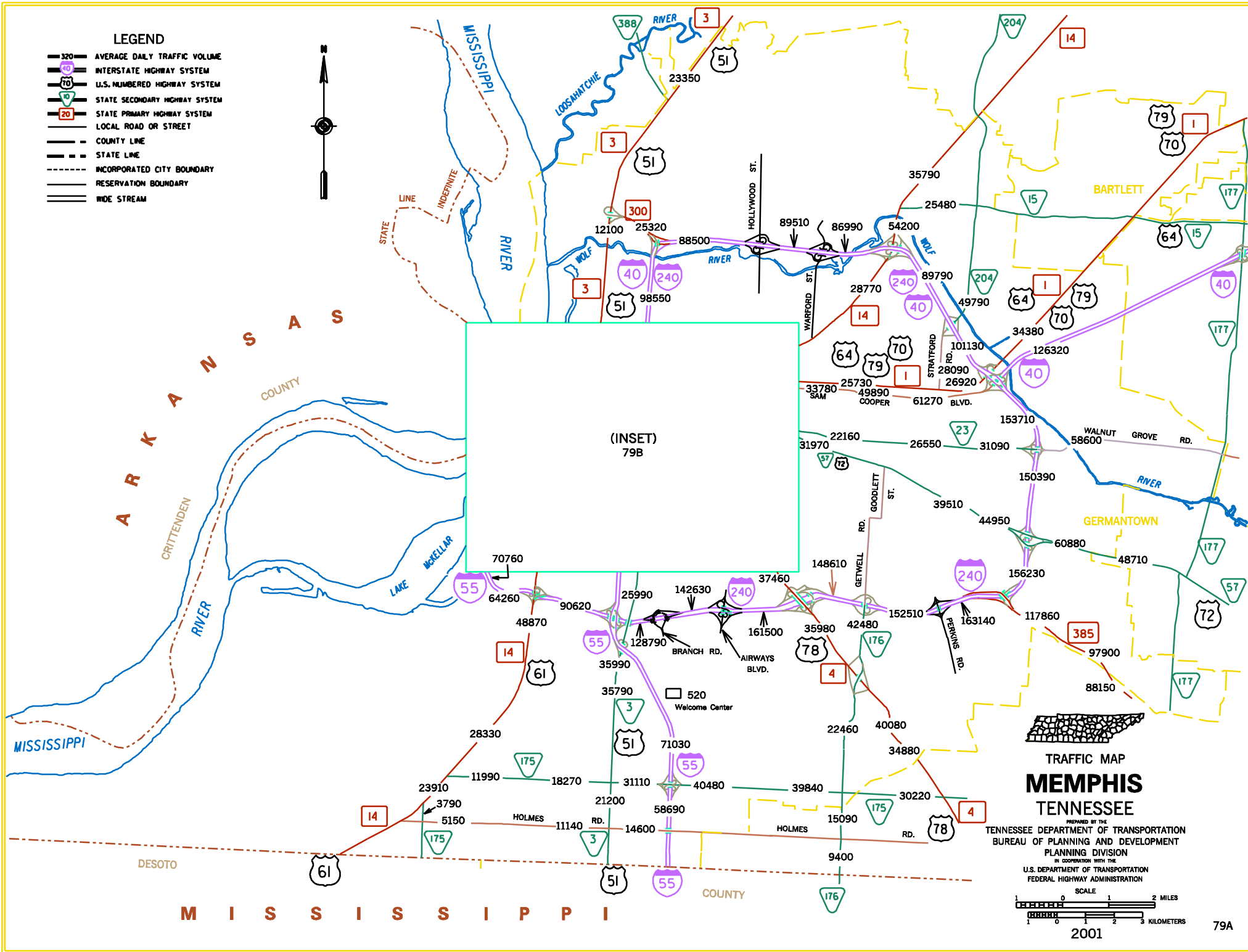
### LEGEND

- 320 AVERAGE DAILY TRAFFIC VOLUME
- INTERSTATE HIGHWAY SYSTEM
- U.S. NUMBERED HIGHWAY SYSTEM
- STATE SECONDARY HIGHWAY SYSTEM
- STATE PRIMARY HIGHWAY SYSTEM
- LOCAL ROAD OR STREET
- COUNTY LINE
- STATE LINE
- INCORPORATED CITY BOUNDARY
- RESERVATION BOUNDARY
- WIDE STREAM



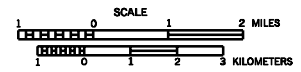
# LEGEND

- 320 AVERAGE DAILY TRAFFIC VOLUME
- INTERSTATE HIGHWAY SYSTEM
- U.S. NUMBERED HIGHWAY SYSTEM
- STATE SECONDARY HIGHWAY SYSTEM
- STATE PRIMARY HIGHWAY SYSTEM
- LOCAL ROAD OR STREET
- COUNTY LINE
- STATE LINE
- INCORPORATED CITY BOUNDARY
- RESERVATION BOUNDARY
- WIDE STREAM

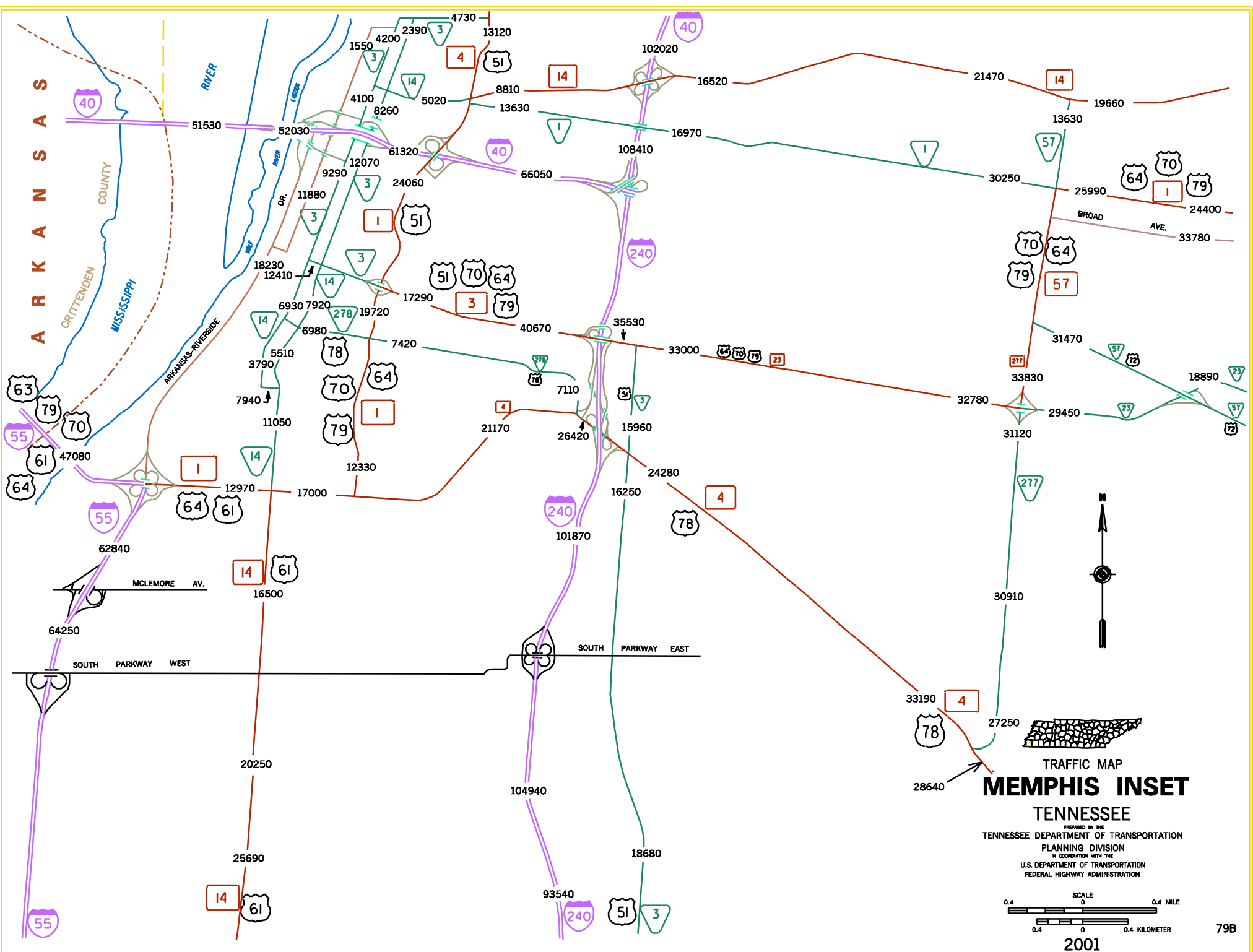


## TRAFFIC MAP MEMPHIS TENNESSEE

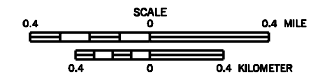
PREPARED BY THE  
TENNESSEE DEPARTMENT OF TRANSPORTATION  
BUREAU OF PLANNING AND DEVELOPMENT  
PLANNING DIVISION  
IN COOPERATION WITH THE  
U.S. DEPARTMENT OF TRANSPORTATION  
FEDERAL HIGHWAY ADMINISTRATION



2001



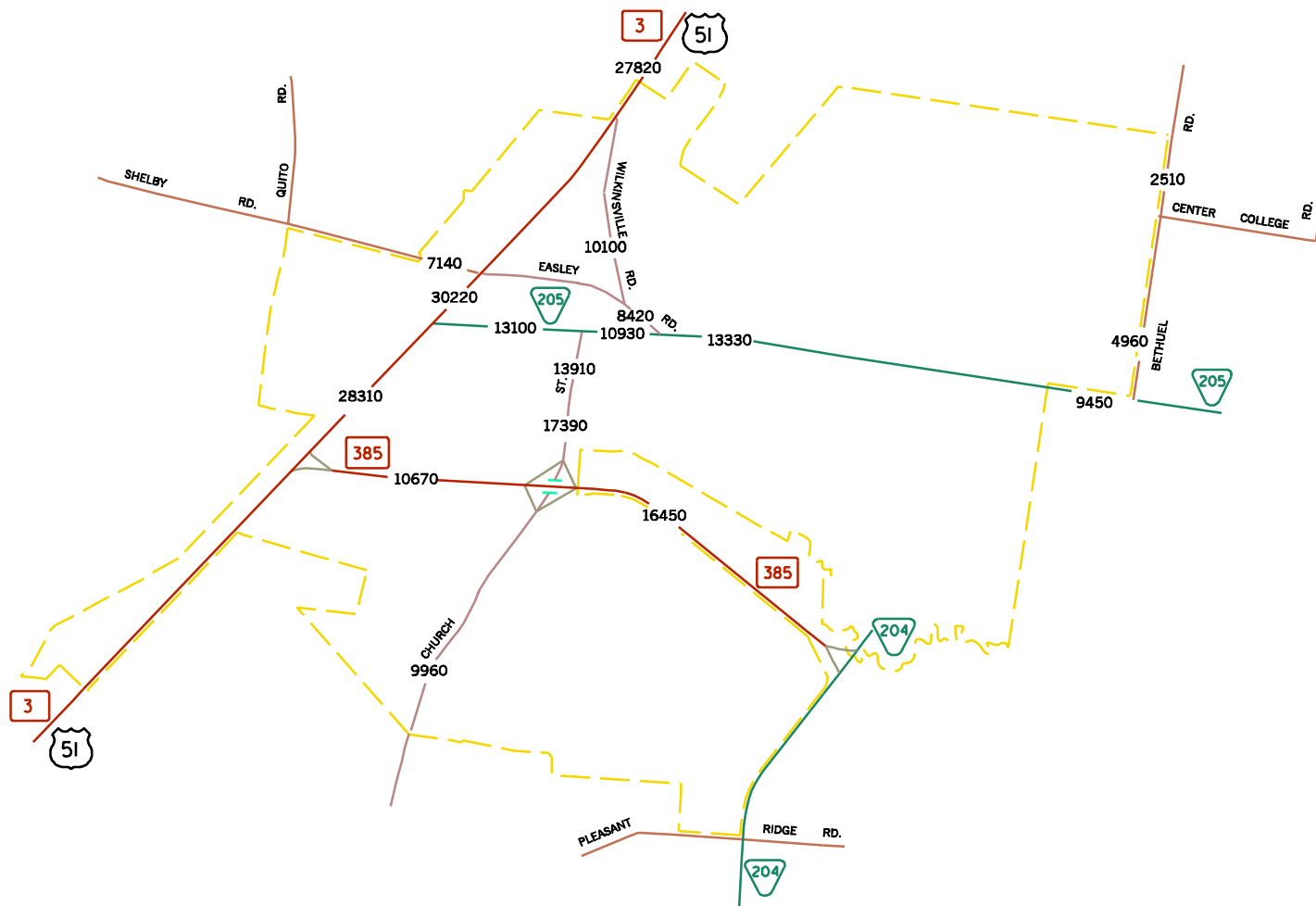
TRAFFIC MAP  
**MEMPHIS INSET**  
TENNESSEE  
PREPARED BY THE  
TENNESSEE DEPARTMENT OF TRANSPORTATION  
PLANNING DIVISION  
IN COOPERATION WITH THE  
U.S. DEPARTMENT OF TRANSPORTATION  
FEDERAL HIGHWAY ADMINISTRATION



2001

# LEGEND

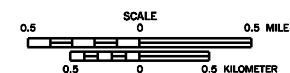
- 320 AVERAGE DAILY TRAFFIC VOLUME
- INTERSTATE HIGHWAY SYSTEM
- U.S. NUMBERED HIGHWAY SYSTEM
- STATE SECONDARY HIGHWAY SYSTEM
- STATE PRIMARY HIGHWAY SYSTEM
- LOCAL ROAD OR STREET
- COUNTY LINE
- STATE LINE
- INCORPORATED CITY BOUNDARY
- RESERVATION BOUNDARY
- WIDE STREAM



TRAFFIC MAP












## MILLINGTON TENNESSEE

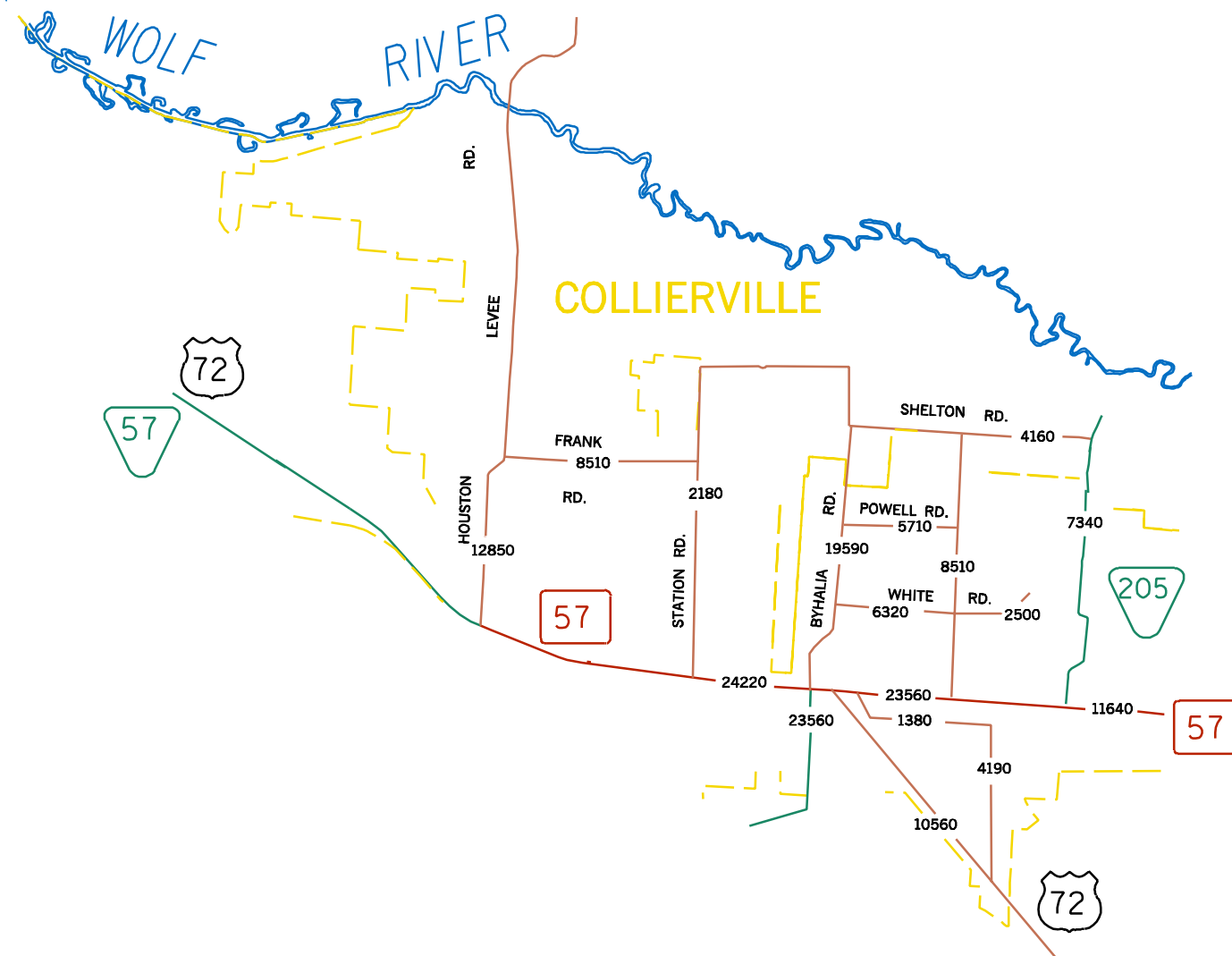
PREPARED BY THE  
TENNESSEE DEPARTMENT OF TRANSPORTATION  
PLANNING DIVISION  
IN COOPERATION WITH THE  
U.S. DEPARTMENT OF TRANSPORTATION  
FEDERAL HIGHWAY ADMINISTRATION



2001

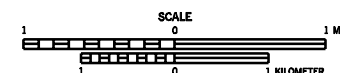
# LEGEND

-  AVERAGE DAILY TRAFFIC VOLUME
-  INTERSTATE HIGHWAY SYSTEM
-  U.S. NUMBERED HIGHWAY SYSTEM
-  STATE SECONDARY HIGHWAY SYSTEM
-  STATE PRIMARY HIGHWAY SYSTEM
-  LOCAL ROAD OR STREET
-  COUNTY LINE
-  STATE LINE
-  INCORPORATED CITY BOUNDARY
-  RESERVATION BOUNDARY
-  WIDE STREAM



## TRAFFIC MAP COLLIERVILLE TENNESSEE

PREPARED BY THE  
TENNESSEE DEPARTMENT OF TRANSPORTATION  
PLANNING DIVISION  
IN COOPERATION WITH THE  
U.S. DEPARTMENT OF TRANSPORTATION  
FEDERAL HIGHWAY ADMINISTRATION

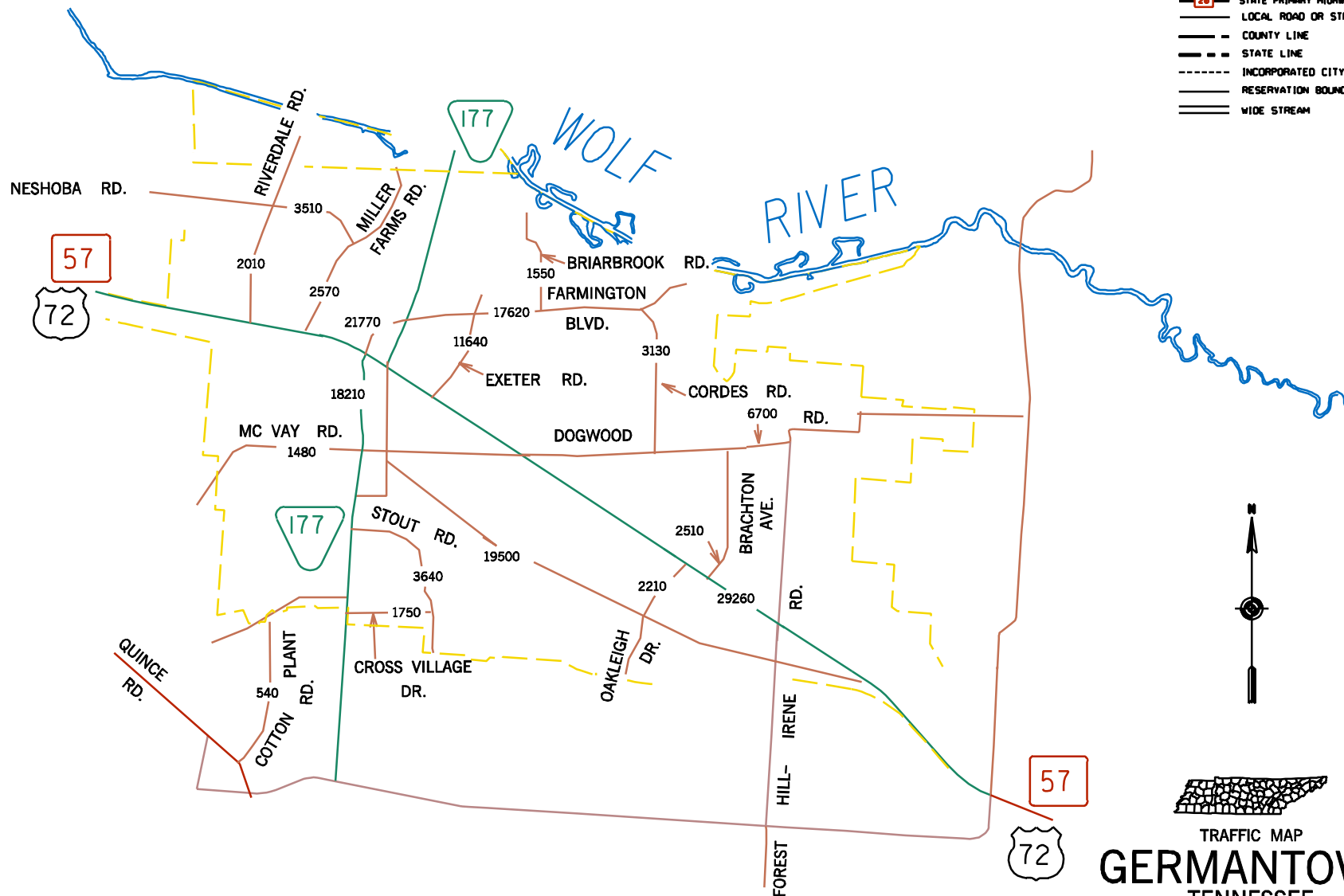


2001

79D

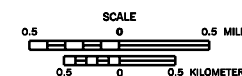
# LEGEND

- 328 AVERAGE DAILY TRAFFIC VOLUME
- INTERSTATE HIGHWAY SYSTEM
- 76 U.S. NUMBERED HIGHWAY SYSTEM
- 177 STATE SECONDARY HIGHWAY SYSTEM
- 20 STATE PRIMARY HIGHWAY SYSTEM
- LOCAL ROAD OR STREET
- COUNTY LINE
- STATE LINE
- INCORPORATED CITY BOUNDARY
- RESERVATION BOUNDARY
- WIDE STREAM

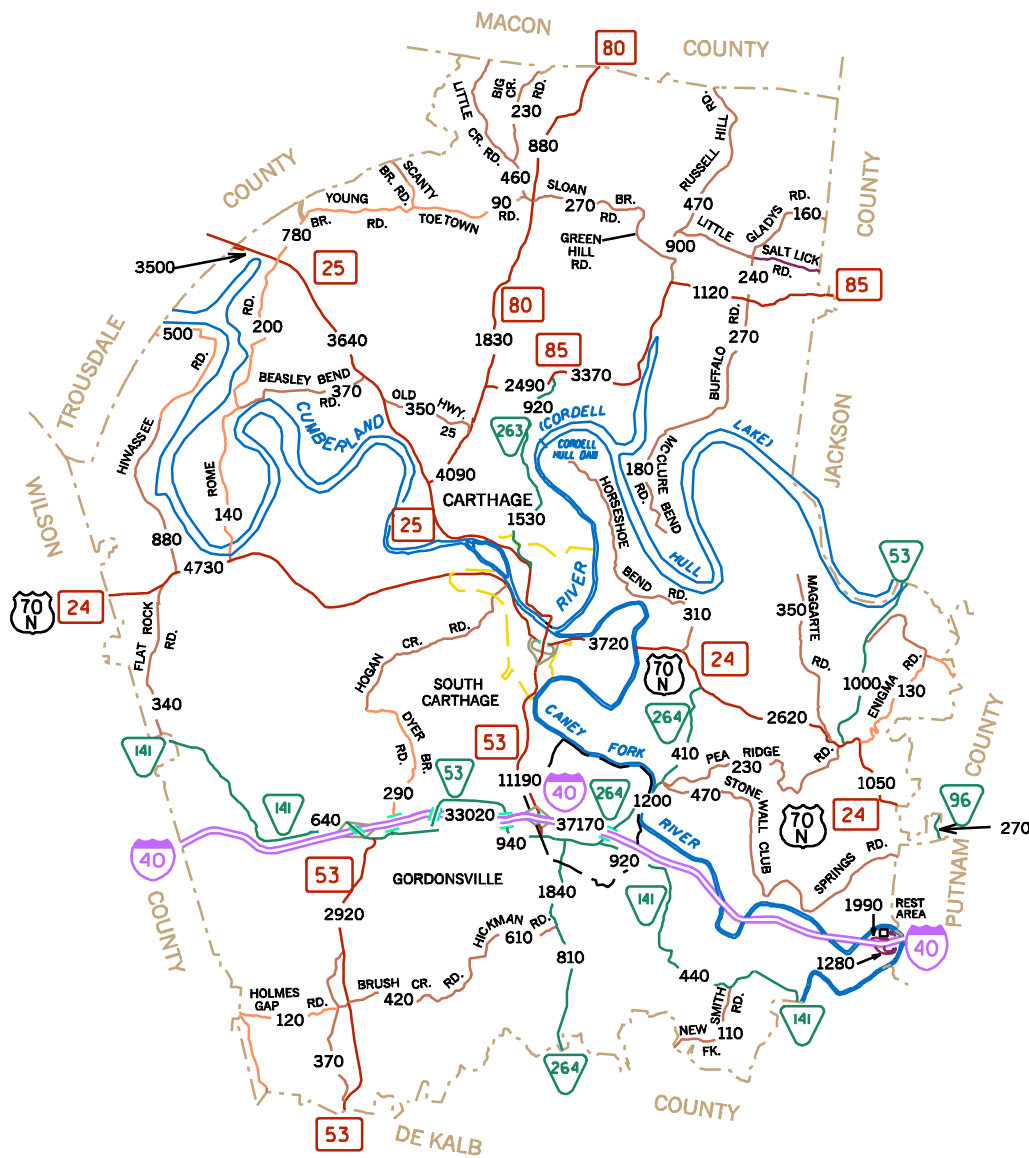


## TRAFFIC MAP GERMANTOWN TENNESSEE

PREPARED BY THE  
TENNESSEE DEPARTMENT OF TRANSPORTATION  
PLANNING DIVISION  
IN COOPERATION WITH THE  
U.S. DEPARTMENT OF TRANSPORTATION  
FEDERAL HIGHWAY ADMINISTRATION



2001



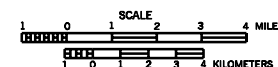
# LEGEND

- AVERAGE DAILY TRAFFIC VOLUME
- INTERSTATE HIGHWAY SYSTEM
- U.S. NUMBERED HIGHWAY SYSTEM
- STATE SECONDARY HIGHWAY SYSTEM
- STATE PRIMARY HIGHWAY SYSTEM
- LOCAL ROAD OR STREET
- COUNTY LINE
- STATE LINE
- INCORPORATED CITY BOUNDARY
- RESERVATION BOUNDARY
- WIDE STREAM














## TRAFFIC MAP SMITH COUNTY TENNESSEE

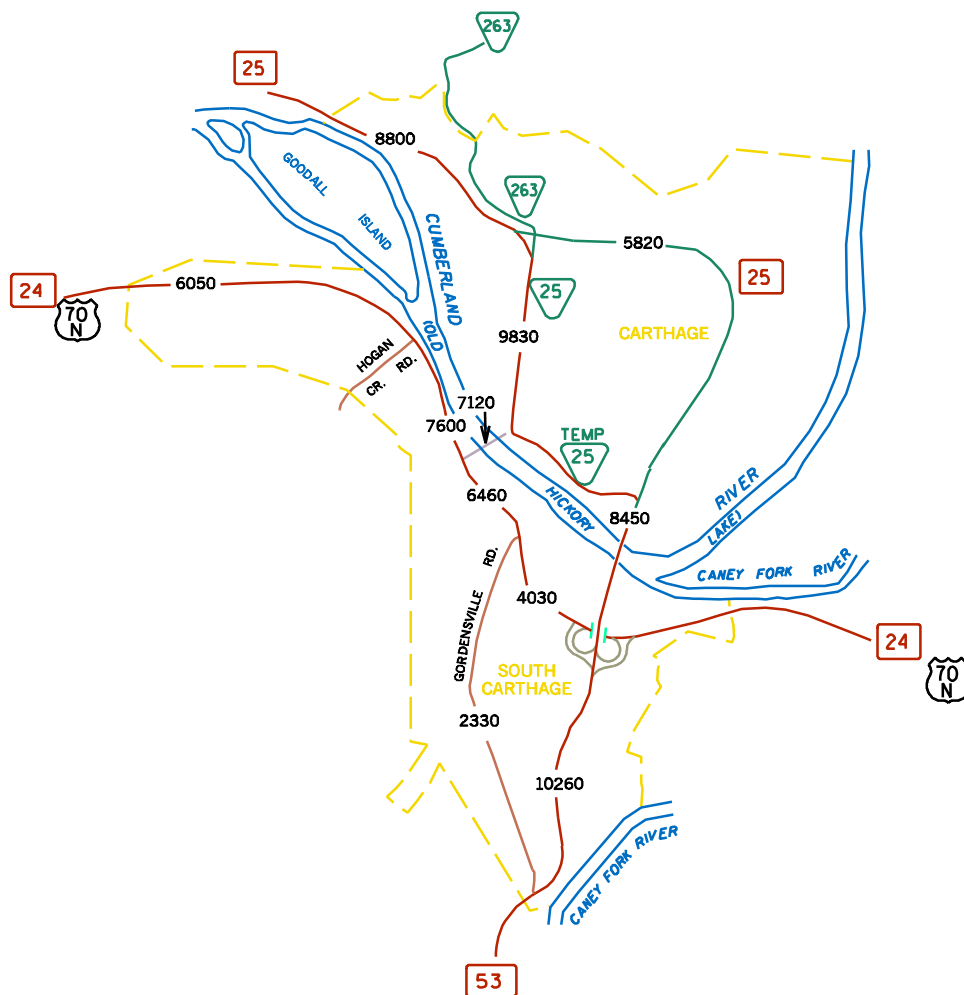
PREPARED BY THE  
TENNESSEE DEPARTMENT OF TRANSPORTATION  
PLANNING DIVISION  
IN COOPERATION WITH THE  
U.S. DEPARTMENT OF TRANSPORTATION  
FEDERAL HIGHWAY ADMINISTRATION



2001

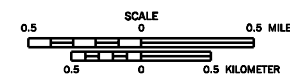
# LEGEND

-  AVERAGE DAILY TRAFFIC VOLUME
-  INTERSTATE HIGHWAY SYSTEM
-  U.S. NUMBERED HIGHWAY SYSTEM
-  STATE SECONDARY HIGHWAY SYSTEM
-  STATE PRIMARY HIGHWAY SYSTEM
-  LOCAL ROAD OR STREET
-  COUNTY LINE
-  STATE LINE
-  INCORPORATED CITY BOUNDARY
-  RESERVATION BOUNDARY
-  WIDE STREAM

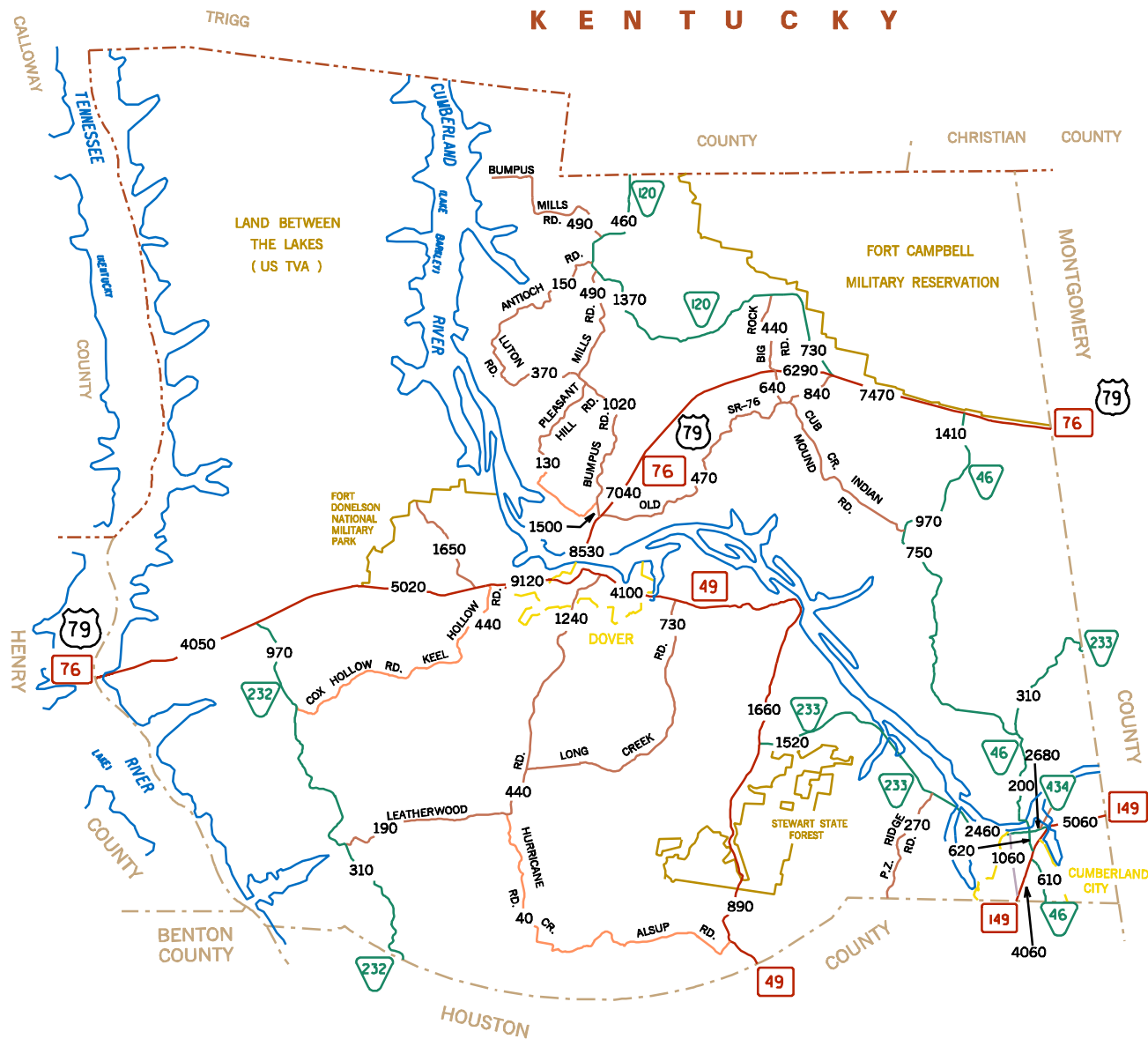


## TRAFFIC MAP CARTHAGE TENNESSEE

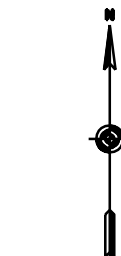
PREPARED BY THE  
TENNESSEE DEPARTMENT OF TRANSPORTATION  
PLANNING DIVISION  
IN COOPERATION WITH THE  
U.S. DEPARTMENT OF TRANSPORTATION  
FEDERAL HIGHWAY ADMINISTRATION



2001



- ### LEGEND
- AVERAGE DAILY TRAFFIC VOLUME
  - INTERSTATE HIGHWAY SYSTEM
  - U.S. NUMBERED HIGHWAY SYSTEM
  - STATE SECONDARY HIGHWAY SYSTEM
  - STATE PRIMARY HIGHWAY SYSTEM
  - LOCAL ROAD OR STREET
  - COUNTY LINE
  - STATE LINE
  - INCORPORATED CITY BOUNDARY
  - RESERVATION BOUNDARY
  - WIDE STREAM

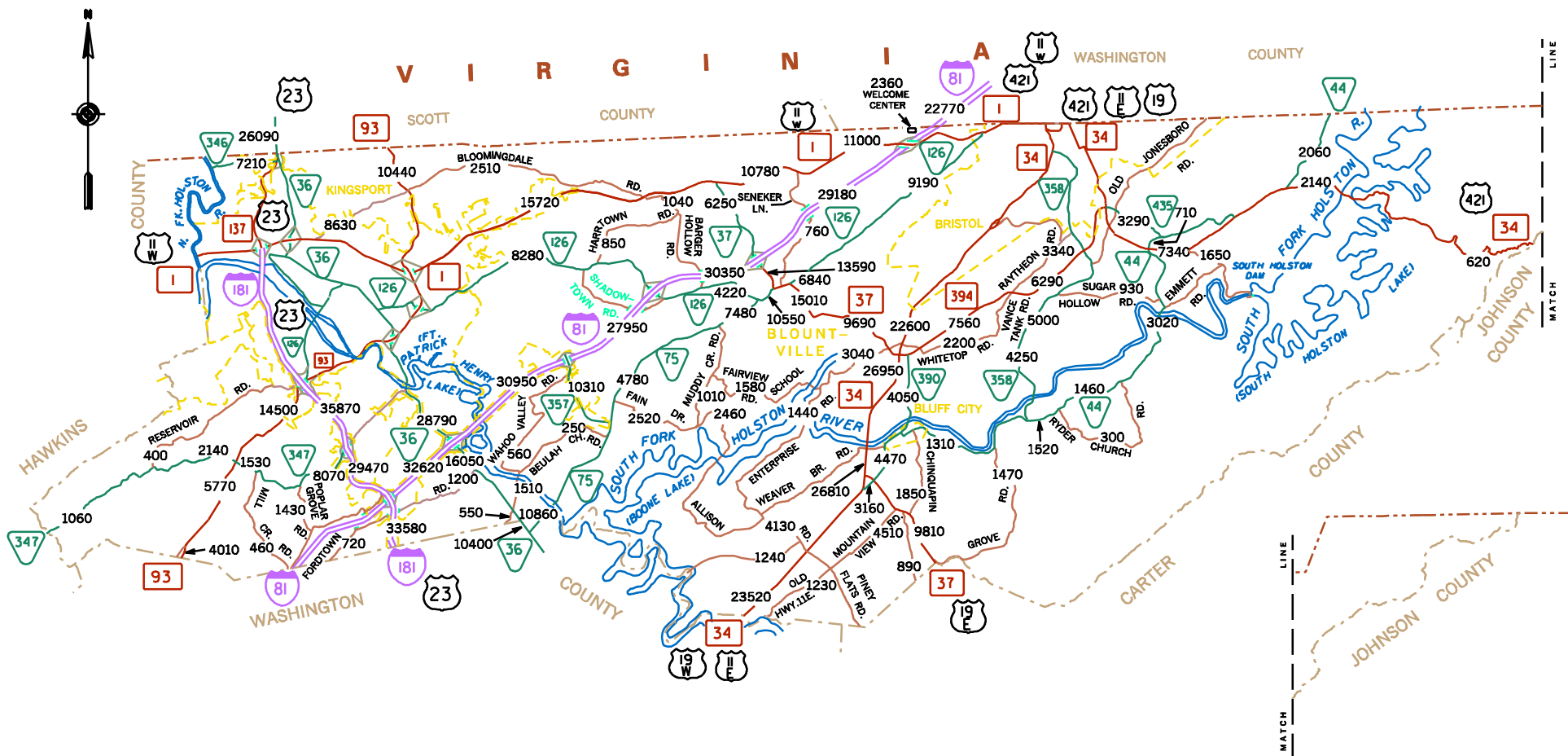


## TRAFFIC MAP STEWART COUNTY TENNESSEE

PREPARED BY THE  
TENNESSEE DEPARTMENT OF TRANSPORTATION  
PLANNING DIVISION  
IN COOPERATION WITH THE  
U.S. DEPARTMENT OF TRANSPORTATION  
FEDERAL HIGHWAY ADMINISTRATION



2001



# LEGEND

- 320 AVERAGE DAILY TRAFFIC VOLUME
- INTERSTATE HIGHWAY SYSTEM
- U.S. NUMBERED HIGHWAY SYSTEM
- STATE SECONDARY HIGHWAY SYSTEM
- STATE PRIMARY HIGHWAY SYSTEM
- LOCAL ROAD OR STREET
- COUNTY LINE
- STATE LINE
- INCORPORATED CITY BOUNDARY
- RESERVATION BOUNDARY
- WIDE STREAM



TRAFFIC MAP












## SULLIVAN COUNTY TENNESSEE

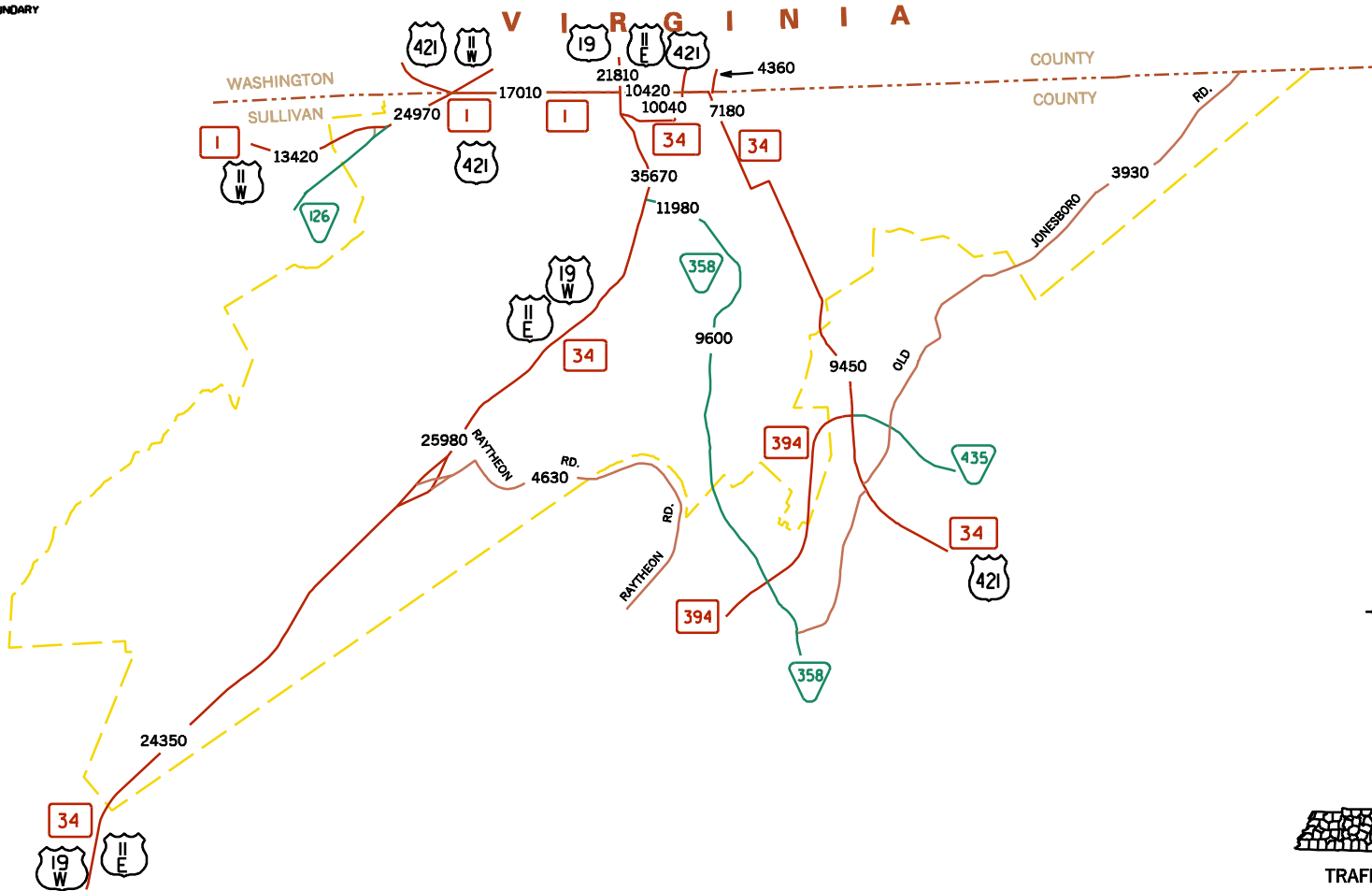
PREPARED BY THE  
TENNESSEE DEPARTMENT OF TRANSPORTATION  
PLANNING DIVISION  
IN COOPERATION WITH THE  
U.S. DEPARTMENT OF TRANSPORTATION  
FEDERAL HIGHWAY ADMINISTRATION



2001

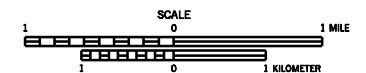
# LEGEND

-  320 AVERAGE DAILY TRAFFIC VOLUME
-  INTERSTATE HIGHWAY SYSTEM
-  U.S. NUMBERED HIGHWAY SYSTEM
-  STATE SECONDARY HIGHWAY SYSTEM
-  STATE PRIMARY HIGHWAY SYSTEM
-  LOCAL ROAD OR STREET
-  COUNTY LINE
-  STATE LINE
-  INCORPORATED CITY BOUNDARY
-  RESERVATION BOUNDARY
-  WIDE STREAM



## TRAFFIC MAP BRISTOL TENNESSEE












PREPARED BY THE  
TENNESSEE DEPARTMENT OF TRANSPORTATION  
PLANNING DIVISION  
IN COOPERATION WITH THE  
U.S. DEPARTMENT OF TRANSPORTATION  
FEDERAL HIGHWAY ADMINISTRATION

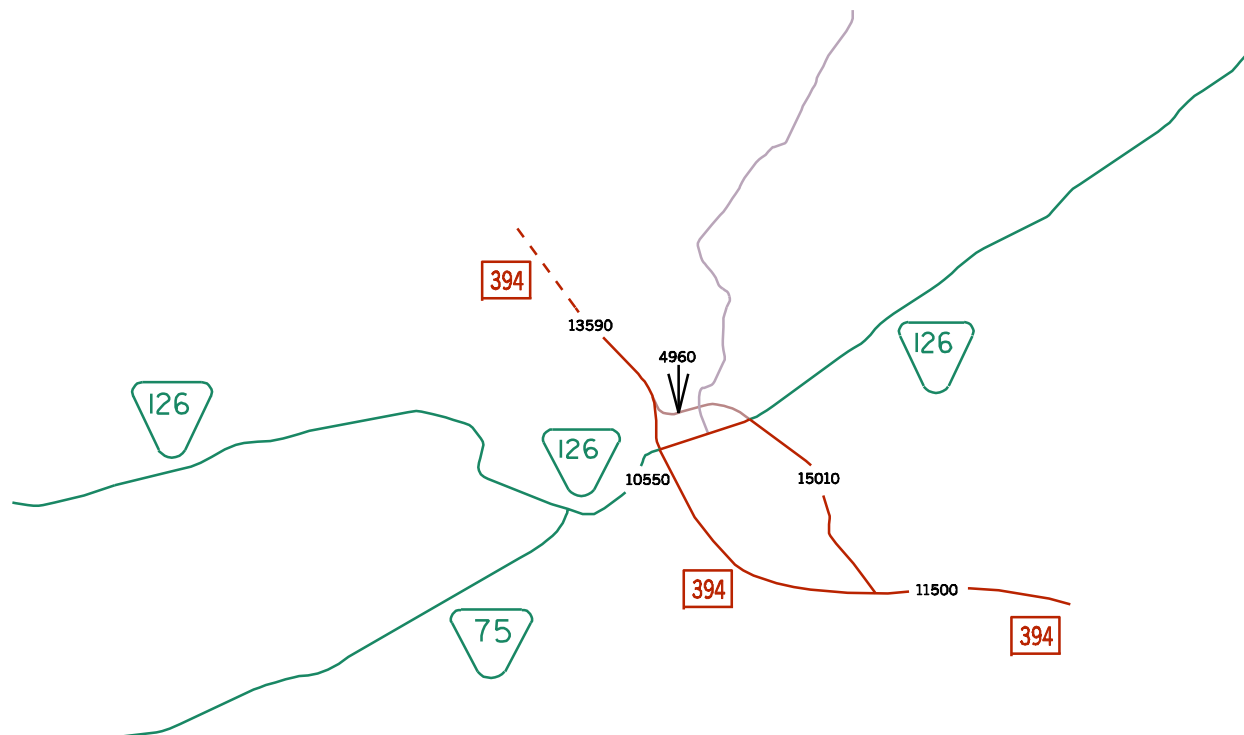


2001



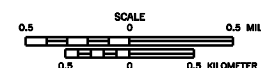
# LEGEND

-  320 AVERAGE DAILY TRAFFIC VOLUME
-  INTERSTATE HIGHWAY SYSTEM
-  U.S. NUMBERED HIGHWAY SYSTEM
-  STATE SECONDARY HIGHWAY SYSTEM
-  STATE PRIMARY HIGHWAY SYSTEM
-  LOCAL ROAD OR STREET
-  COUNTY LINE
-  STATE LINE
-  INCORPORATED CITY BOUNDARY
-  RESERVATION BOUNDARY
-  WIDE STREAM



## TRAFFIC MAP BLOUNTVILLE TENNESSEE

PREPARED BY THE  
TENNESSEE DEPARTMENT OF TRANSPORTATION  
PLANNING DIVISION  
IN COOPERATION WITH THE  
U.S. DEPARTMENT OF TRANSPORTATION  
FEDERAL HIGHWAY ADMINISTRATION

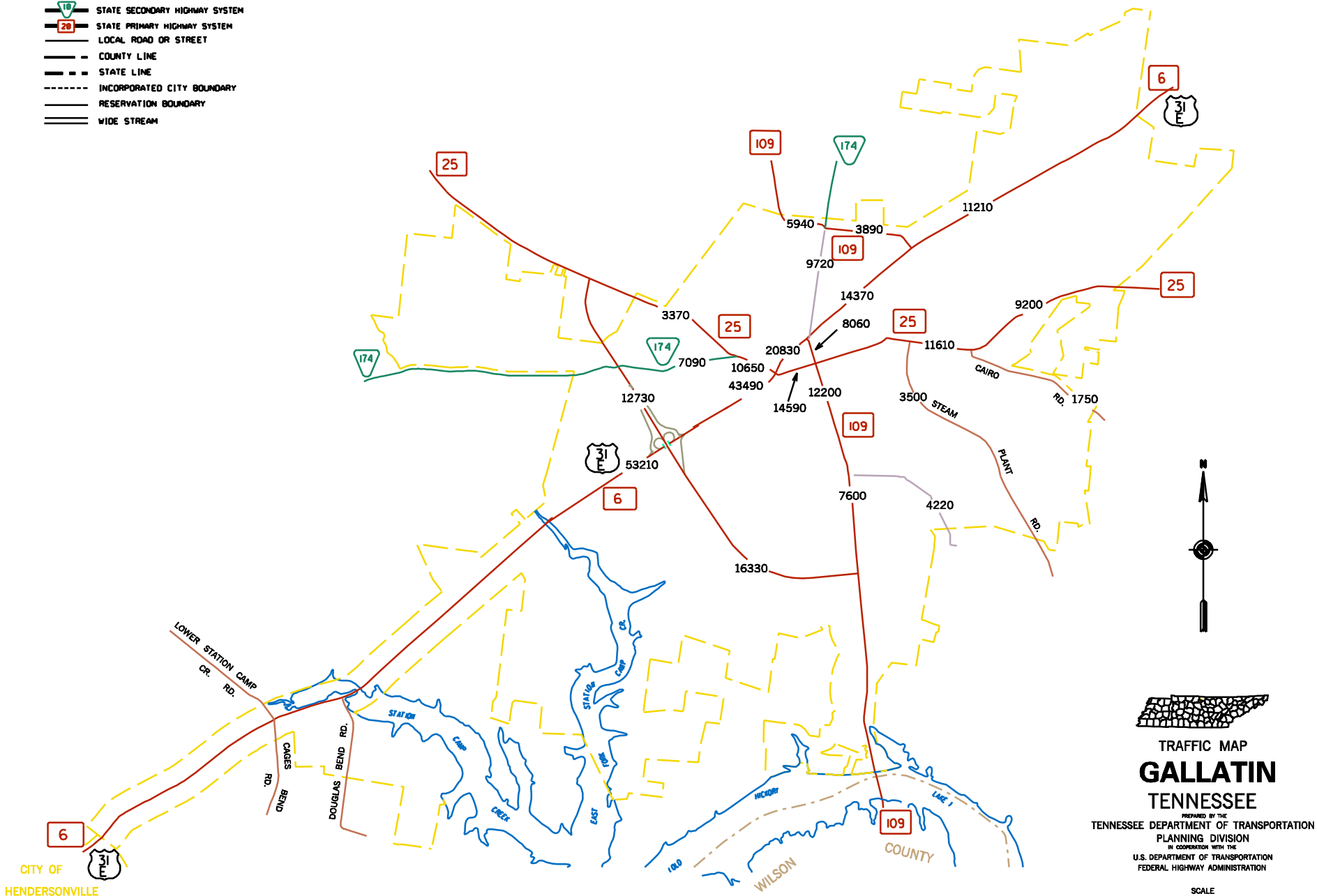


2001

83

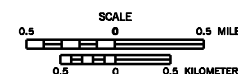
# LEGEND

- AVERAGE DAILY TRAFFIC VOLUME
- INTERSTATE HIGHWAY SYSTEM
- U.S. NUMBERED HIGHWAY SYSTEM
- STATE SECONDARY HIGHWAY SYSTEM
- STATE PRIMARY HIGHWAY SYSTEM
- LOCAL ROAD OR STREET
- COUNTY LINE
- STATE LINE
- INCORPORATED CITY BOUNDARY
- RESERVATION BOUNDARY
- WIDE STREAM

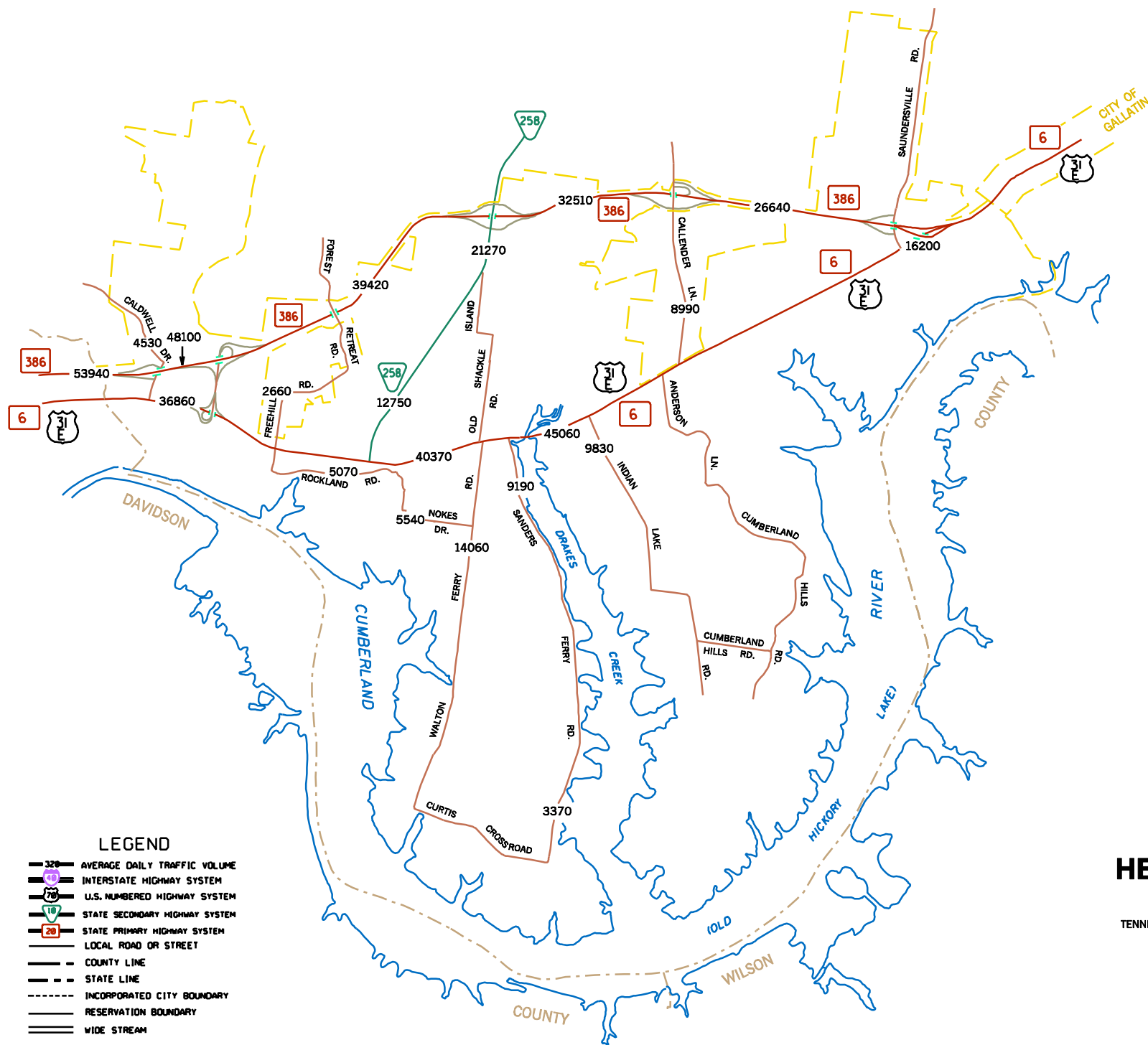


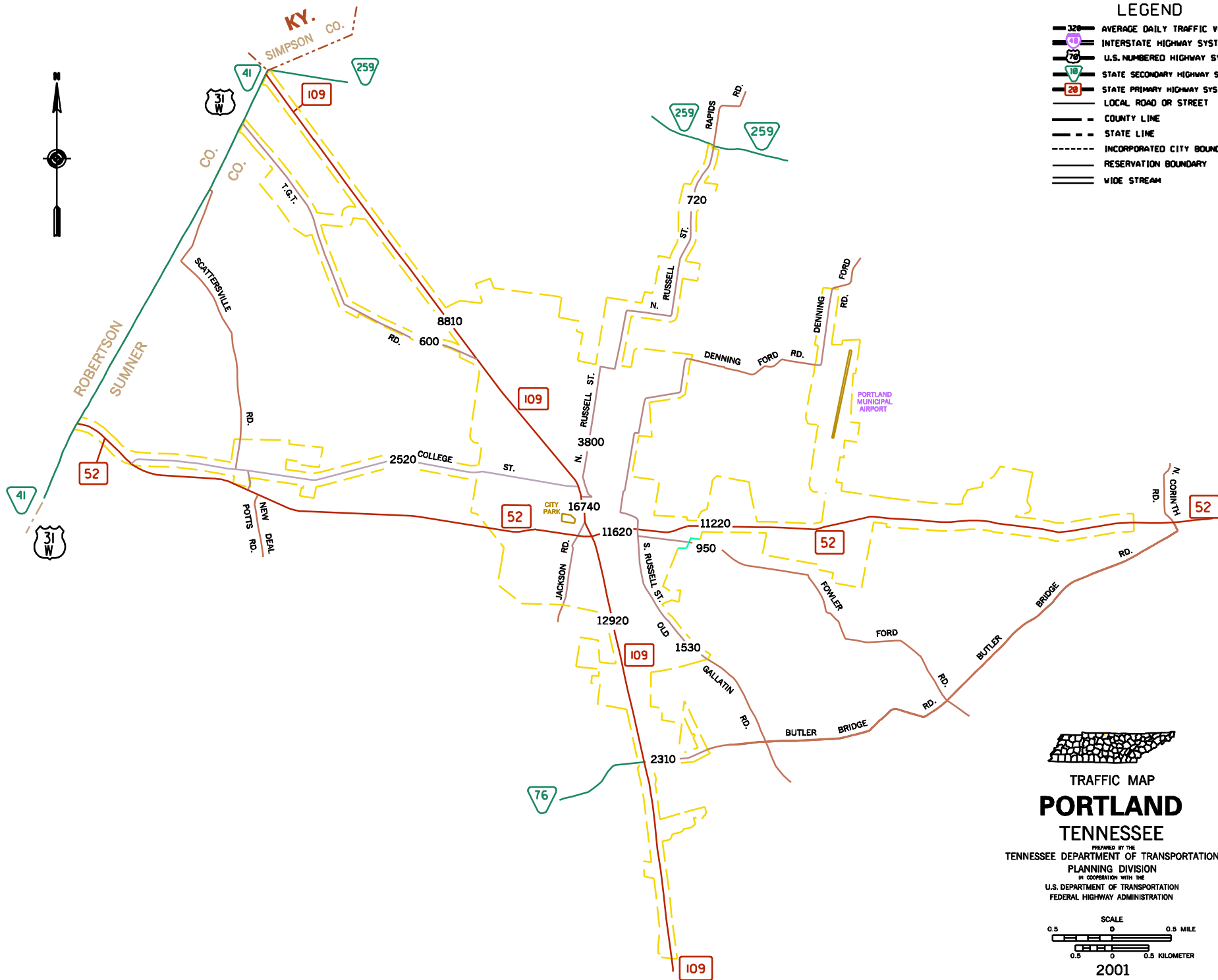
## TRAFFIC MAP GALLATIN TENNESSEE

PREPARED BY THE  
TENNESSEE DEPARTMENT OF TRANSPORTATION  
PLANNING DIVISION  
IN COOPERATION WITH THE  
U.S. DEPARTMENT OF TRANSPORTATION  
FEDERAL HIGHWAY ADMINISTRATION

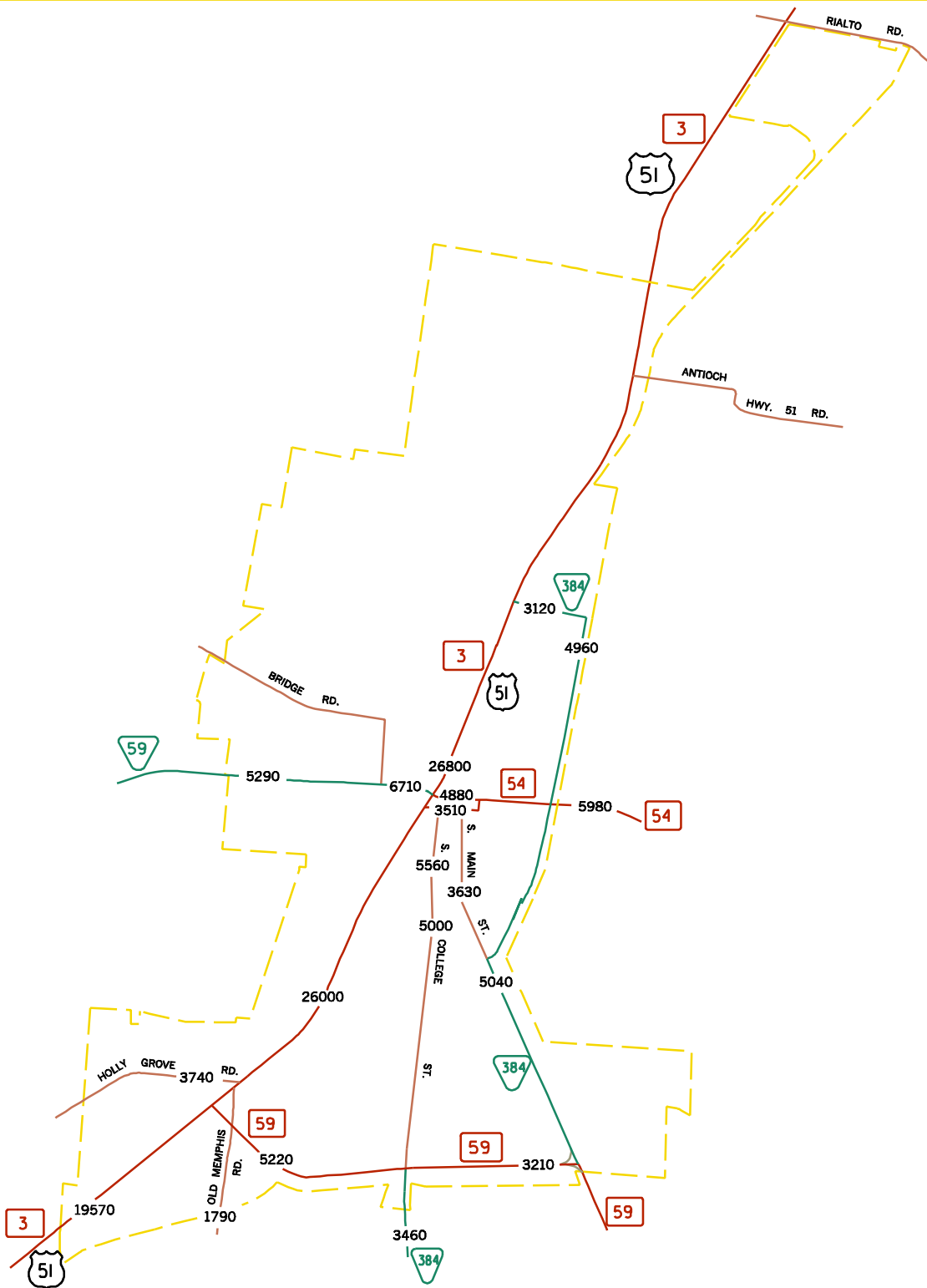


2001









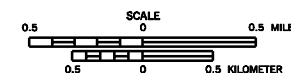
# LEGEND

- 320 AVERAGE DAILY TRAFFIC VOLUME
- INTERSTATE HIGHWAY SYSTEM
- U.S. NUMBERED HIGHWAY SYSTEM
- STATE SECONDARY HIGHWAY SYSTEM
- STATE PRIMARY HIGHWAY SYSTEM
- LOCAL ROAD OR STREET
- COUNTY LINE
- STATE LINE
- INCORPORATED CITY BOUNDARY
- RESERVATION BOUNDARY
- WIDE STREAM



## TRAFFIC MAP COVINGTON TENNESSEE

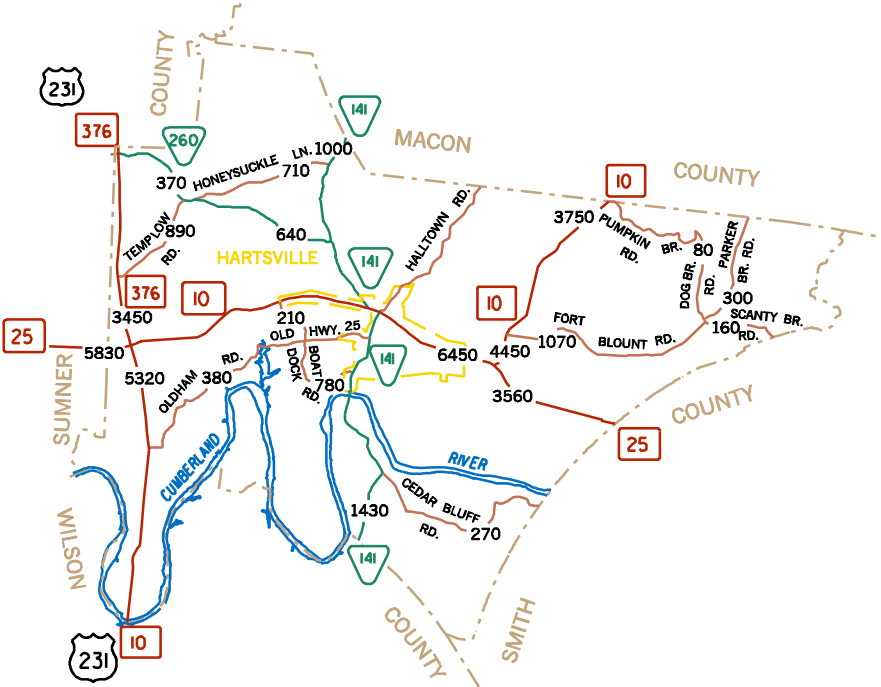
PREPARED BY THE  
TENNESSEE DEPARTMENT OF TRANSPORTATION  
PLANNING DIVISION  
IN COOPERATION WITH THE  
U.S. DEPARTMENT OF TRANSPORTATION  
FEDERAL HIGHWAY ADMINISTRATION



2001

LEGEND

- 376 AVERAGE DAILY TRAFFIC VOLUME
- 70 INTERSTATE HIGHWAY SYSTEM
- 70 U.S. NUMBERED HIGHWAY SYSTEM
- 18 STATE SECONDARY HIGHWAY SYSTEM
- 20 STATE PRIMARY HIGHWAY SYSTEM
- LOCAL ROAD OR STREET
- COUNTY LINE
- STATE LINE
- INCORPORATED CITY BOUNDARY
- RESERVATION BOUNDARY
- WIDE STREAM

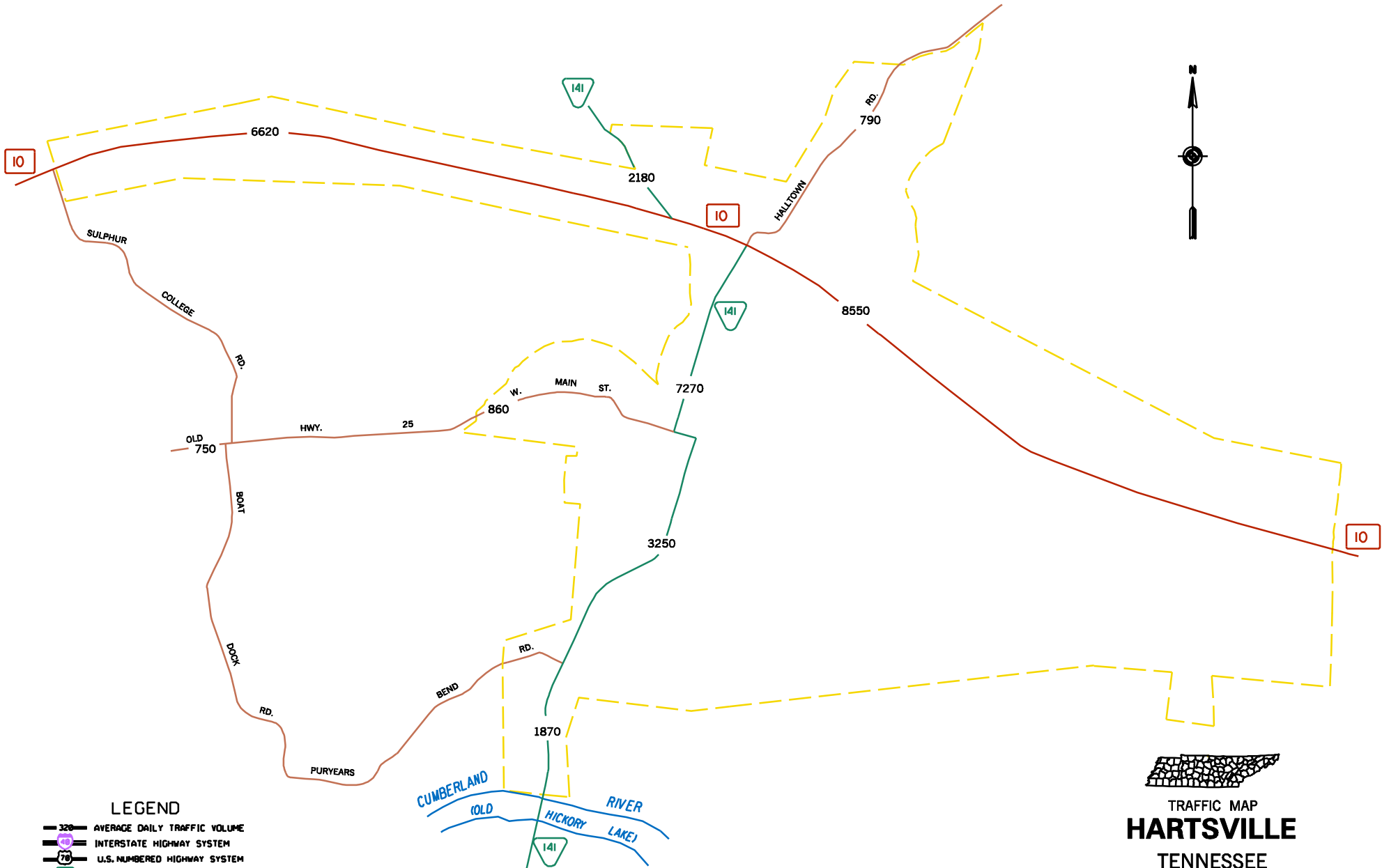


TRAFFIC MAP  
**TROUSDALE COUNTY**  
TENNESSEE

PREPARED BY THE  
TENNESSEE DEPARTMENT OF TRANSPORTATION  
PLANNING DIVISION  
IN COOPERATION WITH THE  
U.S. DEPARTMENT OF TRANSPORTATION  
FEDERAL HIGHWAY ADMINISTRATION

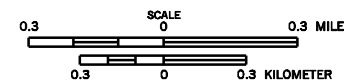


2001



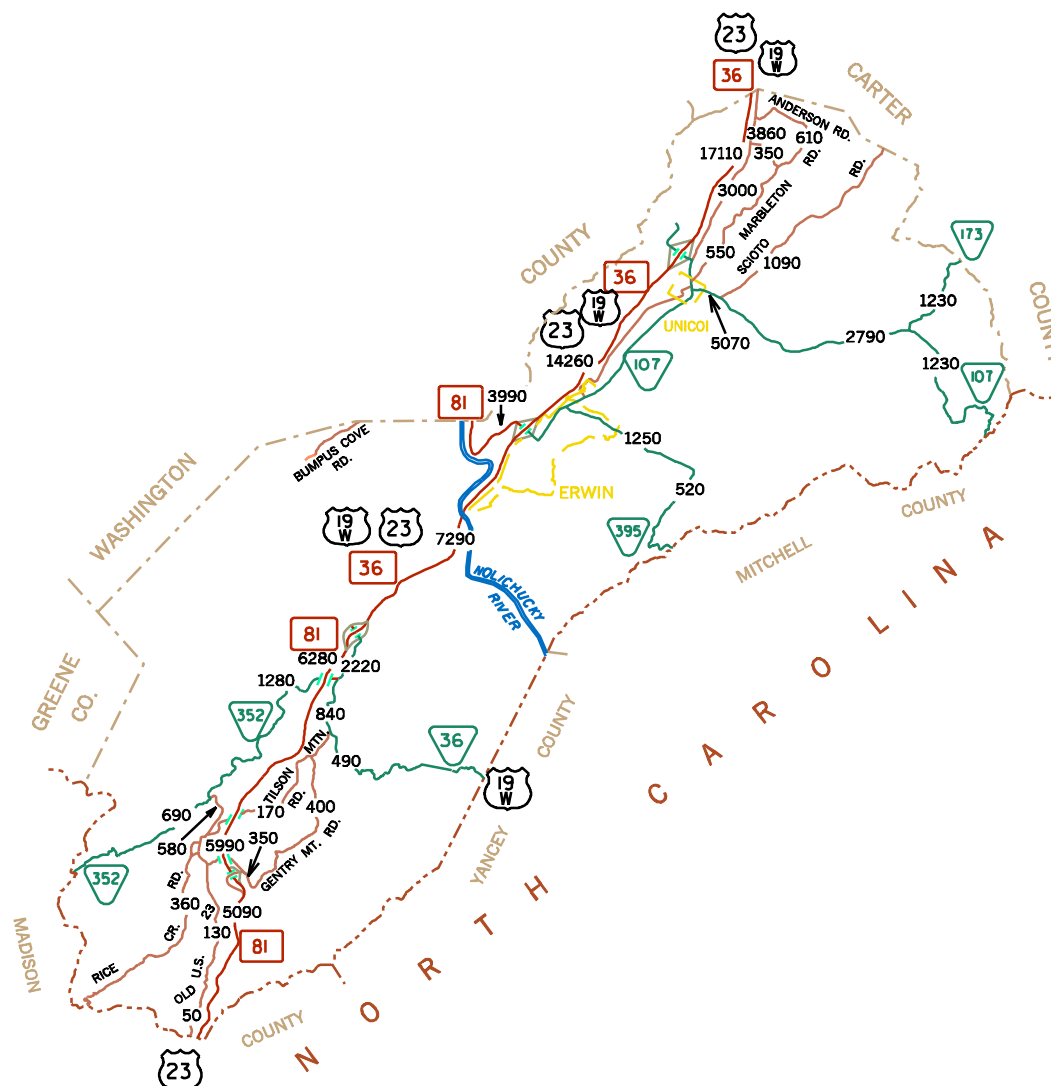
- LEGEND**
- 320 — AVERAGE DAILY TRAFFIC VOLUME
  - INTERSTATE HIGHWAY SYSTEM
  - 76 — U.S. NUMBERED HIGHWAY SYSTEM
  - 141 — STATE SECONDARY HIGHWAY SYSTEM
  - 29 — STATE PRIMARY HIGHWAY SYSTEM
  - LOCAL ROAD OR STREET
  - COUNTY LINE
  - STATE LINE
  - INCORPORATED CITY BOUNDARY
  - RESERVATION BOUNDARY
  - ===== WIDE STREAM

  
 TRAFFIC MAP  
**HARTSVILLE**  
 TENNESSEE  
PREPARED BY THE  
 TENNESSEE DEPARTMENT OF TRANSPORTATION  
 PLANNING DIVISION  
 IN COOPERATION WITH THE  
 U.S. DEPARTMENT OF TRANSPORTATION  
 FEDERAL HIGHWAY ADMINISTRATION



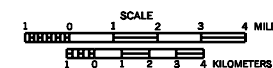
2001

	AVERAGE DAILY TRAFFIC VOLUME
	INTERSTATE HIGHWAY SYSTEM
	U.S. NUMBERED HIGHWAY SYSTEM
	STATE SECONDARY HIGHWAY SYSTEM
	STATE PRIMARY HIGHWAY SYSTEM
	LOCAL ROAD OR STREET
	COUNTY LINE
	STATE LINE
	INCORPORATED CITY BOUNDARY
	RESERVATION BOUNDARY
	WIDE STREAM



TRAFFIC MAP  
**UNICOI COUNTY**  
TENNESSEE

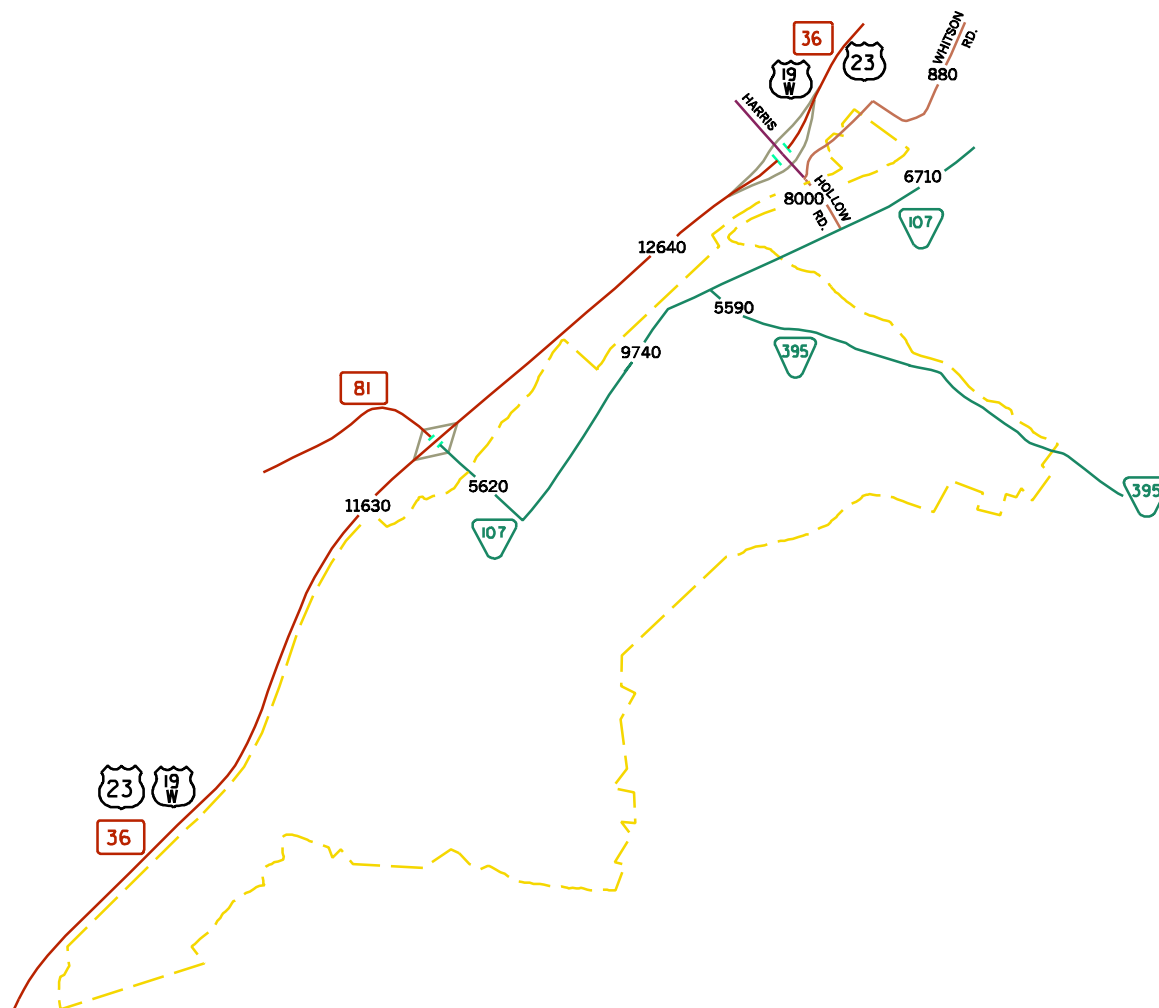
PREPARED BY THE  
TENNESSEE DEPARTMENT OF TRANSPORTATION  
PLANNING DIVISION  
IN COOPERATION WITH THE  
U.S. DEPARTMENT OF TRANSPORTATION  
FEDERAL HIGHWAY ADMINISTRATION



2001

# LEGEND

- 320 AVERAGE DAILY TRAFFIC VOLUME
- INTERSTATE HIGHWAY SYSTEM
- U.S. NUMBERED HIGHWAY SYSTEM
- STATE SECONDARY HIGHWAY SYSTEM
- STATE PRIMARY HIGHWAY SYSTEM
- LOCAL ROAD OR STREET
- COUNTY LINE
- STATE LINE
- INCORPORATED CITY BOUNDARY
- RESERVATION BOUNDARY
- WIDE STREAM

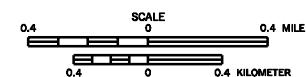


TRAFFIC MAP

**ERWIN**












**TENNESSEE**

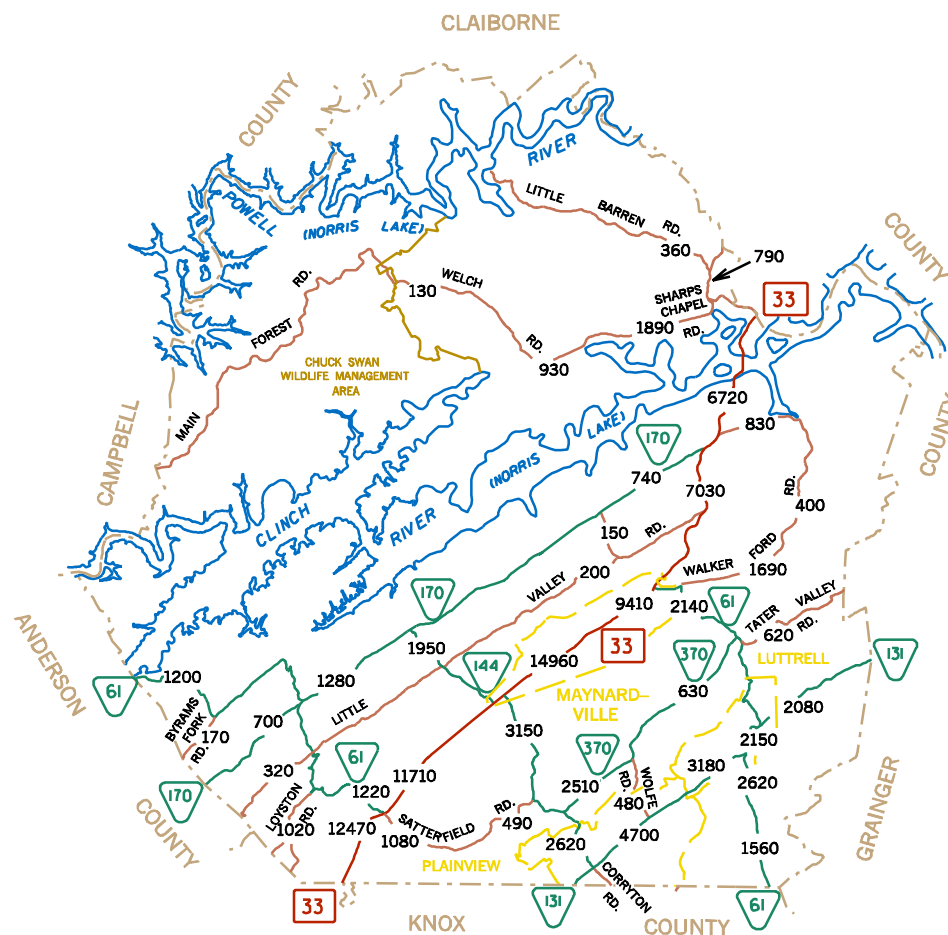
PREPARED BY THE  
TENNESSEE DEPARTMENT OF TRANSPORTATION  
PLANNING DIVISION  
IN COOPERATION WITH THE  
U.S. DEPARTMENT OF TRANSPORTATION  
FEDERAL HIGHWAY ADMINISTRATION



2001

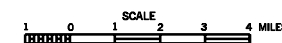
# LEGEND

-  AVERAGE DAILY TRAFFIC VOLUME
-  INTERSTATE HIGHWAY SYSTEM
-  U.S. NUMBERED HIGHWAY SYSTEM
-  STATE SECONDARY HIGHWAY SYSTEM
-  STATE PRIMARY HIGHWAY SYSTEM
-  LOCAL ROAD OR STREET
-  COUNTY LINE
-  STATE LINE
-  INCORPORATED CITY BOUNDARY
-  RESERVATION BOUNDARY
-  WIDE STREAM



## TRAFFIC MAP UNION COUNTY TENNESSEE

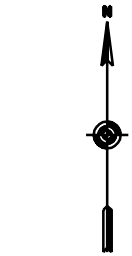
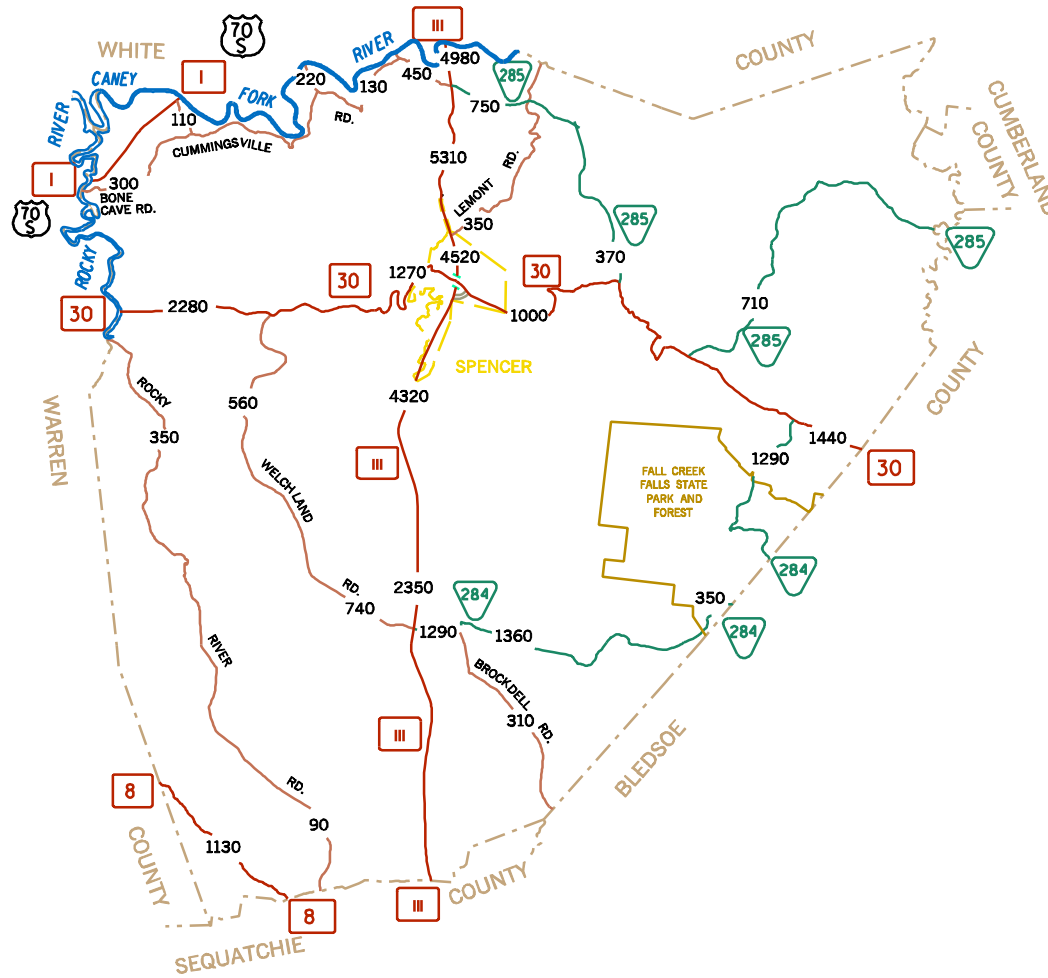
PREPARED BY THE  
TENNESSEE DEPARTMENT OF TRANSPORTATION  
PLANNING DIVISION  
IN COOPERATION WITH THE  
U.S. DEPARTMENT OF TRANSPORTATION  
FEDERAL HIGHWAY ADMINISTRATION



2001

# LEGEND

- 320 AVERAGE DAILY TRAFFIC VOLUME
- INTERSTATE HIGHWAY SYSTEM
- 70 U.S. NUMBERED HIGHWAY SYSTEM
- 285 STATE SECONDARY HIGHWAY SYSTEM
- 28 STATE PRIMARY HIGHWAY SYSTEM
- LOCAL ROAD OR STREET
- COUNTY LINE
- STATE LINE
- INCORPORATED CITY BOUNDARY
- RESERVATION BOUNDARY
- WIDE STREAM



## TRAFFIC MAP VAN BUREN COUNTY TENNESSEE

PREPARED BY THE  
TENNESSEE DEPARTMENT OF TRANSPORTATION  
PLANNING DIVISION  
IN COOPERATION WITH THE  
U.S. DEPARTMENT OF TRANSPORTATION  
FEDERAL HIGHWAY ADMINISTRATION



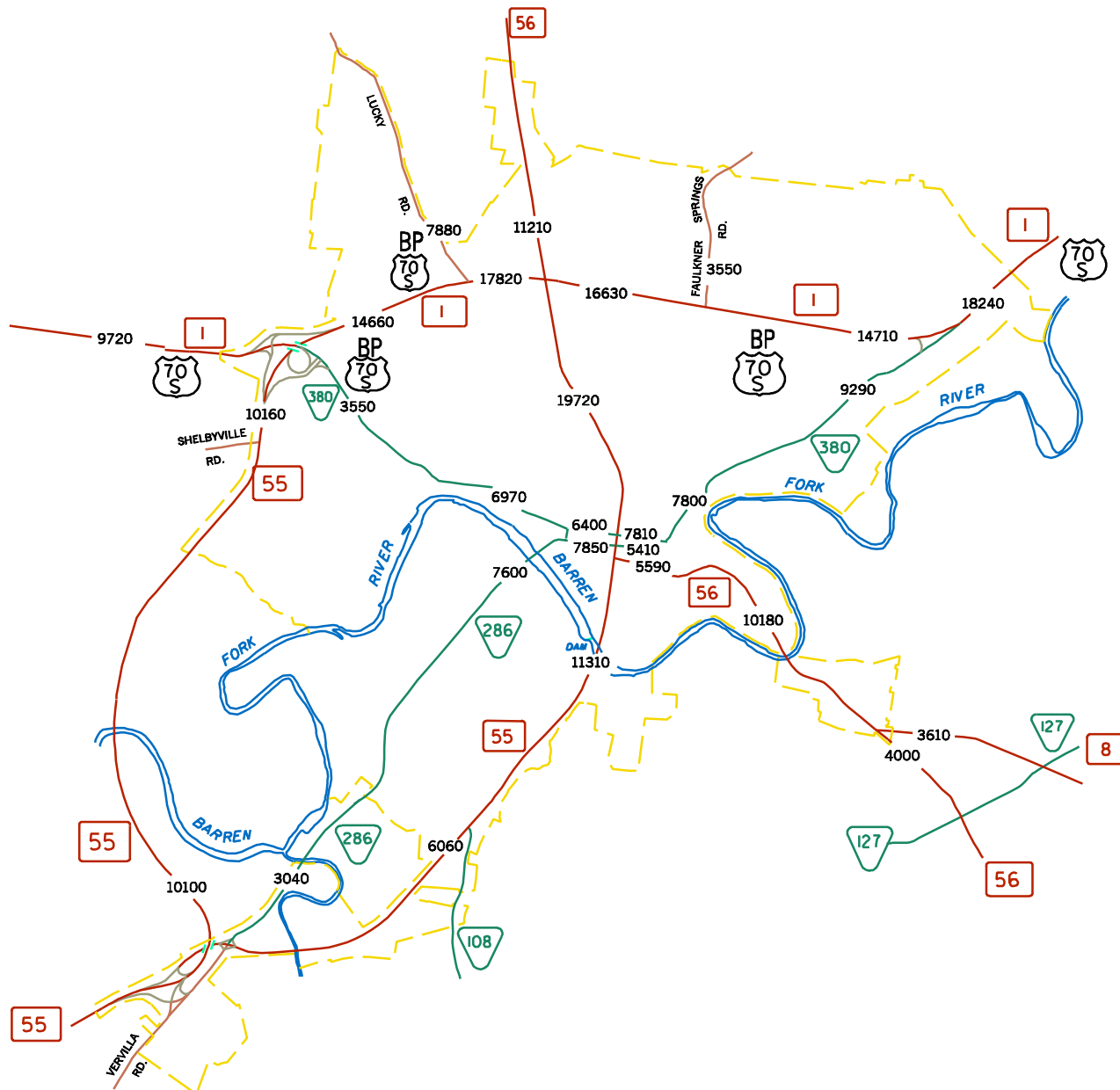
2001

	AVERAGE DAILY TRAFFIC VOLUME
	INTERSTATE HIGHWAY SYSTEM
	U.S. NUMBERED HIGHWAY SYSTEM
	STATE SECONDARY HIGHWAY SYSTEM
	STATE PRIMARY HIGHWAY SYSTEM
	LOCAL ROAD OR STREET
	COUNTY LINE
	STATE LINE
	INCORPORATED CITY BOUNDARY
	RESERVATION BOUNDARY
	WIDE STREAM



PREPARED BY THE  
TENNESSEE DEPARTMENT OF TRANSPORTATION  
PLANNING DIVISION  
IN COOPERATION WITH THE  
U.S. DEPARTMENT OF TRANSPORTATION  
FEDERAL HIGHWAY ADMINISTRATION



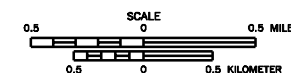


- LEGEND**
- AVERAGE DAILY TRAFFIC VOLUME
  - INTERSTATE HIGHWAY SYSTEM
  - U.S. NUMBERED HIGHWAY SYSTEM
  - STATE SECONDARY HIGHWAY SYSTEM
  - STATE PRIMARY HIGHWAY SYSTEM
  - LOCAL ROAD OR STREET
  - COUNTY LINE
  - STATE LINE
  - INCORPORATED CITY BOUNDARY
  - RESERVATION BOUNDARY
  - WIDE STREAM














**TRAFFIC MAP**  
**MCMINNVILLE**  
**TENNESSEE**

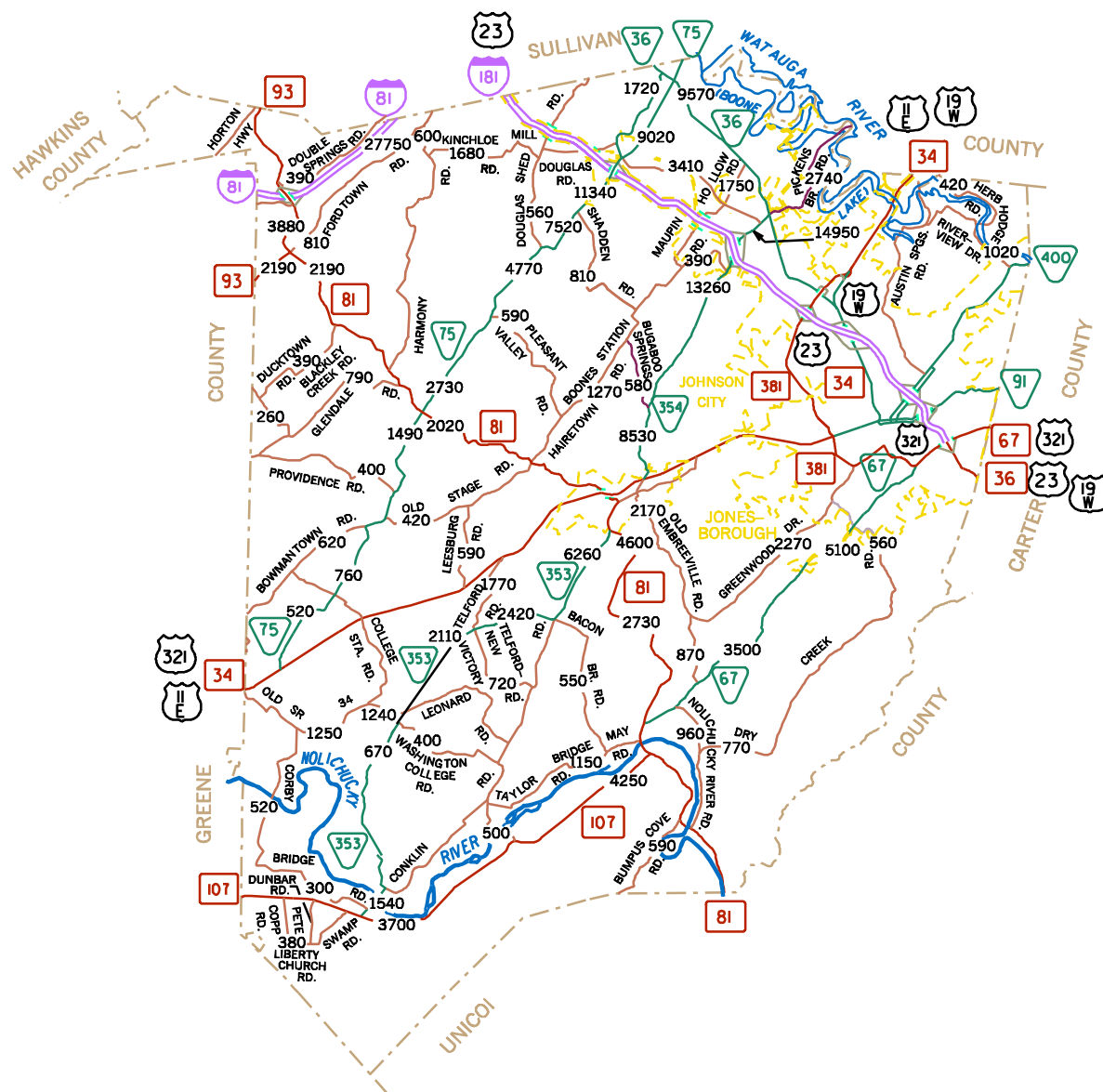
PREPARED BY THE  
 TENNESSEE DEPARTMENT OF TRANSPORTATION  
 PLANNING DIVISION  
 IN COOPERATION WITH THE  
 U.S. DEPARTMENT OF TRANSPORTATION  
 FEDERAL HIGHWAY ADMINISTRATION



2001

# LEGEND

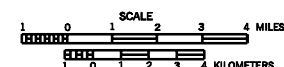
-  AVERAGE DAILY TRAFFIC VOLUME
-  INTERSTATE HIGHWAY SYSTEM
-  U.S. NUMBERED HIGHWAY SYSTEM
-  STATE SECONDARY HIGHWAY SYSTEM
-  STATE PRIMARY HIGHWAY SYSTEM
-  LOCAL ROAD OR STREET
-  COUNTY LINE
-  STATE LINE
-  INCORPORATED CITY BOUNDARY
-  RESERVATION BOUNDARY
-  WIDE STREAM



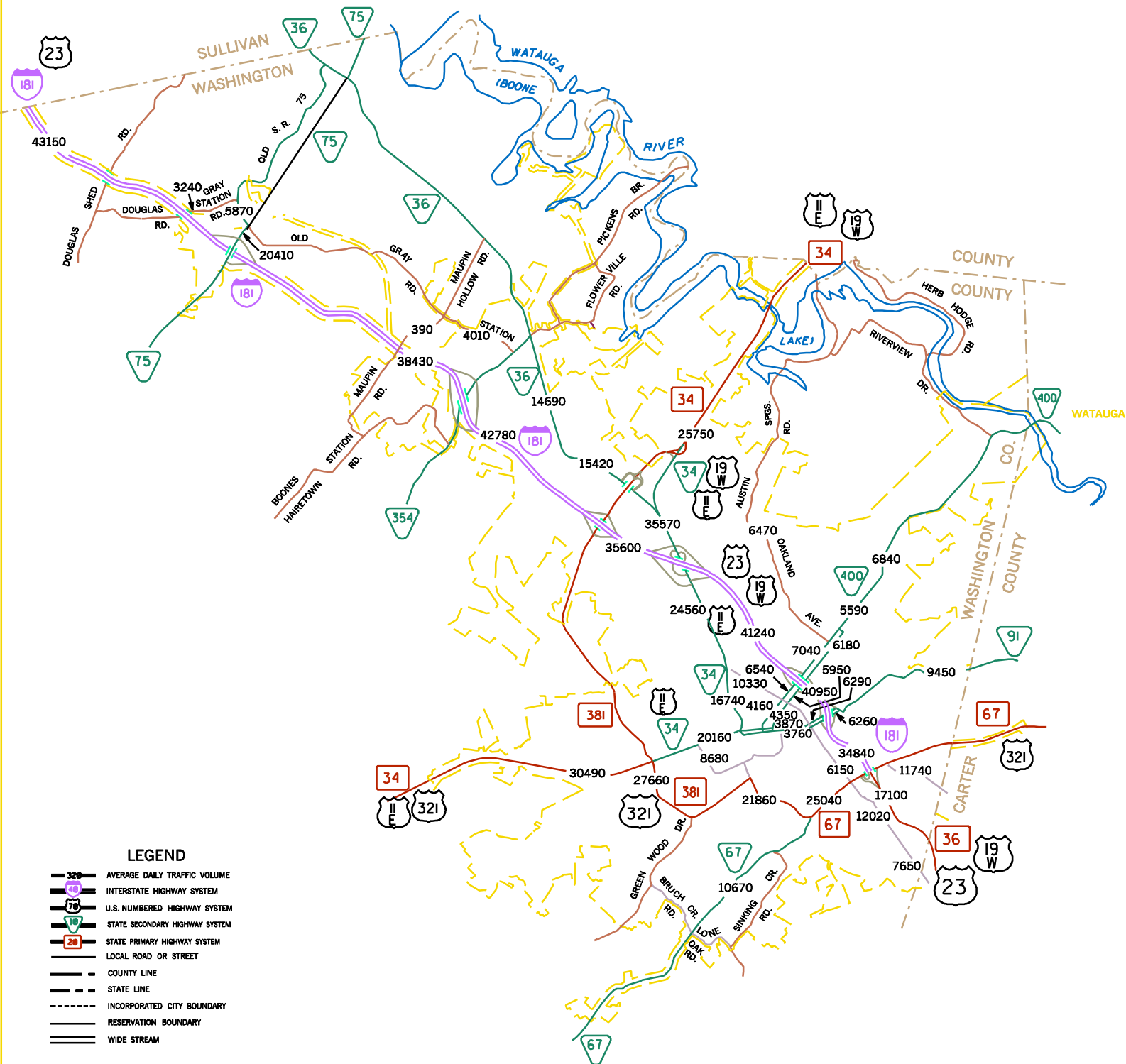
TRAFFIC MAP

## WASHINGTON COUNTY TENNESSEE

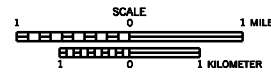
PREPARED BY THE  
TENNESSEE DEPARTMENT OF TRANSPORTATION  
PLANNING DIVISION  
IN COOPERATION WITH THE  
U.S. DEPARTMENT OF TRANSPORTATION  
FEDERAL HIGHWAY ADMINISTRATION

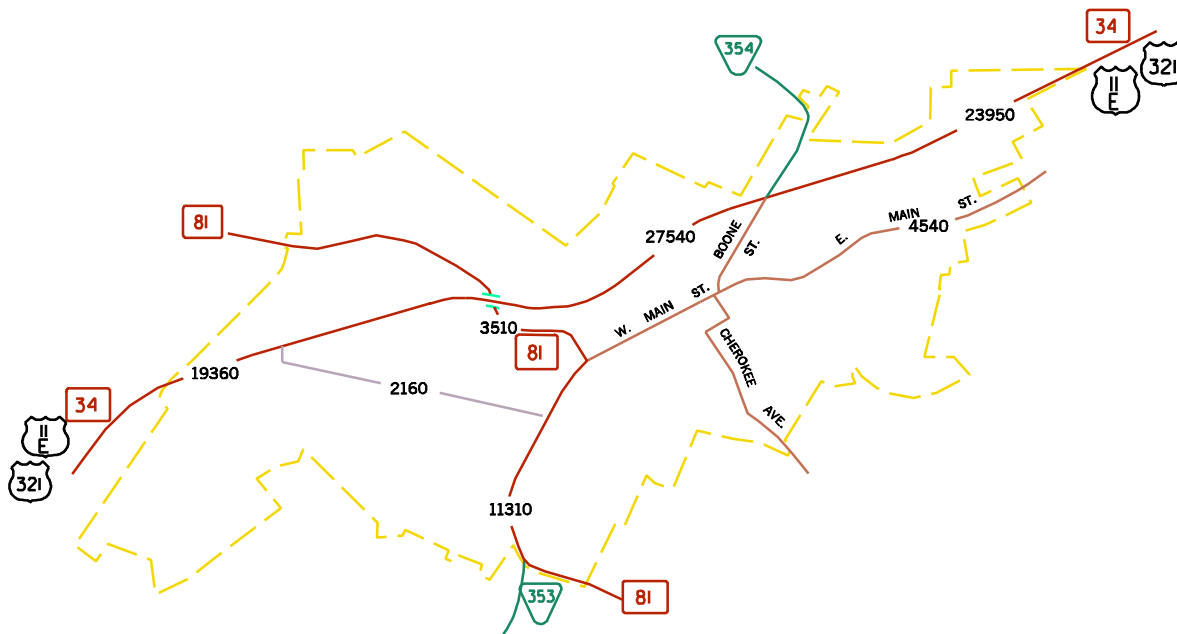


2001



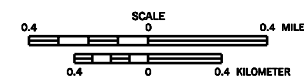
TRAFFIC MAP  
**JOHNSON CITY**  
 TENNESSEE  
PREPARED BY THE  
 TENNESSEE DEPARTMENT OF TRANSPORTATION  
 PLANNING DIVISION  
 IN COOPERATION WITH THE  
 U.S. DEPARTMENT OF TRANSPORTATION  
 FEDERAL HIGHWAY ADMINISTRATION





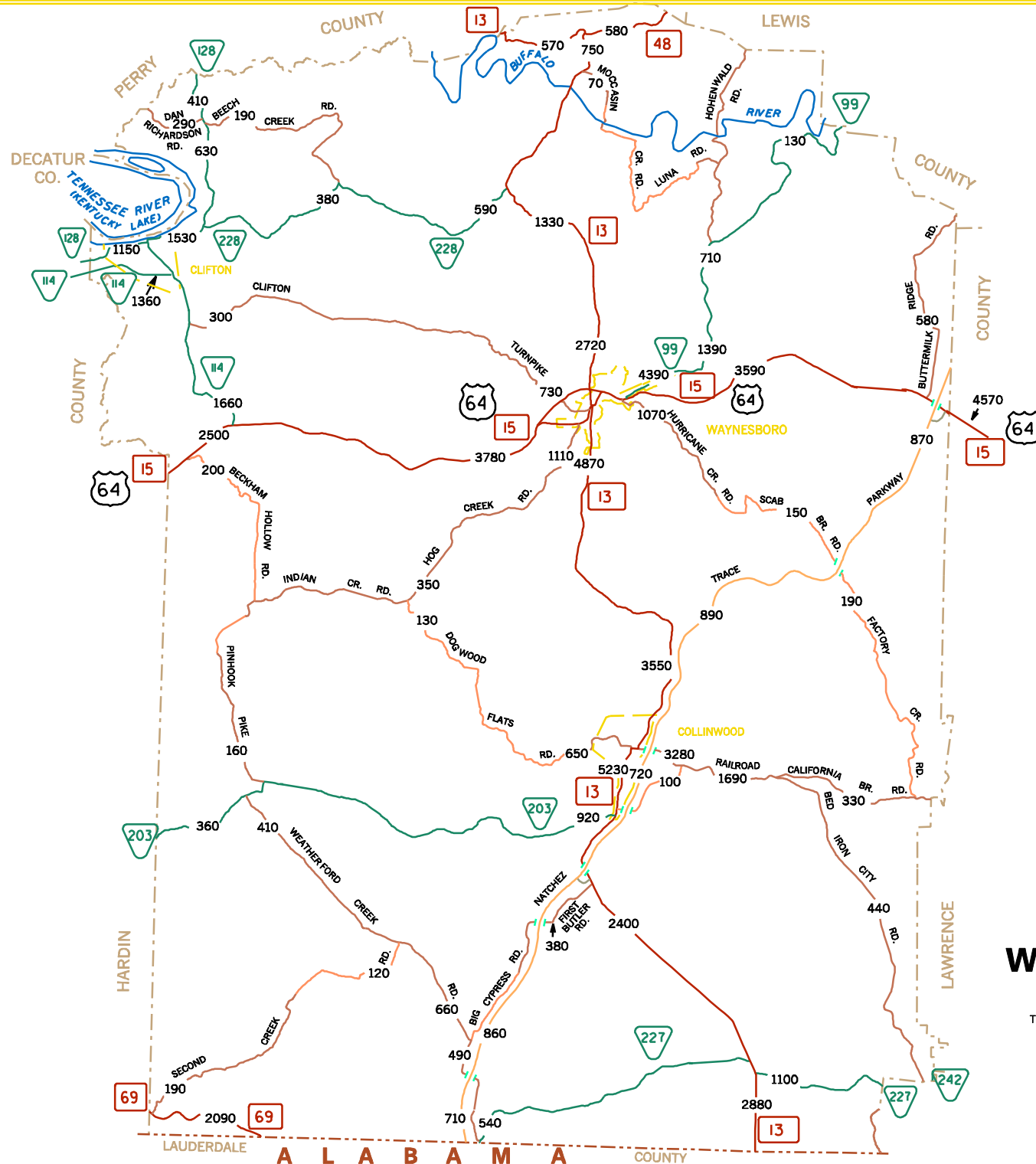
# TRAFFIC MAP **JONESBOROUGH** TENNESSEE

PREPARED BY THE  
 TENNESSEE DEPARTMENT OF TRANSPORTATION  
 PLANNING DIVISION  
 IN COOPERATION WITH THE  
 U.S. DEPARTMENT OF TRANSPORTATION  
 FEDERAL HIGHWAY ADMINISTRATION



2001

- LEGEND**
- 320 AVERAGE DAILY TRAFFIC VOLUME
  - INTERSTATE HIGHWAY SYSTEM
  - U.S. NUMBERED HIGHWAY SYSTEM
  - STATE SECONDARY HIGHWAY SYSTEM
  - STATE PRIMARY HIGHWAY SYSTEM
  - LOCAL ROAD OR STREET
  - COUNTY LINE
  - STATE LINE
  - INCORPORATED CITY BOUNDARY
  - RESERVATION BOUNDARY
  - WIDE STREAM

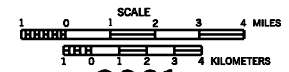


- ### LEGEND
- 320+ AVERAGE DAILY TRAFFIC VOLUME
  - INTERSTATE HIGHWAY SYSTEM
  - U.S. NUMBERED HIGHWAY SYSTEM
  - STATE SECONDARY HIGHWAY SYSTEM
  - STATE PRIMARY HIGHWAY SYSTEM
  - LOCAL ROAD OR STREET
  - COUNTY LINE
  - STATE LINE
  - INCORPORATED CITY BOUNDARY
  - RESERVATION BOUNDARY
  - WIDE STREAM














## TRAFFIC MAP WAYNE COUNTY TENNESSEE

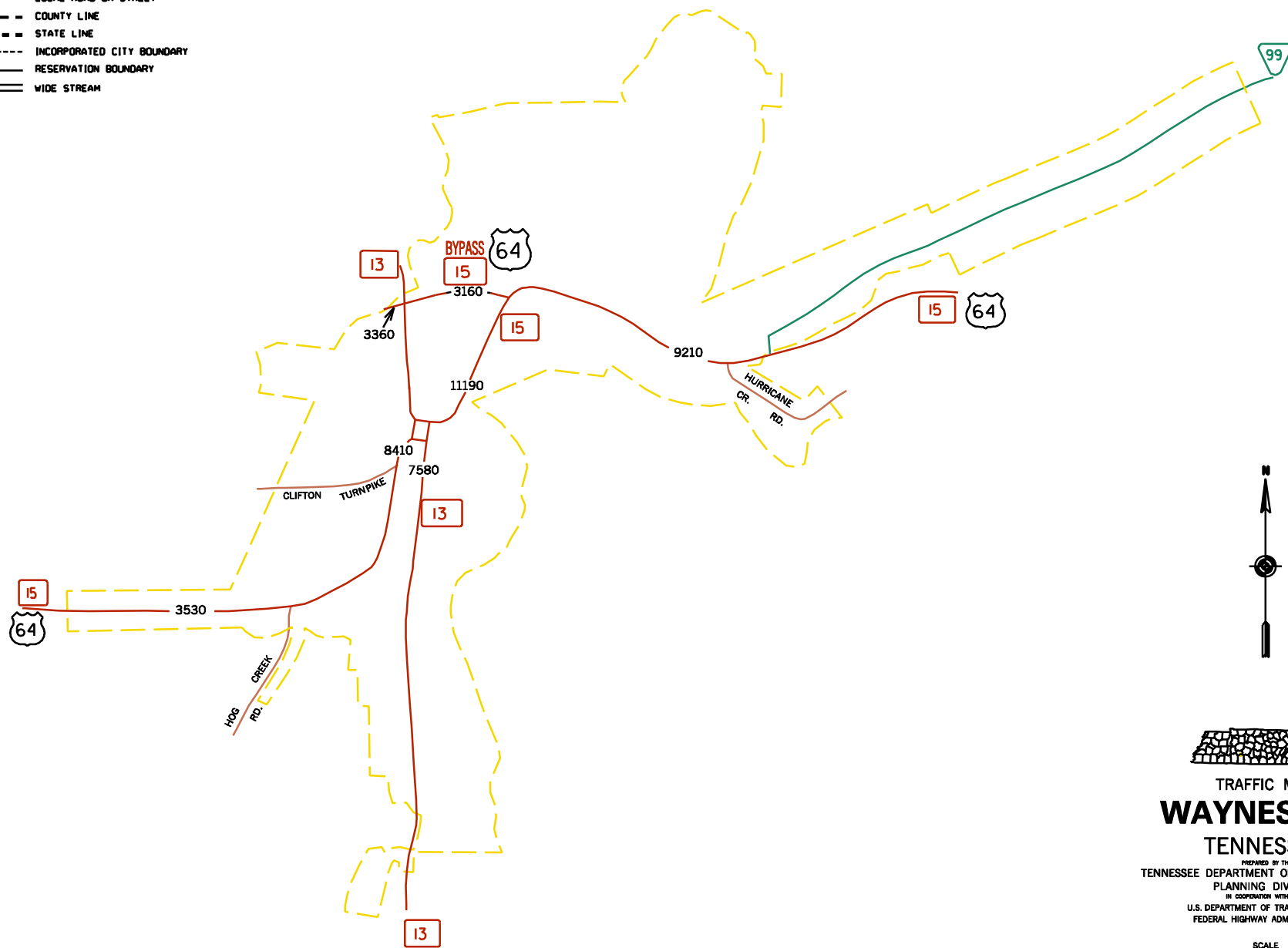
PREPARED BY THE  
TENNESSEE DEPARTMENT OF TRANSPORTATION  
PLANNING DIVISION  
IN COOPERATION WITH THE  
U.S. DEPARTMENT OF TRANSPORTATION  
FEDERAL HIGHWAY ADMINISTRATION



2001

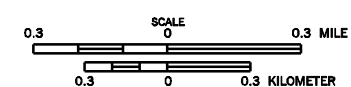
# LEGEND

-  AVERAGE DAILEY TRAFFIC VOLUME
-  INTERSTATE HIGHWAY SYSTEM
-  U.S. NUMBERED HIGHWAY SYSTEM
-  STATE SECONDARY HIGHWAY SYSTEM
-  STATE PRIMARY HIGHWAY SYSTEM
-  LOCAL ROAD OR STREET
-  COUNTY LINE
-  STATE LINE
-  INCORPORATED CITY BOUNDARY
-  RESERVATION BOUNDARY
-  WIDE STREAM



## TRAFFIC MAP WAYNESBORO TENNESSEE

PREPARED BY THE  
TENNESSEE DEPARTMENT OF TRANSPORTATION  
PLANNING DIVISION  
IN COOPERATION WITH THE  
U.S. DEPARTMENT OF TRANSPORTATION  
FEDERAL HIGHWAY ADMINISTRATION

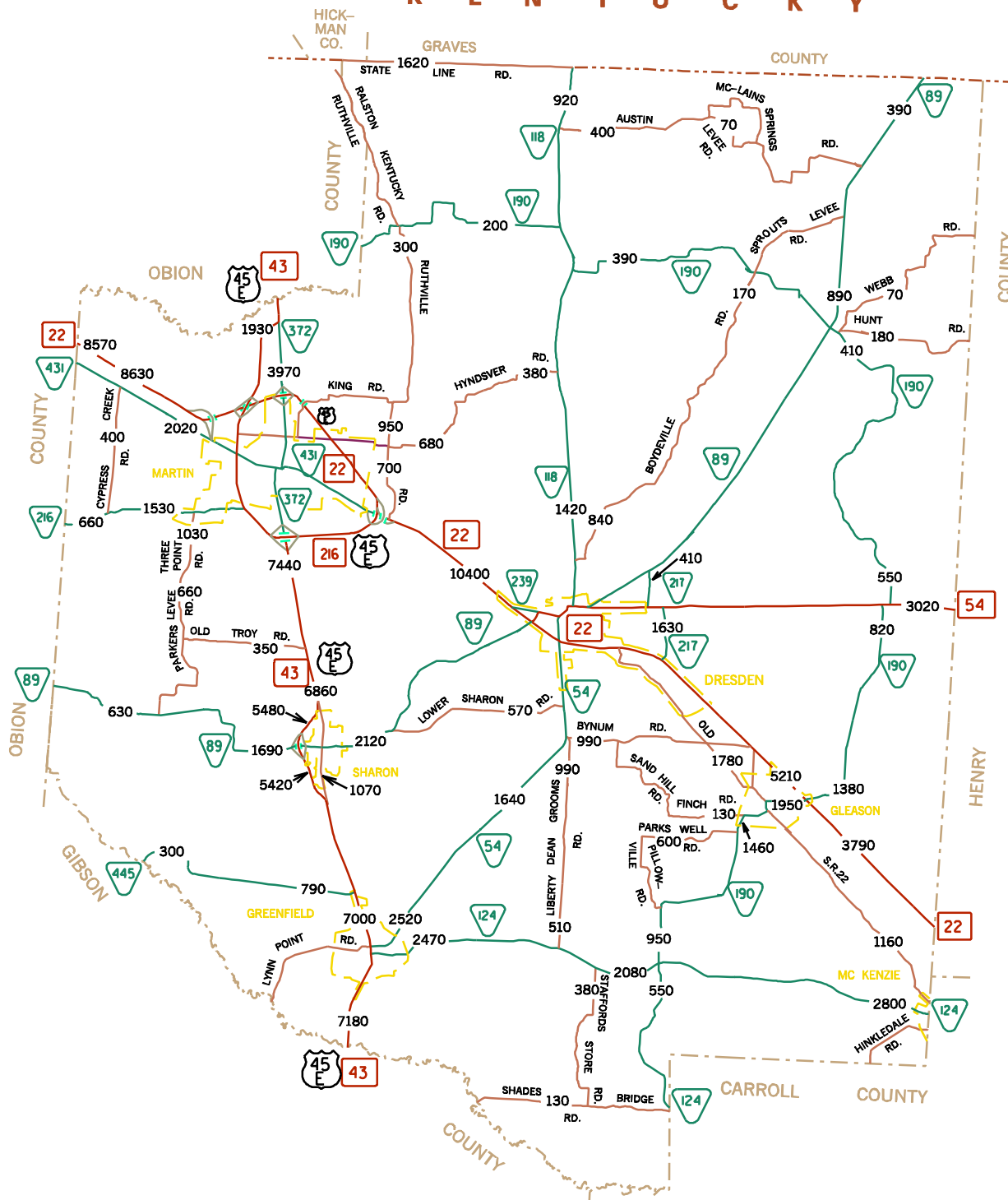


2001

# KENTUCKY

## LEGEND

- AVERAGE DAILY TRAFFIC VOLUME
- INTERSTATE HIGHWAY SYSTEM
- U.S. NUMBERED HIGHWAY SYSTEM
- STATE SECONDARY HIGHWAY SYSTEM
- STATE PRIMARY HIGHWAY SYSTEM
- LOCAL ROAD OR STREET
- COUNTY LINE
- STATE LINE
- INCORPORATED CITY BOUNDARY
- RESERVATION BOUNDARY
- WIDE STREAM

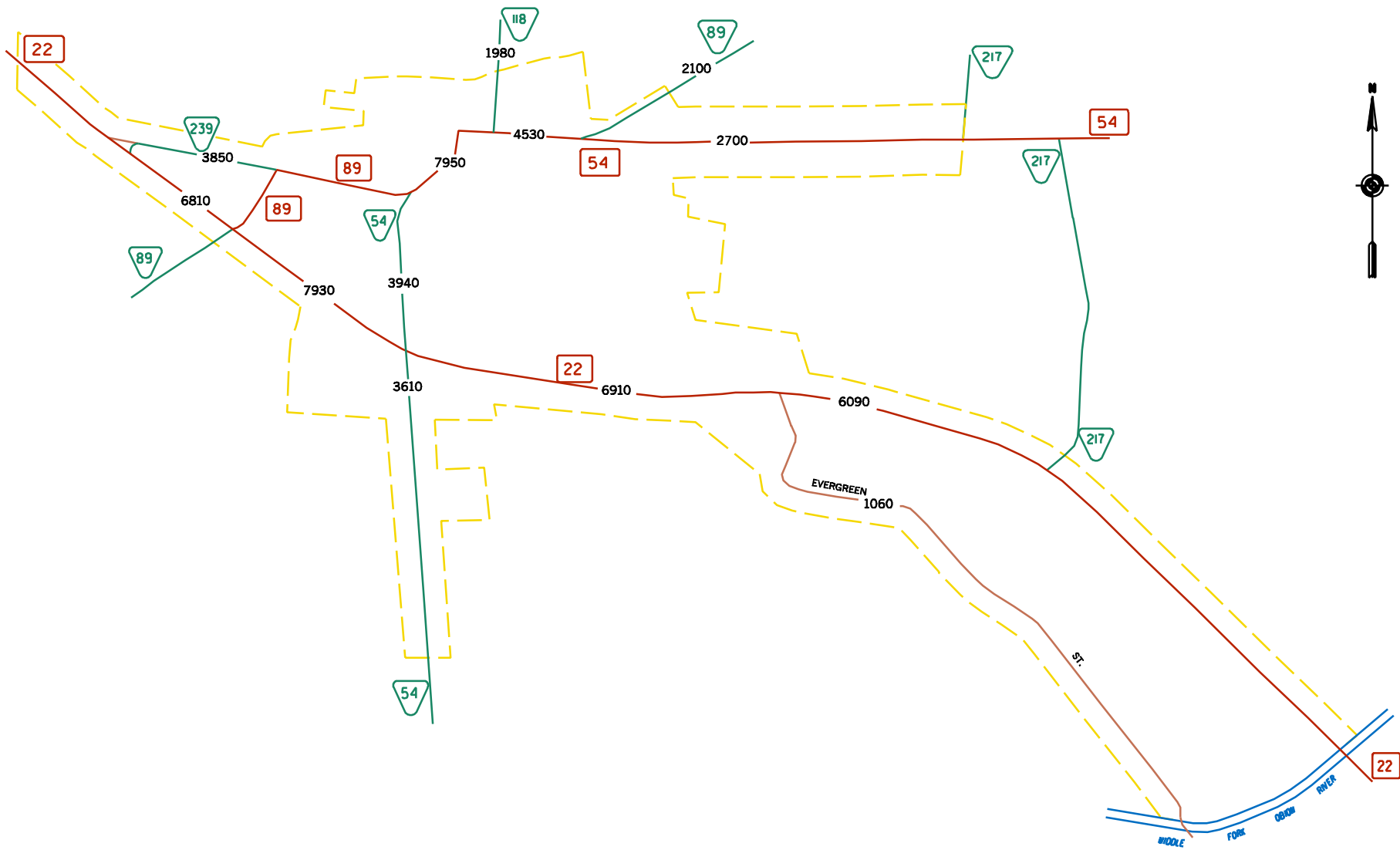


## TRAFFIC MAP WEAKLEY COUNTY TENNESSEE

PREPARED BY THE  
TENNESSEE DEPARTMENT OF TRANSPORTATION  
PLANNING DIVISION  
IN COOPERATION WITH THE  
U.S. DEPARTMENT OF TRANSPORTATION  
FEDERAL HIGHWAY ADMINISTRATION



2001



# LEGEND

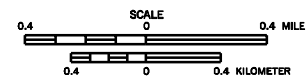
- 320 AVERAGE DAILY TRAFFIC VOLUME
- 40 INTERSTATE HIGHWAY SYSTEM
- 70 U.S. NUMBERED HIGHWAY SYSTEM
- 107 STATE SECONDARY HIGHWAY SYSTEM
- 20 STATE PRIMARY HIGHWAY SYSTEM
- LOCAL ROAD OR STREET
- COUNTY LINE
- STATE LINE
- INCORPORATED CITY BOUNDARY
- RESERVATION BOUNDARY
- WIDE STREAM



TRAFFIC MAP

## DRESDEN TENNESSEE

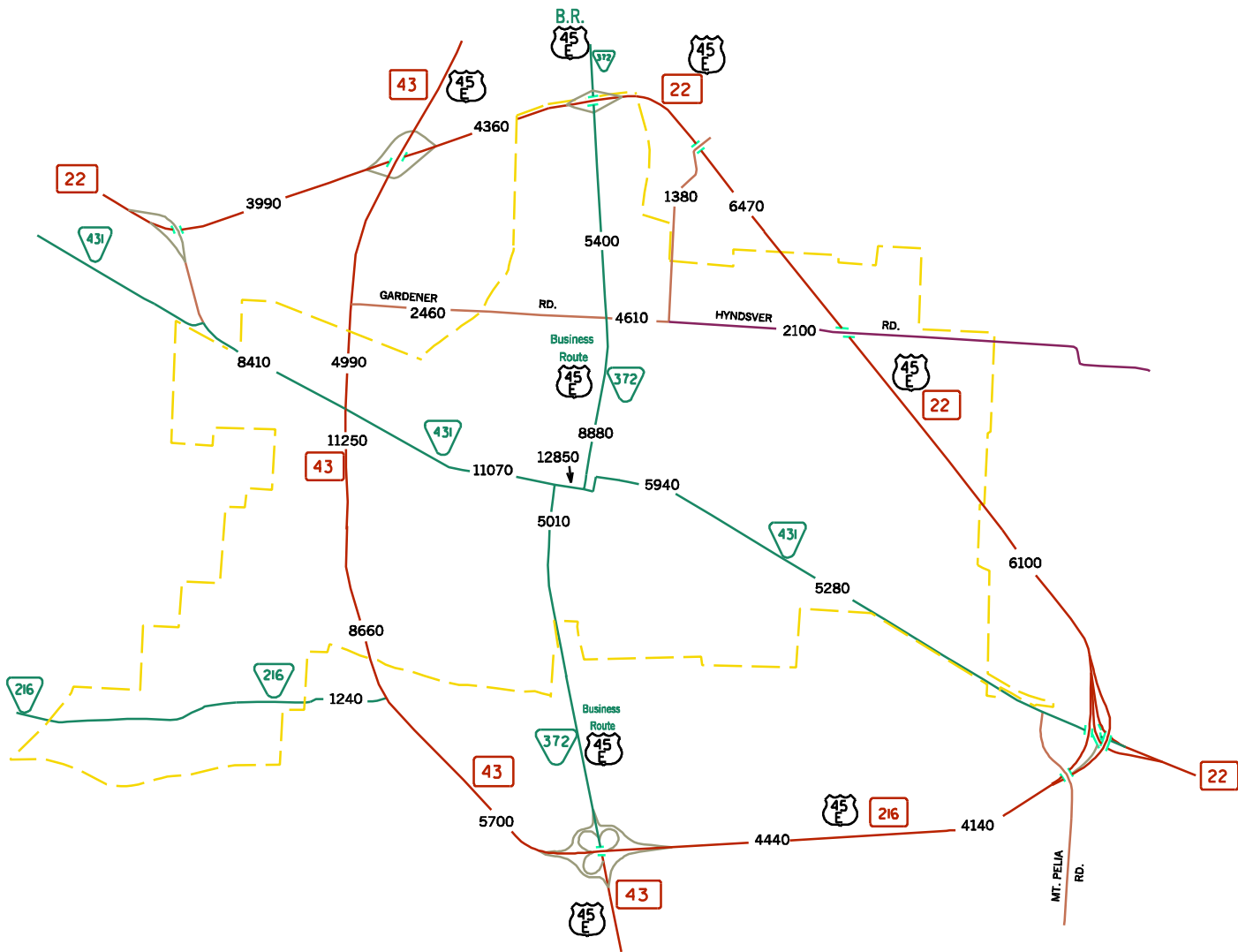
PREPARED BY THE  
TENNESSEE DEPARTMENT OF TRANSPORTATION  
PLANNING DIVISION  
IN COOPERATION WITH THE  
U.S. DEPARTMENT OF TRANSPORTATION  
FEDERAL HIGHWAY ADMINISTRATION



2001

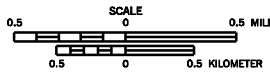
LEGEND

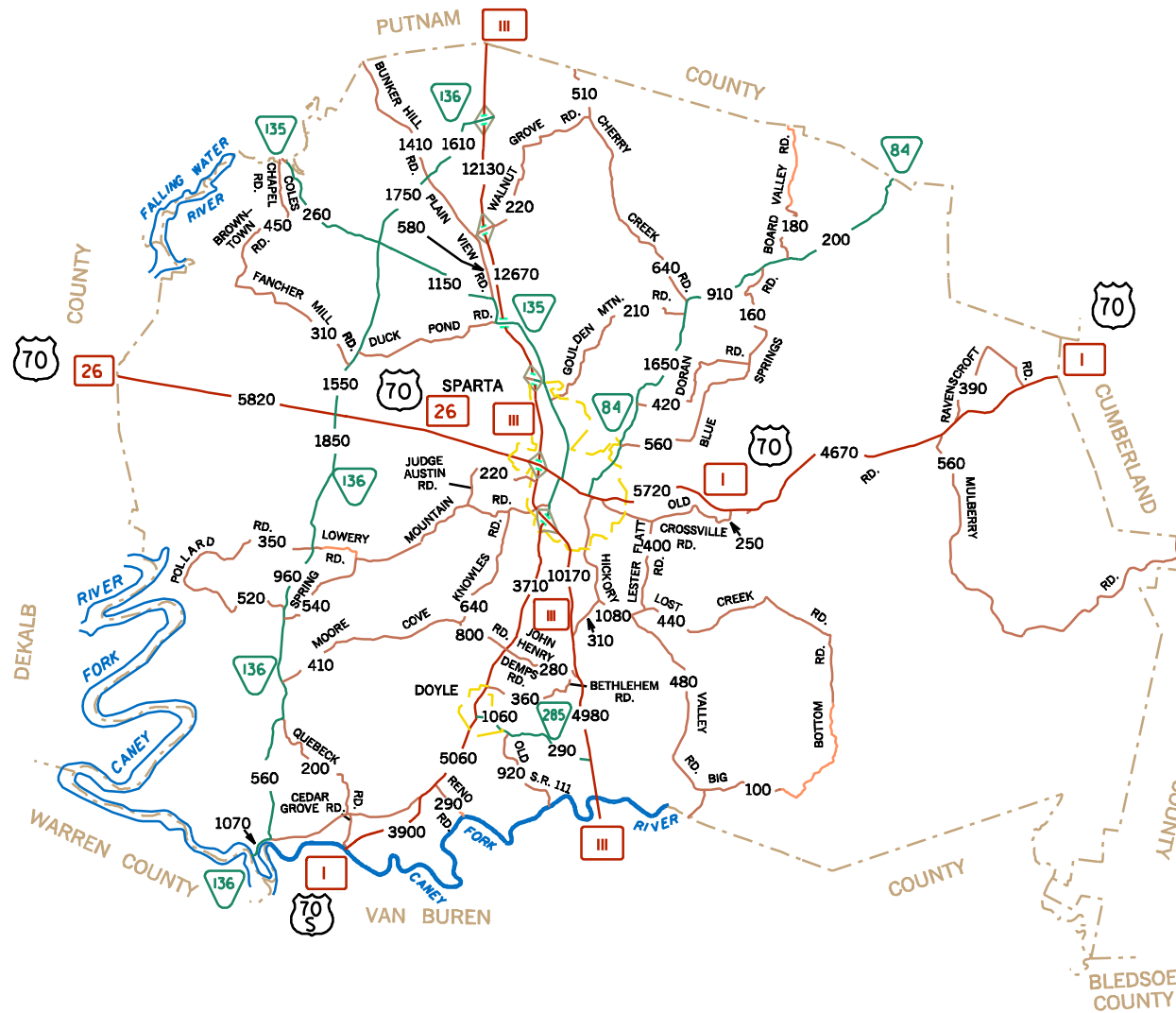
- 320 AVERAGE DAILY TRAFFIC VOLUME
- INTERSTATE HIGHWAY SYSTEM
- U.S. NUMBERED HIGHWAY SYSTEM
- STATE SECONDARY HIGHWAY SYSTEM
- STATE PRIMARY HIGHWAY SYSTEM
- LOCAL ROAD OR STREET
- COUNTY LINE
- STATE LINE
- INCORPORATED CITY BOUNDARY
- RESERVATION BOUNDARY
- WIDE STREAM



TRAFFIC MAP  
**MARTIN**  
TENNESSEE

PREPARED BY THE  
TENNESSEE DEPARTMENT OF TRANSPORTATION  
PLANNING DIVISION  
IN COOPERATION WITH THE  
U.S. DEPARTMENT OF TRANSPORTATION  
FEDERAL HIGHWAY ADMINISTRATION





# LEGEND

- 320 AVERAGE DAILY TRAFFIC VOLUME
- INTERSTATE HIGHWAY SYSTEM
- U.S. NUMBERED HIGHWAY SYSTEM
- STATE SECONDARY HIGHWAY SYSTEM
- STATE PRIMARY HIGHWAY SYSTEM
- LOCAL ROAD OR STREET
- COUNTY LINE
- STATE LINE
- INCORPORATED CITY BOUNDARY
- RESERVATION BOUNDARY
- WIDE STREAM

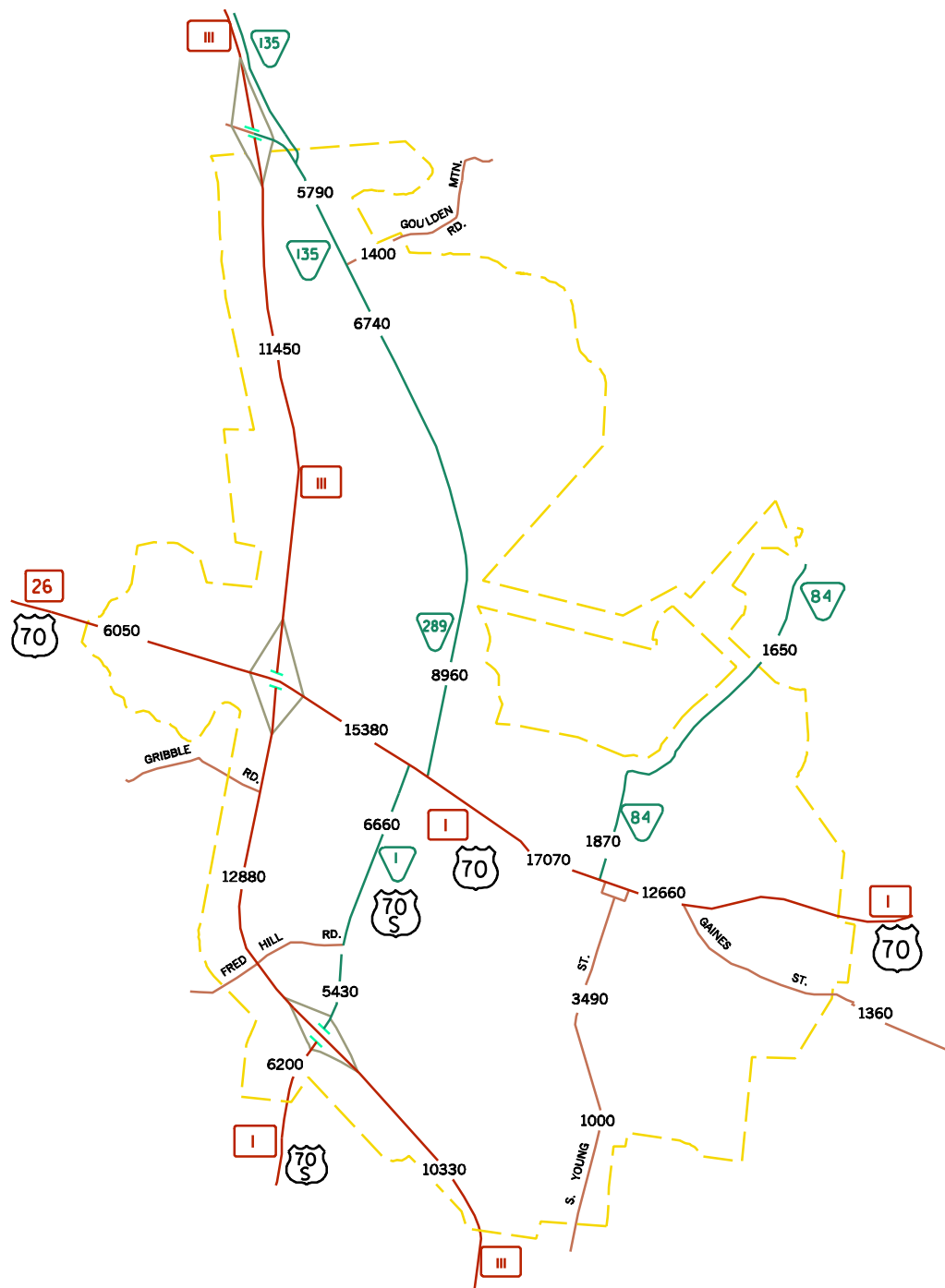


## TRAFFIC MAP WHITE COUNTY TENNESSEE

PREPARED BY THE  
TENNESSEE DEPARTMENT OF TRANSPORTATION  
PLANNING DIVISION  
IN COOPERATION WITH THE  
U.S. DEPARTMENT OF TRANSPORTATION  
FEDERAL HIGHWAY ADMINISTRATION



2001



# LEGEND

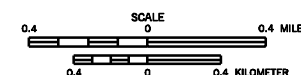
- 120 AVERAGE DAILY TRAFFIC VOLUME
- INTERSTATE HIGHWAY SYSTEM
- U.S. NUMBERED HIGHWAY SYSTEM
- STATE SECONDARY HIGHWAY SYSTEM
- STATE PRIMARY HIGHWAY SYSTEM
- LOCAL ROAD OR STREET
- COUNTY LINE
- STATE LINE
- INCORPORATED CITY BOUNDARY
- RESERVATION BOUNDARY
- WIDE STREAM



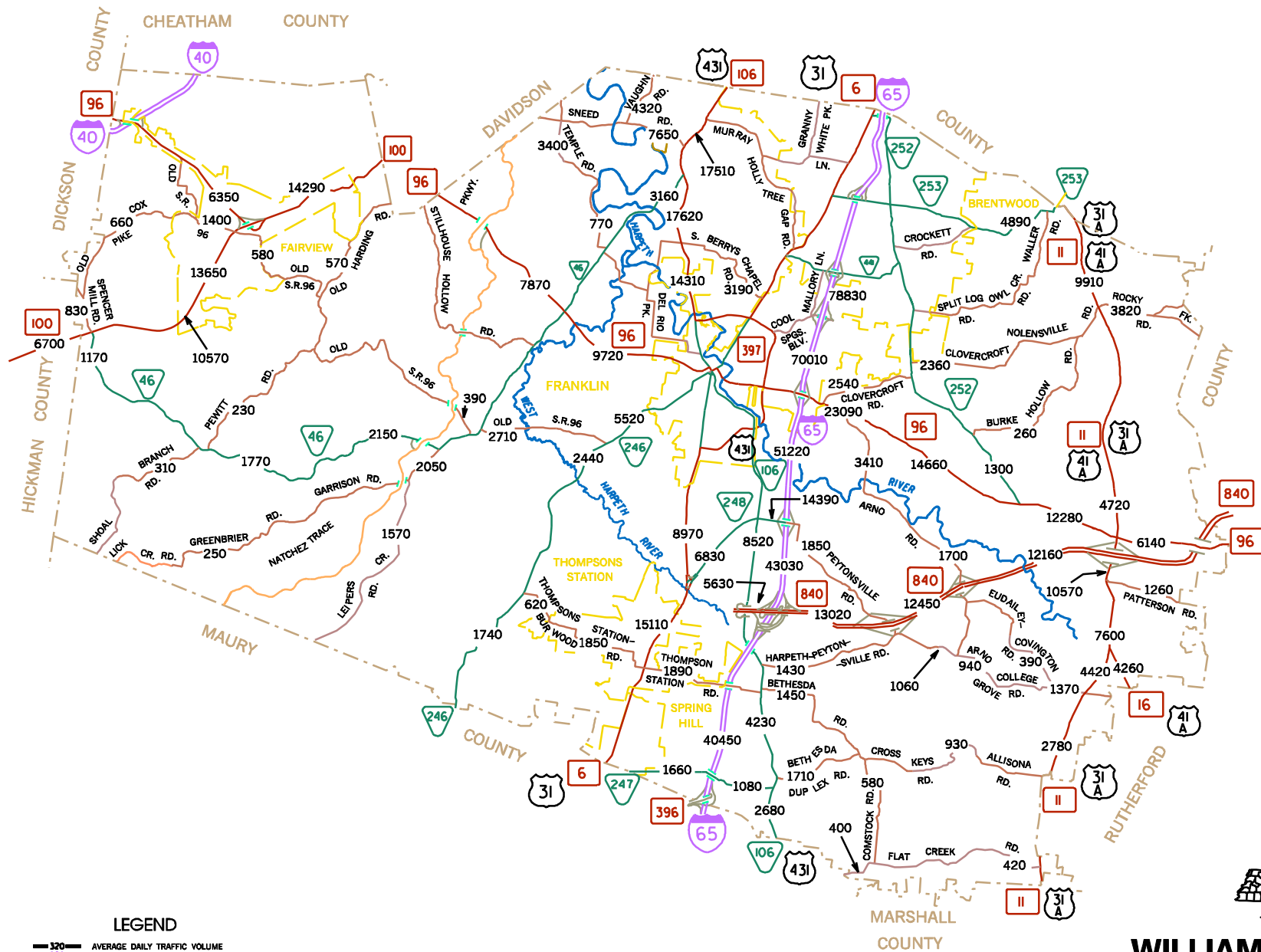
TRAFFIC MAP

## SPARTA TENNESSEE

PREPARED BY THE  
TENNESSEE DEPARTMENT OF TRANSPORTATION  
PLANNING DIVISION  
IN COOPERATION WITH THE  
U.S. DEPARTMENT OF TRANSPORTATION  
FEDERAL HIGHWAY ADMINISTRATION

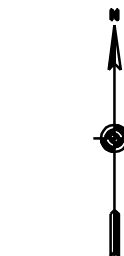


2001



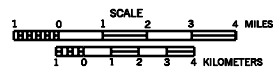
# LEGEND

- 320+ AVERAGE DAILY TRAFFIC VOLUME
- INTERSTATE HIGHWAY SYSTEM
- U.S. NUMBERED HIGHWAY SYSTEM
- STATE SECONDARY HIGHWAY SYSTEM
- STATE PRIMARY HIGHWAY SYSTEM
- LOCAL ROAD OR STREET
- COUNTY LINE
- STATE LINE
- INCORPORATED CITY BOUNDARY
- RESERVATION BOUNDARY
- WIDE STREAM



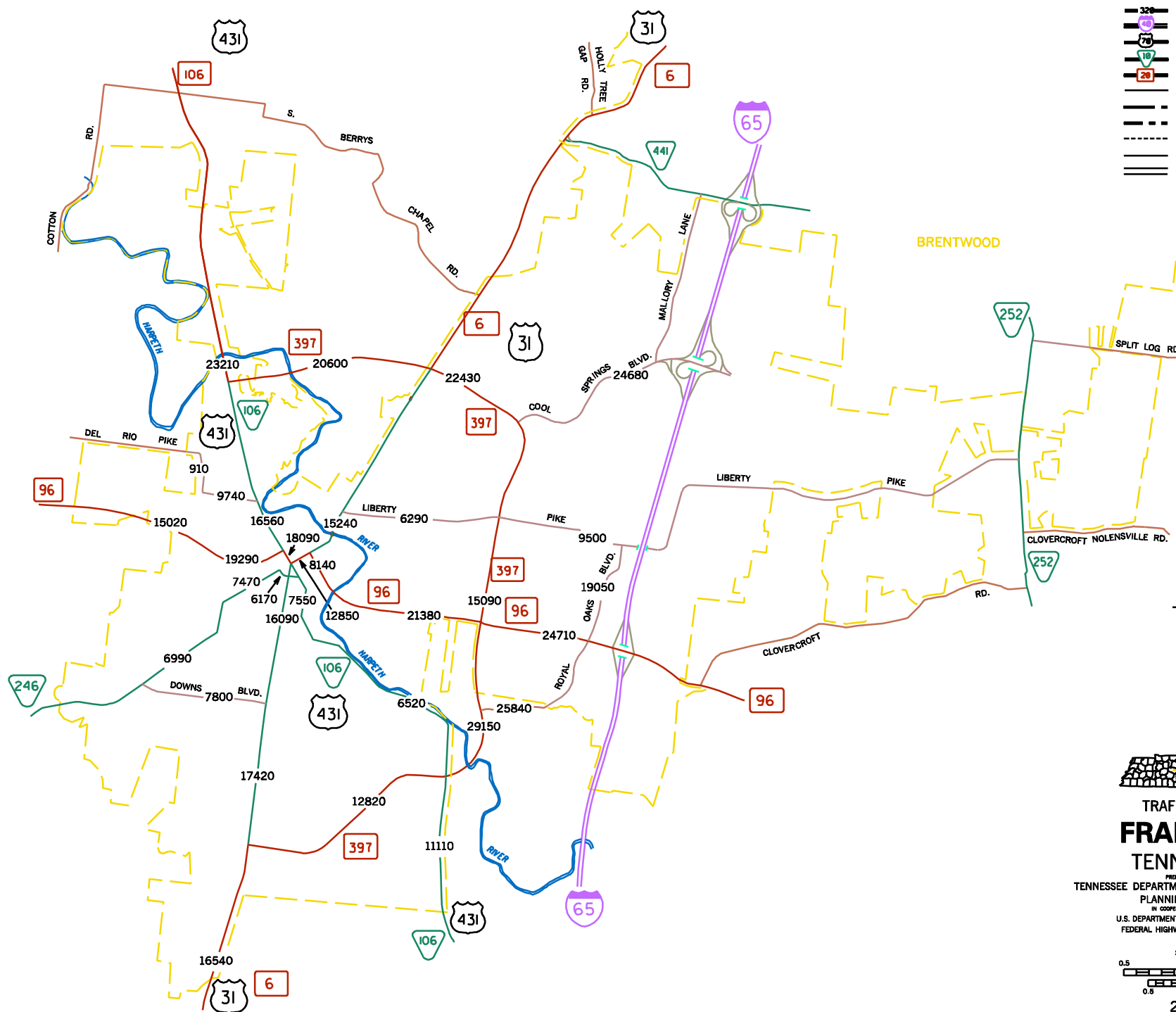
## TRAFFIC MAP **WILLIAMSON COUNTY** TENNESSEE

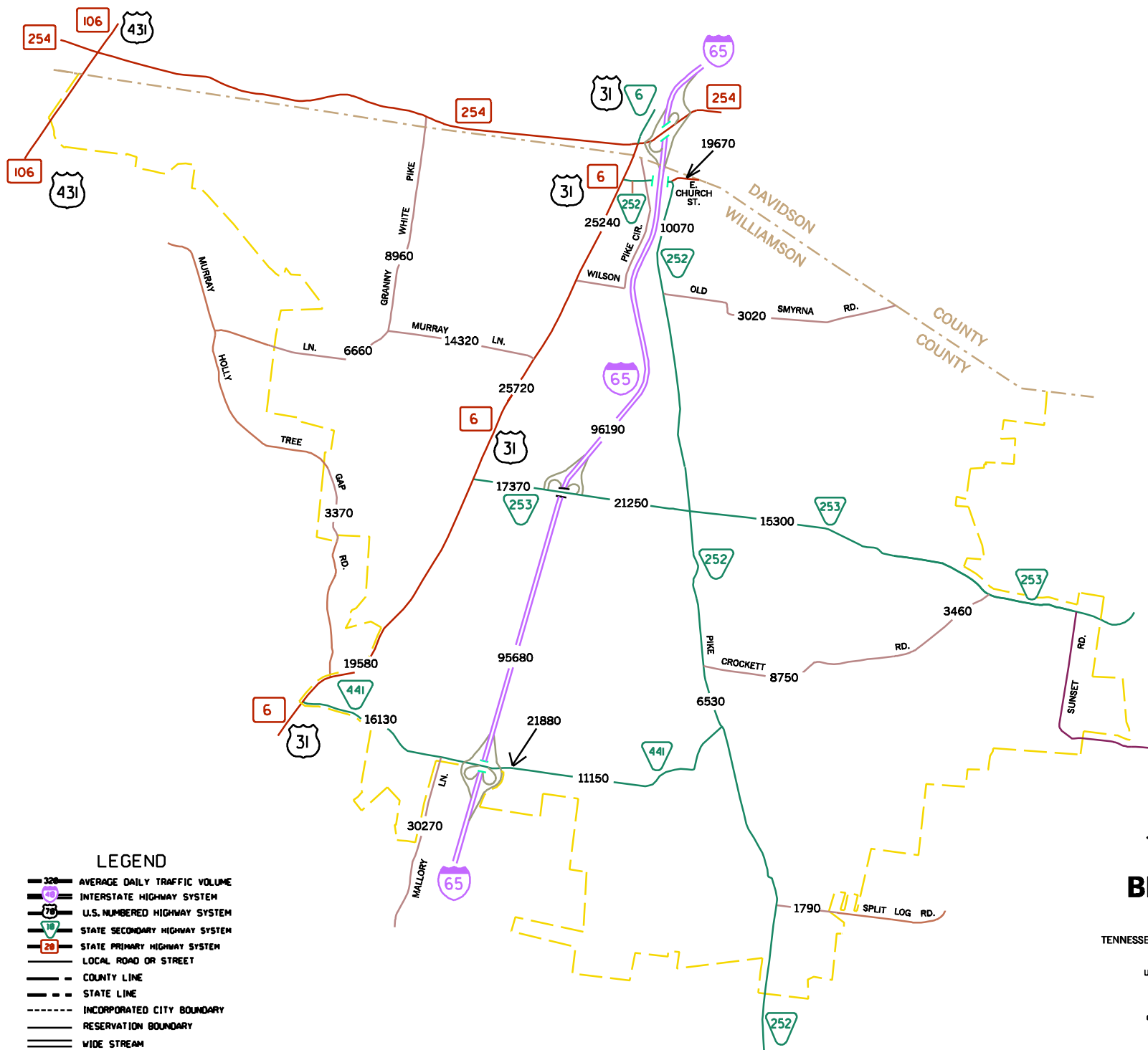
PREPARED BY THE  
 TENNESSEE DEPARTMENT OF TRANSPORTATION  
 PLANNING DIVISION  
 IN COOPERATION WITH THE  
 U.S. DEPARTMENT OF TRANSPORTATION  
 FEDERAL HIGHWAY ADMINISTRATION



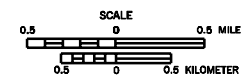
2001

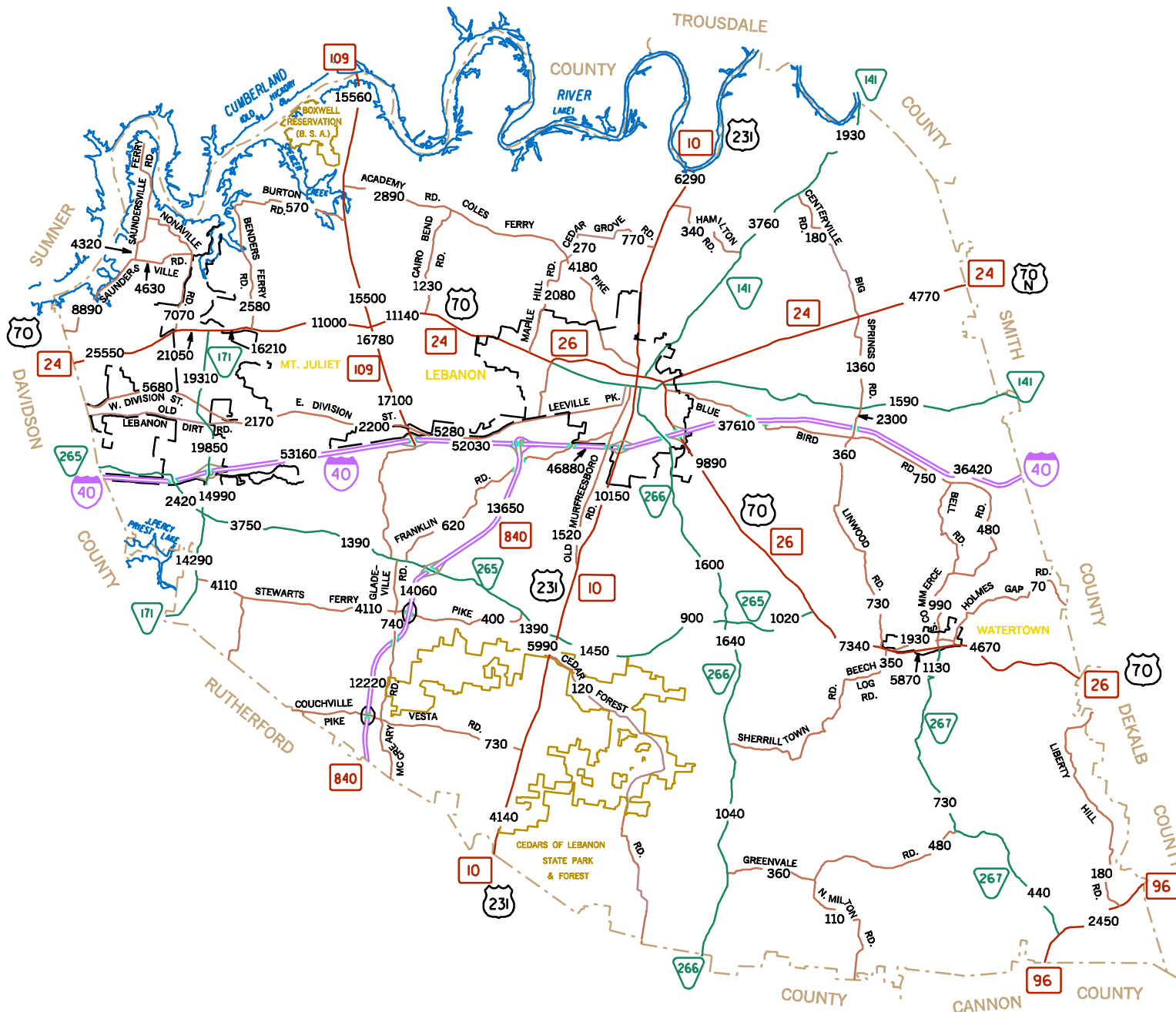
	AVERAGE DAILY TRAFFIC VOLUME
	INTERSTATE HIGHWAY SYSTEM
	U.S. NUMBERED HIGHWAY SYSTEM
	STATE SECONDARY HIGHWAY SYSTEM
	STATE PRIMARY HIGHWAY SYSTEM
	LOCAL ROAD OR STREET
	COUNTY LINE
	STATE LINE
	INCORPORATED CITY BOUNDARY
	RESERVATION BOUNDARY
	WIDE STREAM





TRAFFIC MAP  
**BRENTWOOD**  
**TENNESSEE**  
PREPARED BY THE  
TENNESSEE DEPARTMENT OF TRANSPORTATION  
PLANNING DIVISION  
IN COOPERATION WITH THE  
U.S. DEPARTMENT OF TRANSPORTATION  
FEDERAL HIGHWAY ADMINISTRATION



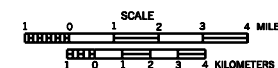


- ### LEGEND
- AVERAGE DAILY TRAFFIC VOLUME
  - INTERSTATE HIGHWAY SYSTEM
  - U.S. NUMBERED HIGHWAY SYSTEM
  - STATE SECONDARY HIGHWAY SYSTEM
  - STATE PRIMARY HIGHWAY SYSTEM
  - LOCAL ROAD OR STREET
  - COUNTY LINE
  - STATE LINE
  - INCORPORATED CITY BOUNDARY
  - RESERVATION BOUNDARY
  - WIDE STREAM



## TRAFFIC MAP WILSON COUNTY TENNESSEE

PREPARED BY THE  
TENNESSEE DEPARTMENT OF TRANSPORTATION  
PLANNING DIVISION  
IN COOPERATION WITH THE  
U.S. DEPARTMENT OF TRANSPORTATION  
FEDERAL HIGHWAY ADMINISTRATION



2001



PREPARED BY THE  
TENNESSEE DEPARTMENT OF TRANSPORTATION  
PLANNING DIVISION  
IN COOPERATION WITH THE  
U.S. DEPARTMENT OF TRANSPORTATION  
FEDERAL HIGHWAY ADMINISTRATION



	AVERAGE DAILY TRAFFIC VOLUME
	INTERSTATE HIGHWAY SYSTEM
	U.S. NUMBERED HIGHWAY SYSTEM
	STATE SECONDARY HIGHWAY SYSTEM
	STATE PRIMARY HIGHWAY SYSTEM
—————	LOCAL ROAD OR STREET
———	COUNTY LINE
———	STATE LINE
-----	INCORPORATED CITY BOUNDARY
=====	RESERVATION BOUNDARY
=====	WIDE STREAM